City of Emeryville

Citywide Property and Business Improvement District

Engineer's Report

June 2015

Main Office
32605 Temecula Parkway, Suite 100
Temecula, CA 92592
Toll free: 800.676.7516 Fax: 951.296.1998

Regional Office
870 Market Street, Suite 1223
San Francisco, CA 94102
Toll free: 800.434.8349 Fax: 415.391.8439

TABLE OF CONTENTS

1. ENGINEER'S LETTER 1-1

2. INTRODUCTION 2-1

2.1. Background of District 2-1
2.2. Reason for the Assessment 2-1
2.3. Process for Establishing the Assessment 2-1

3. PLANS AND SPECIFICATIONS 3-1

3.1. Description of the Boundaries of the District 3-1
3.2. Description of the Improvements, Maintenance, and Activities 3-1
3.3. Emery Go-Round Routes and Stops 3-2
3.4. Emery Go-Round Service Area 3-3

4. ESTIMATE OF COSTS 4-1

4.1. Cost Estimate Budget 4-1

5. SPECIAL AND GENERAL BENEFIT 5-1

5.1. Introduction 5-1
5.2. Special Benefits Identified 5-1
5.3. General Benefits Identified 5-2
5.4. Apportioning of Special Benefit 5-2
5.5. Quantification of Benefit 5-6

6. METHOD OF ASSESSMENT 6-1

6.1. Assessment Budget 6-1
6.2. Assessment Rate per Special Benefit Point 6-1
6.3. Method of Assessment Spread 6-2
6.4. Cost of Living Inflator 6-2

7. ASSESSMENT DIAGRAM 7-1

8. ASSESSMENT ROLL 8-1

9. REFERENCES 9-1

1. ENGINEER'S LETTER

Pursuant to the Property and Business Improvement District Law of 1994 (the "1994 Act"), as augmented by Title 3, Chapter 9, Article 1 of the City of Emeryville Municipal Code, it is proposed that the Citywide Property and Business Improvement District (the "District") be established. If established, assessments would be collected for up to 15 years (July 1, 2015 – June 30, 2030). Expenditure of those collected assessments can continue for up to six months after the end of the assessment collection period (December 31, 2030), at which point the District would then be terminated, if not renewed.

This Engineer's Report presents the plans and specifications describing the improvements, maintenance, and activities, an estimate of the costs of the improvements, maintenance, and activities for the District for the 2015/16 Fiscal Year. The Engineer's Report also includes an assessment diagram showing the area and properties to be assessed, and an assessment of the estimated costs of the improvements, maintenance, and activities, assessing the net amount upon all assessable lots and/or parcels within the District in proportion to the special benefit received.

The following assessment is authorized in order to pay the estimated costs of the District improvements, maintenance and activities to be paid by the assessable real property within the boundaries of the District in proportion to the special benefit received. The following table summarizes the District assessment:

Description	Amount
2015/16 Operating Costs:	
Operations Costs	$2,971,593.33
Capital – Vehicle Costs	465,582.27
ETMA Operating Reserve	269,343.50
Total Operating Costs	**$3,706,519.10**
Less: Contributions for General Benefit (12.29% of Total Operating Costs) [1]	**($455,531.20)**
2015/16 Assessment District Related Costs:	
County Collection Fee	$54,381.55
Legal Services	5,000.00
Audit Services	2,500.00
City Administrative Costs	17,000.00
Assessment District Engineering, Assessment Balloting and Administration	80,000.00
Total Assessment District Related Costs	**$158,881.55**
Total 2015/16 Maximum District Assessment:	**$3,409,869.45**
Total District Special Benefit Points [2]	19,880.18
2015/16 Maximum Allowable Assessment per Special Benefit Point	**$171.52**

1 Refer to Section 5 of this Engineer's Report for an explanation of General Benefit. The General Benefit Percentage only applies to the Total Operating Costs, and not the Total Assessment District Related Costs.

2 Refer to Section 5 of this Engineer's Report for an explanation of Total District Special Benefit Points.

The assessment methodology adheres to local and state laws. In making the assessments contained herein pursuant to the 1994 Act, augmented by Title 3, Chapter 9, Article 1 of the City of Emeryville Municipal Code, Article XIIID of the Constitution of the State of California and the Proposition 218 Omnibus Implementation Act, commencing with Section 53750 of the Government Code (collectively referred to as the "Assessment Law"):

1. I identified all parcels which will have a special benefit conferred upon them from the installation, implementation and maintenance of the improvements, maintenance, and activities described in Section 3.2 to this Engineer's Report (the "Specially Benefited Parcels"). For particulars as to the identification of said parcels, reference is made to the Assessment Diagram, a copy of which is included in Section 7 of this Engineer's Report.

2. I have assessed the costs and expenses to install, implement and maintain the improvements, maintenance, and activities upon the Specially Benefited Parcels. In making such assessment:

    a. The proportionate special benefit derived by each Specially Benefited Parcel from the installation, implementation and maintenance of the improvements, maintenance, and activities was determined in relationship to the entirety of the costs;

    b. No assessment has been imposed on any Specially Benefited Parcel which exceeds the reasonable cost of the proportional special benefit conferred on such parcel from the installation, implementation and maintenance of improvements, maintenance, and activities; and

    c. Any general benefits from the installation, implementation and maintenance of improvements, maintenance, and activities have been quantified and separated from the special benefits and only special benefits have been assessed.

I, the undersigned, respectfully submit the enclosed Engineer's Report and, to the best of my knowledge, information and belief, the Engineer's Report, Assessments, and the Assessment Diagram herein have been prepared and computed in accordance with the Assessment Law.

REGISTERED PROFESSIONAL ENGINEER
BRIAN K. THOMAS
No. 60907
Exp. 12-31-16
CIVIL
STATE OF CALIFORNIA
06/03/15

Assessment Engineer

2. INTRODUCTION

2.1. Background of District

In 2001, property owners established a citywide property and business improvement district for a five year operational term. The original citywide property and business improvement district was renewed in 2006 for a ten year operational term. Based on the success of the prior districts, property owners, stakeholders, merchants and residents have shown support to establish the district with adjustments to the assessment methodology.

As part of the assessment district formation process, this Engineer's Report has been prepared to support the establishment proceedings for the Citywide Property and Business Improvement District (the "District").

2.2. Reason for the Assessment

Approval of the assessment covered by this Engineer's Report will generate the annual assessment revenue necessary to provide for the provision of the Emery Go-Round shuttle service more fully described in Section 3.2. The District improvements, maintenance, and activities include all necessary services, operations and administration required to keep the District improvements in an operational and satisfactory condition as well as provide for the ongoing maintenance and activities. The implementation and operations of the District improvements, maintenance, and activities shall also include material, vehicle, equipment, capital improvements, and administrative costs associated with the annual administration and operation of the District.

2.3. Process for Establishing the Assessment

The City of Emeryville (the "City") cannot form the District and establish assessments without complying with the procedures specified in California Constitution Article XIIID (part of Proposition 218). In November 1996, the voters in the State of California passed Proposition 218 which added Article XIIID to the California Constitution imposing, among other requirements, the necessity for the City to conduct an assessment ballot procedure to enable the owners of each property on which assessments are proposed to be imposed, the opportunity to express their support for, or opposition to, the proposed assessment. The basic steps of the assessment ballot procedure are outlined below.

The City must prepare a Notice of Public Hearing (the "Notice"), which describes, along with other mandated information, the reason for the proposed assessments and provide a date, time and location of a public hearing to be held on the matter. The City must also prepare an assessment ballot, which clearly gives the property owner the ability to sign and execute their assessment ballot either in favor of, or in opposition to, the proposed assessment. The Notice and assessment ballot are mailed to each affected property owner within the District a minimum of 45 days prior to the public hearing date as shown in the Notice. The City may also hold community meetings with the property owners to discuss the issues facing the District and to answer property owner questions directly.

After the Notice and assessment ballot are mailed, property owners are given until the close of the public hearing, as stated in the Notice, to return their signed and executed assessment ballot. During the public hearing, property owners are given the opportunity to address the City Council and ask questions or voice their concerns. After the public hearing, the returned assessment ballots received prior to the close of the public hearing are tabulated, weighted by the proposed assessment amount on each property and the results are announced by the City Council.

Article XIIID provides that if, as a result of the assessment ballot proceeding, a majority protest is found to exist, the City Council shall not have the authority to enact the assessments as proposed. A majority protest exists if the assessments represented by weighted ballots submitted in opposition exceed those weighted ballots submitted in favor of the assessment. All returned ballots are tabulated and weighted according to the financial obligation of each particular parcel, in relation to the total proposed assessments. If there is no majority protest as described above, the City Council may approve the District formation and levy the assessments.

3. PLANS AND SPECIFICATIONS

The District will provide for the ongoing provision of the Emery Go-Round shuttle service, and management activities all located within the boundaries of the Emery Go-Round service area.

3.1. Description of the Boundaries of the District

The boundaries of the District include the entire City. All parcels within the City that are also within a one-quarter mile walking distance to an Emery Go-Round shuttle stop are subject to the initial assessment.

Section 8 of this Engineer's Report provides an assessment diagram that more fully provides a description of the District's boundaries.

3.2. Description of the Improvements, Maintenance, and Activities

The installation, implementation and maintenance of the improvements, maintenance, and activities are provided throughout the Emery Go-Round service area only, and are of direct and special benefit to the parcels within the Emery Go-Round service area.

Shuttle Service

The Emery Go-Round shuttle is a fare-free, private transportation service, open to all City residents, shoppers, visitors and employees of City businesses.[i] It has three lines that run five days a week, and one line that runs seven days a week with more-limited service on weekends. The Emery Go-Round provides access to major shopping areas, businesses, schools, and residences around the City, with over 1.5 million annual boardings of the shuttle service.[ii] It is the stated goal of the City to support the expansion of the Emery Go-Round to accommodate workers, residents, and visitors.[iii]

The shuttle service is just one of several transit options that serve the City, including the 72 Rapid Bus on San Pablo Avenue, along with several other local bus service routes provided by Alameda-Contra Costa Transit District, and numerous commuter trains at the Amtrak station.

The following table shows the days of operation, hours of operation, and frequency for each of the Emery Go-Round routes, as of March 2015:

Route	Days of Operation	Hours of Operation	Peak Frequency	Off-Peak Frequency
Shellmound/Powell	7 Days/Week	M-F: 5:45am to 10:35pm Sat: 8:20am to 10:37pm Sun: 9:00 to 7:35pm	10-15 min.	15-20 min.
Hollis	Mon-Fri	5:45am to 10:35pm	10 min.	20 min.
Hollis South	Mon-Fri	6:40am to 9:56am & 3:30pm to 7:06pm	25-30 min.	None
Watergate Express	Mon-Fri	7:10am to 10:03am & 3:15pm to 7:11pm	15 min.	None

Source: www.emerygoround.com

Management and Operations

The Emeryville Transportation Management Association's (the "TMA") effectiveness in forming and maintaining relationships with the community is a vital component to the success of the District. A strong community relations effort emphasizes the importance of positive relationships within the Emery Go-Round service area and encourages maximum community involvement. Active TMA management will also afford the opportunity to garner other material, grants, and financial support for the shuttle service.

Regular activities, initiatives, resources that support this task include:

- A dedicated staff who will serve as a focal point and advocate for the District
- Office expenses including accounting, rent, utilities, office supplies, insurance, legal, and other professional services related to District activities

3.3. Emery Go-Round Routes and Stops

The following map shows the current Route Map for the Emery Go-Round, as of May 2015:

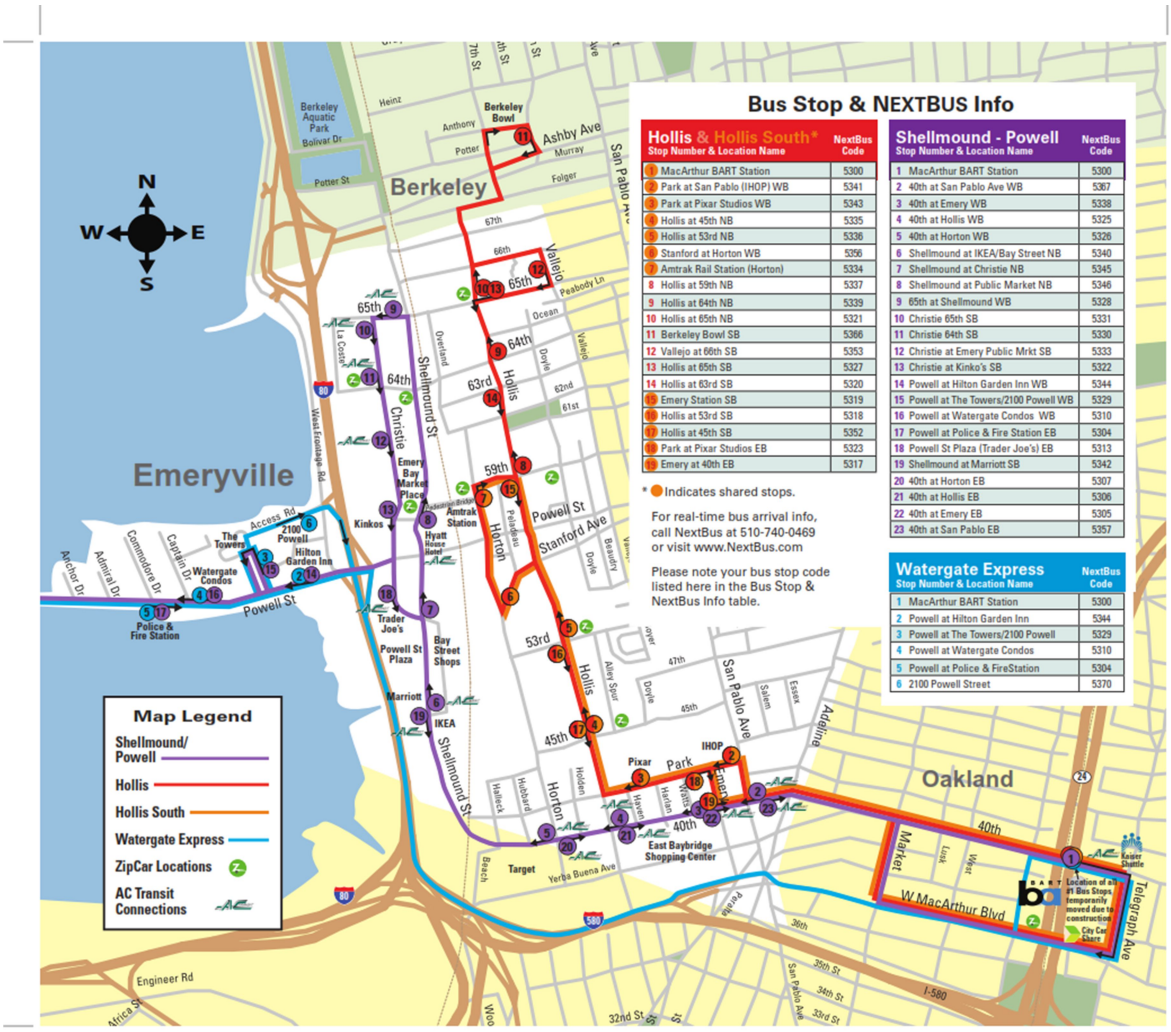

Source: www.emerygoround.com

All services will be funded via the District, with the exception of the Berkeley Bowl service at 9th Street and Anthony Street, in the City of Berkeley, which will be funded via the Berkeley Gateway Transportation Management Authority, and other revenue sources. As such, the cost of servicing this stop—and any benefits to the surrounding parcels derived from the Emery Go-Round service—have not been included in the cost estimate for the District.

3.4. Emery Go-Round Service Area

In creating the Emery Go-Round service area, it is assumed that the distance people will walk to get to a bus stop is one-quarter mile.[iv] This distance was used because it is the single most commonly cited standard walking distance for travelling to a bus stop.[v] Therefore, all parcels within a walking distance of one-quarter mile of an Emery Go-Round stop will benefit from access to the shuttle service to be funded by the District.

Since, the Emery Go-Round service area consists of those parcels within a one-quarter mile walking distance of an Emery Go-Round stop, GIS was used to plot each stop (not including the Berkeley Bowl stop), and road network analysis was applied to extract all parcels within a one-quarter mile walking distance of an Emery Go-Round stop. The following map shows the location of each Emery Go-Round stop, and the parcels within a one-quarter mile walking distance of such stops:

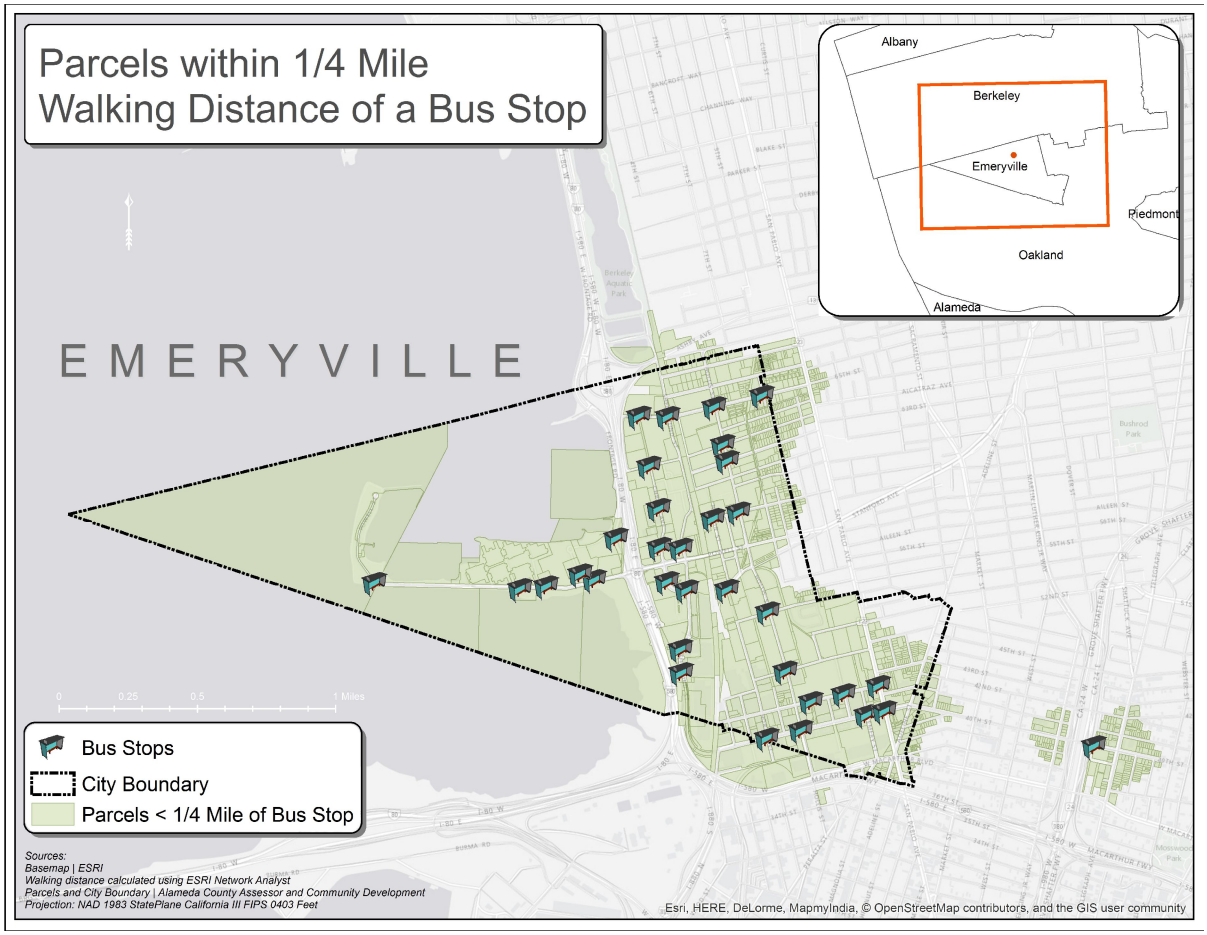

* Does not show stop at Berkeley Bowl, per Section 3.3.

4. ESTIMATE OF COSTS

The estimated costs of installation, implementation and maintenance of the District improvements, maintenance, and activities as described in Section 3 are outlined below. Each year, as part of the District assessment levy calculation process, the costs and expenses are reviewed and the annual costs are projected for the following fiscal year.

4.1. Cost Estimate Budget

The Fiscal Year 2015/16 estimated cost budget, from July 1, 2015 through June 30, 2016 for the installation, implementation and maintenance of the District improvements, maintenance, and activities is as follows:

Description	Amount
Operations Costs [1]	$2,971,593.33
Capital – Vehicle Costs [1]	465,582.27
ETMA Operating Reserve [1]	269,343.50
County Collection Fees	54,381.55
Legal Services	5,000.00
Audit Services	2,500.00
City Administrative Costs	17,000.00
Assessment District Engineering, Assessment Balloting and Administration	80,000.00
Total 2015/16 Cost Estimate Budget	**$3,865,400.65**

1 According to the Emeryville Transportation Management Authority, the Berkeley Bowl stop represents approximately 2.06% of the total Emery Go-Round operating budget; as such, those costs have been removed from the estimate of assessable costs.

The Fiscal Year 2015/16 estimated cost budget will be funded as follows:

Description of Revenue Source	2015/16 Revenue Amount
Assessment Revenue	$3,409,869.45
Contributions for General Benefit (12.29% of Total Operating Costs) [1]	455,531.20
Total 2015/16 Annual Revenue	**$3,865,400.65**

1 Comprised of additional funds generated from sources such as contributions from the City's General Fund, grants, donations, fees for service contracts for unassessable property within the Emery Go-Round service area, and in-kind donations. Refer to Section 5 of this Engineer's Report for an explanation of General Benefit. The General Benefit Percentage only applies to the Total Operating Costs, and not the Total Assessment District Related Costs, as noted in Section 1 of this Engineer's Report.

5. SPECIAL AND GENERAL BENEFIT

5.1. Introduction

Pursuant to Article XIIID, all parcels that receive a special benefit conferred upon them as a result of the installation, implementation and maintenance of the improvements, maintenance, and activities shall be identified, and the proportionate special benefit derived by each identified parcel shall be determined in relationship to the entire costs of the installation, implementation and maintenance of the improvements, maintenance, and activities.

Article XIIID, Section 4(a) of the California Constitution limits the amount of any assessment to the proportional special benefit conferred on the property. Proposition 218 requires that the City separate the general benefit from special benefit, so that only special benefit may be assessed to properties within the District. Furthermore, Article XIIID also provides that publicly owned properties must be assessed unless there is clear and convincing evidence that those properties receive no special benefit from the assessment.

5.2. Special Benefits Identified

Section 2 of Article XIIID of the California Constitution defines special benefit to mean "a particular and distinct benefit over and above general benefits conferred on real property located in the district or to the public at large." The special benefits associated with the Emery Go-Round services are identified below:

Improved Access and Mobility

The primary purpose of the Emery Go-Round is to increase access and mobility to, from and within the City through operation of the shuttle program.[vi]

The Emery Go-Round can expand the pool of available workers and provide a fallback option for commuters who normally drive when their vehicles are for any reason unavailable.[vii] Access to public transportation gives people transportation options to get to work, go to school, visit friends, or go to a doctor's office, etc.[viii]

The shuttle also serves as a solution to the so-called "last mile problem," which is the difficulty in getting people from a transport hub, such as the MacArthur BART station or Amtrak station, to their final destination, such as their employers within the Emery Go-Round service area. This benefits businesses within the Emery Go-Round service area by allowing them to draw on skilled employees living anywhere in the San Francisco Bay area or the greater Sacramento Metropolitan area. Similarly, it also provides the option for residents within the Emery Go-Round service area to commute essentially anywhere in the San Francisco Bay area or along the I-80 corridor up to Sacramento by virtue of the MacArthur BART station and Amtrak station, providing a solution to the so-called "first mile problem," wherein users have difficulty getting from their starting location to a transport hub. In addition, both businesses and residents benefit from the Emery Go-Round because it provides a commuting option for people who both live and work within the Emery Go-Round service area.

The Emery Go-Round can also support tourism by providing mobility for visitors who arrive without a car, by reducing the economic and aesthetic costs of providing visitor parking.[ix]

Increased Economic Development

As a result of the improved access and mobility provided by the Emery Go-Round shuttle service, a secondary—and related—benefit of increased economic development exists within the Emery Go-Round service area. The shuttle increases economic development by reducing government and business costs, improving access to jobs, and supporting various economic development efforts such as urban redevelopment and tourism.[x] It reduces parking costs and allows higher densities and more design flexibility than would occur if visitors all arrived by car.[xi] The shuttle service also reinforces the economics and ambiance of the Emery Go-Round service area's retail environment by reducing automobile traffic and parking problems, and bringing a critical mass of customers into a walkable commercial area.[xii] Additionally, the Emery Go-Round provides a transportation option for people living within, and beyond, the boundaries of the Emery Go-Round service area to patronize the local businesses within the Emery Go-Round service area, contributing to the local economy.

5.3. General Benefits Identified

Section 4 of Article XIIID of the California Constitution provides that once a local agency which proposes to impose assessments on property has identified those parcels that will have special benefits conferred upon them and upon which an assessment will be imposed, the local agency must next "separate the general benefits from the special benefits conferred," and only the special benefits can be included in the amount of the assessments imposed.

General benefit is an overall and similar benefit to the public at large resulting from the installation, implementation and maintenance of District improvements, maintenance, and activities to be provided by the assessments levied. The installation, implementation and maintenance of assessment funded District improvements, maintenance, and activities provided by the District will be located within the Emery Go-Round service area only. There will be no installation, implementation and maintenance of assessment funded District improvements, maintenance, and activities located outside of the Emery Go-Round service area boundaries. The general benefits associated with the Emery Go-Round services are identified below:

Benefit to Unassessable Property Within the Emery Go-Round Service Area

The Emery Go-Round will provide a level of benefit to parcels outside of the City, but within the Emery Go-Round service area. Being within a one-quarter mile walking distance to these stops, people are able to take advantage of the Emery Go-Round shuttle service, in order to access the MacArthur BART station or Amtrak train station, access their places of employment within the Emery Go-Round service area, or partake in consumer activities at local businesses within the Emery Go-Round service area. Since these are unassessable properties outside of the City, this is considered to be a general benefit.

Benefit to Public at Large

It is recognized that there may be people that do not reside, work, visit their friends, or patronize local businesses within the Emery Go-Round service area who utilize the Emery Go-Round shuttle service solely as a connector to another local transportation service, such as the MacArthur BART or West Berkeley shuttle service.

5.4. Apportioning of Special Benefit

As outlined above, each of the parcels within the proposed Assessment District receives a special benefit from the Emery Go-Round services. Each parcel that has a special benefit conferred upon it as a result of the services is identified and the proportionate special benefit derived by each identified parcel is determined in relationship to the entire costs of the services.

The total costs of services, less the amount of general benefit identified, will be assessed to the parcels within the Assessment District based on the estimated Special Benefit Points assigned to each parcel. To assess special benefits appropriately, it is necessary to relate parcels of different land uses and development status to each other. The basis of all property type relations is the Single-Family Residential parcel, which is assigned a Base Land Use Factor of 1.00 per dwelling unit. The following shows how each parcel's Special Benefit Points have been determined.

Special Benefit Points

Special Benefit Points are assigned based upon a property's proximity to an Emery Go-Round stop--whether it be a stop along a route that runs five-days a week or a route that runs seven days a week--as well as the property's existing land use classification and property characteristics. The method of apportioning the benefit to the parcels within the Emery Go-Round service area reflects the proportional special benefit assigned to each property from the Emery Go-Round service, based upon the various property characteristics for each parcel, as compared to other properties within the Emery Go-Round service area.

Land Use Factors

As part of the special benefit analysis, various property characteristics were analyzed including the number of dwelling units, berths, movie screens, building square footage, acreage, land use classification, and vehicle trip generation. Since, the special benefits provided by the Emery Go-Round service focus primarily on access and mobility, it is appropriate to apportion the benefit based upon an industry established standard of reference that measures land use-based transportation loads such as the estimated number of vehicle trips generated by each property type. Data from the *Institute of Transportation Engineers Trip Generation Manual*[xiii] was used to derive land use factors, which are directly related to the average number of weekday vehicle trips generated by each property type. This methodology recognizes that certain property types benefit more, or less, than others from the shuttle service, e.g., office buildings generate more vehicle trips than residential and industrial parcels, and retail/shopping centers generate more vehicle trips than office buildings, etc.

The following table describes the assignment of Base Land Use Factors for each Land Use Classification within the Emery Go-Round service area, based upon the property characteristics described above:

Land Use Classification	Base Land Use Factor [1]	Multiplier [2]
Single-Family Residential	1.00	per Dwelling Unit
Athletic Club	2.88	per 1,000 Building Square Feet
Bank	7.77	per 1,000 Building Square Feet
Boat Slip	0.31	per Berth
Church/Lodge/Club	0.96	per 1,000 Building Square Feet
Fast-Food Restaurant	13.36	per 1,000 Building Square Feet
Furniture Store	0.53	per 1,000 Building Square Feet
General Office	1.16	per 1,000 Building Square Feet
General Retail/Shopping Center [3]	4.49	per 1,000 Building Square Feet
Government Office Complex	2.93	per 1,000 Building Square Feet
Heavy Industrial	0.16	per 1,000 Building Square Feet
Home Furnishing Superstore	2.10	per 1,000 Building Square Feet
Hotel	0.86	per Room
Light Industrial	0.73	per 1,000 Building Square Feet
Marina	2.20	per Acre
Mixed	n/a	Case-by-Case
Medical-Dental Office	3.80	per 1,000 Building Square Feet
Movie Theater	6.14	per Screen
Multi-Family Residential [4]	0.65	per Dwelling Unit
Office Supply Store	3.57	per 1,000 Building Square Feet
Pharmacy/Drugstore	9.46	per 1,000 Building Square Feet
Post Office	11.23	per 1,000 Building Square Feet
Rail Station	4.16	per 1,000 Building Square Feet
Restaurant	9.45	per 1,000 Building Square Feet
Retirement Home	0.25	per Dwelling Unit
School	1.62	per 1,000 Building Square Feet
Utilities	0.82	per 1,000 Building Square Feet
Warehouse	0.37	per 1,000 Building Square Feet

1 Vehicle trips for each category from the *Institute of Transportation Engineers Trip Generation Manual,* converted to Base Land Use Factors in relation to Single-Family Residential property.

2 Per the *Institute of Transportation Engineers Trip Generation Manual.*

3 Some of the vehicle trip data from the *Institute of Transportation Engineers Trip Generation Manual* for this land use classification includes shopping centers containing non-merchandising facilities, such as office buildings, movie theaters, restaurants, post offices, banks, health clubs and recreational facilities.

4 Includes condominiums, townhouses, apartments, duplexes, or similar property types.

* If there are new developments with Land Use Classifications not shown in the table above, the *Institute of Transportation Engineers Trip Generation Manual* will be used to determine any new Land Use Classifications and applicable Base Land Use Factor.

Service Days Factors

In addition to the assigned Base Land Use Factors, a separate Service Days Factor will be assigned to each property within the Emery Go-Round service area, based upon each property's proximity to a route that runs either seven days a week or five days a week.

Service Days Category	Service Days Factor
Parcels within ¼ mile of a seven day route	1.000
Parcels within ¼ mile of a five day route [1]	0.714

1 Equals five-sevenths of the seven day route factor.

The following map shows the general areas of the City within a one-quarter mile walking distance to a stop along a route that runs seven days a week:

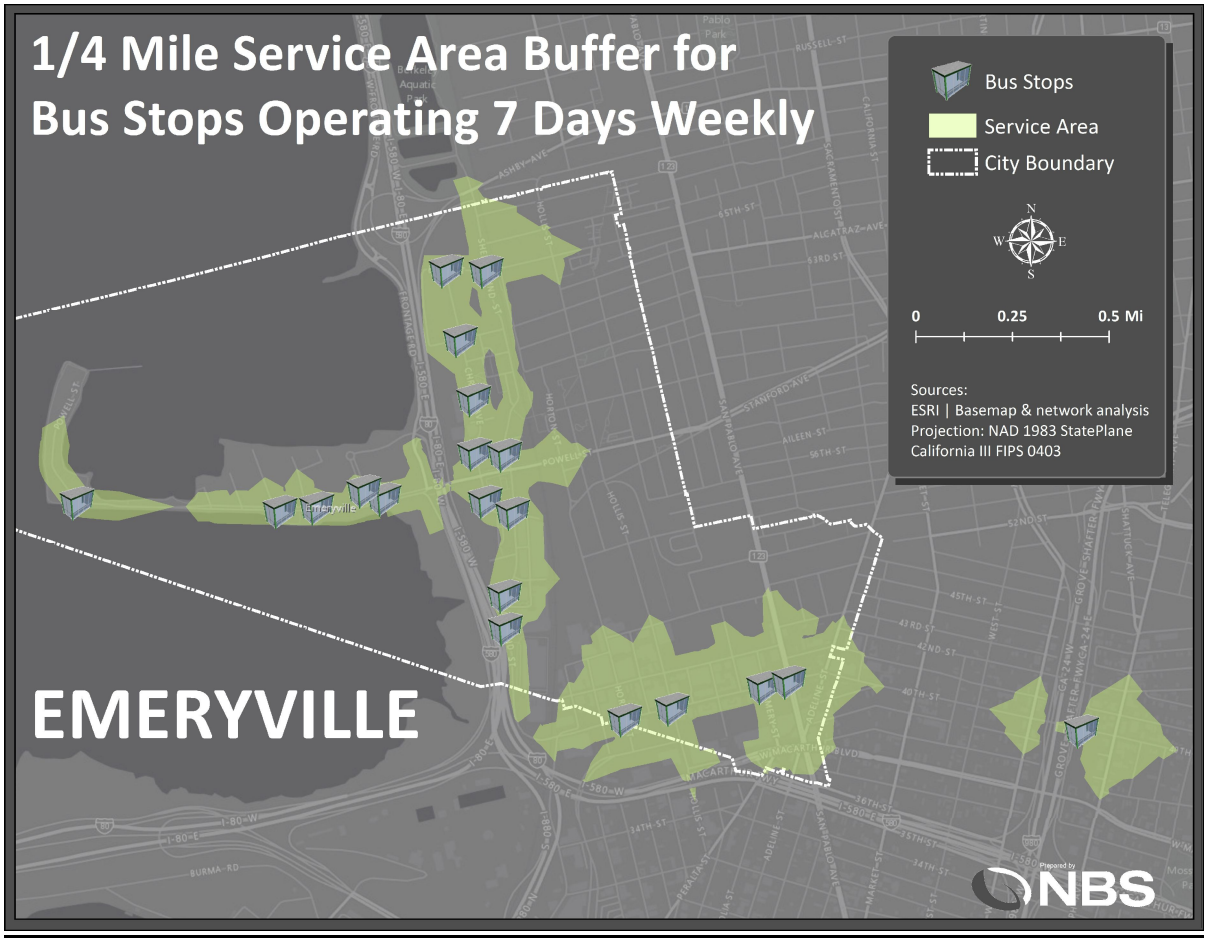

Property within or touching the areas noted above will be assigned a Service Days Factor of 1.000. All other property within the Emery Go-Round service area will be assigned a Service Days Factor of 0.714. Property within a one-quarter mile proximity to a stop along a route that runs both five days a week and seven days a week will be assigned a Service Days Factor of 1.000.

Special Benefit Points Calculation

The total Special Benefit Points assigned to each property within the Emery Go-Round service area is the product of each property's calculated Base Land Use Factor and Service Days Factor:

Parcel's Special Benefit Points	=	Base Land Use Factor	x	Service Days Factor

Common areas, roads and easements, parking lots and parking garages, gas stations, and auto repair shops are deemed to receive no benefit from the Emery Go-Round service, because they serve either as connectors for other properties, or they exist solely to provide automobile related services, and do not benefit from the shuttle service. Also, unimproved property is not assessed; however, if at any time in the future an unimproved property develops, it will become subject to the assessment.

Data Considerations, Route Changes, and Parcel Changes

The use of the latest Assessor's Secured Roll information has been and shall be used in the future as the basis in determining each parcel's land use category, dwelling units, acreage and building square footage, unless better data is available to the City. In addition, if any parcel within the Assessment District is identified by the Alameda County Auditor/Controller to be an invalid parcel number, the land use category, dwelling units, acreage and building square footage of the subsequent valid parcels shall serve as the basis in determining the Base Land Use Factor to derive Special Benefit Points. Similarly, if the land use category of an existing parcel changes from the previous fiscal year due to new development or any other reason, the Base Land Use Factor assigned to such parcel will be adjusted accordingly.

Similarly, if the Emery Go-Round routes, stops, or service days change, or access to a stop changes, for example, due to a new pedestrian bridge, the Emery Go-Round service area, as well as the Special Benefit Points assigned to each parcel in the revised Emery Go-Round service area, will be reviewed and adjusted accordingly pursuant to the method described in Sections 3.4 and 5.4 of this Engineer's Report, and the Management District Plan.

The changes noted above may cause the overall assessment on a parcel to increase or decrease; however, the maximum assessment rate per Special Benefit Point is limited to increases of five percent annually over the previous years' maximum assessment rate per Special Benefit Point, per Section 6 of this Engineer's Report.

Mixed-use property will be examined on a case-by-case basis, as identified, in an effort to determine the appropriate proportion of land use classification assignments on the mixed-use property.

Total Special Benefit Points

The total Special Benefit Points in the Emery Go-Round service area, at the initial assessment, are 22,536.43.

5.5. Quantification of Benefit

The amount of general benefit that is conferred from the provision of the shuttle service cannot be funded via assessments. In order to separate only that portion of the Emery Go-Round budget which is related to special benefits conferred by its shuttle service, thereby excluding those costs which are related to general benefits related to the shuttle services, proximate property data has been analyzed.

Benefit to Unassessable Property Within the Emery Go-Round Service Area Separated

The general benefit identified above as Benefit to Unassessable Property Within the Emery Go-Round Service Area is separated from the special benefits by quantifying the share of Special Benefit Points assigned to property which is within the Emery Go-Round service area, but outside of the City.

The following table shows the number of Special Benefit Points assigned to parcels within the City and the number of Special Benefit Points assigned to parcels outside of the City:

Area	Special Benefit Points	Percentage
City of Emeryville	19,880.18	88.21%
Cities of Oakland and Berkeley	2,656.25	11.79%
Totals	**22,536.43**	**100.00%**

Property within a walking distance of one-quarter mile of an Emery Go-Round stop benefits because people are able to use the Emeryville Go-Round shuttle for purposes described above, even if they are located outside of the City. Therefore, the portion of general benefit identified as Benefit to Unassessable Property Within the Emery Go-Round Service Area is 11.79%.

Benefit to Public at Large Separated

A recent ridership survey of the Emery Go-Round shuttle service found that five percent (5%) of boardings were so-called "pass-through trips", described as trips that neither have an origin nor destination within the City.[xiv] However, since the Emery Go-Round service area extends into the cities of Oakland and Berkeley, including the stop at the MacArthur BART station, and there is another stop at Berkeley Bowl in the City of Berkeley (funded via other sources and not considered for this analysis, as described in Section 3.3), these trips are likely related to property within the service area and accounted for in the Benefit to Unassessable Property Within the Emery Go-Round Service Area. Nevertheless, we have conservatively assigned a general benefit for this purpose at 0.50%.

Sum of General Benefits

The sum of the calculated general benefits is the total general benefit related to Benefit to Unassessable Property Within the Emery Go-Round Service Area, and Benefit to Public at Large, which is calculated as follows:

Benefit to Unassessable Property Within the Emery Go-Round Service Area	11.79%
Benefit to Public at Large	0.50%
Total General Benefit	**12.29%**

The special benefit percentage is, therefore, 87.71%.

The contribution for General Benefit is 12.29% of the Total Operating Costs (not including the costs of operating the two stops discussed in Section 3.3 of this Engineer's Report), and does not apply to the Total Assessment District Related Costs, as noted in Section 1 of this Engineer's Report. Contributions for General Benefit may be funded from the City's General Fund or any source other than assessments, such as grants, donations, fees for service contracts for unassessable property within the Emery Go-Round service area, and in-kind donations.

6. METHOD OF ASSESSMENT

6.1. Assessment Budget

In order to assess the parcels within the District for the special benefits received from the ongoing District improvements, maintenance, and activities, the general and special benefits must be separated. As previously quantified in Section 5.5 of this Engineer's Report, the general benefit received from the District improvements, maintenance, and activities is 12.29%. Accordingly, 87.71% of the benefits from the District improvements, maintenance, and activities are considered to provide special benefits to the properties within the District and thus could be subject to assessment therein.

Description	Amount
District Improvements, Maintenance and Activities Cost Estimate	$3,865,400.65
Less: Contributions for General Benefit (12.29% of Total Operating Costs) [1]	(455,531.20)
Total Cost Estimate to be levied in 2015/16	**$3,409,869.45**

1 The General Benefit Percentage only applies to the Total Operating Costs, and not the Total Assessment District Related Costs, as noted in Section 1 of this Engineer's Report.

6.2. Assessment Rate per Special Benefit Point

The Assessment Rate per Special Benefit Point is calculated by dividing the total cost estimate to be levied in 2015/16 by the Total District Special Benefit Points assigned. The following formula provides the Assessment Rate per Special Benefit Point calculation:

Total Cost Estimate to be levied in 2015/16 / Total District Special Benefit Points = Assessment Rate per Special Benefit Point

$3,409,869.45 / 19,880.18 [1] = $171.52

1 Represents the 19,880.18 Total District Special Benefit Points within the City of Emeryville, i.e., the District, only.

If the Total District Special Benefit Points change in future years, the maximum allowable annual Assessment Rate per Special Benefit Point will not be recalculated. The maximum allowable annual Assessment Rate per Special Benefit Point, multiplied by the annual cost of living inflator, will remain fixed. The actual total annual assessment amount levied will be calculated by multiplying the fiscal year's Total District Special Benefit Points by the fiscal year's approved maximum annual Assessment Rate per Special Benefit Point.

The individual assessments are shown on the assessment roll in Section 8 of this Engineer's Report.

6.3. Method of Assessment Spread

The method of assessment is based upon a formula that assigns special benefit to each parcel, with Special Benefit Points related to the various property characteristics of each parcel. The formula below provides a summary of the annual assessment calculation for each parcel in the District.

Parcel's 2015/16 Maximum Assessment	=	Rate per Special Benefit Point	x	Parcel's Total Special Benefit Points

6.4. Cost of Living Inflator

Each fiscal year beginning Fiscal Year 2016/17, the maximum allowable Assessment Rate per Special Benefit Point is subject to an increase of five percent (5%) annually over the maximum allowable Assessment Rate per Special Benefit Point for the previous fiscal year. In any case, the annual assessment cannot exceed the actual costs to operate the District in any given year.

7. ASSESSMENT DIAGRAM

An Assessment Diagram for the District is shown on the following pages. The lines and dimensions of each lot or parcel within the District are those lines and dimensions shown on the maps of the Assessor, at the time this report was prepared, and are incorporated by reference herein and made part of this Engineer's Report.

ASSESSMENT DIAGRAM
CITYWIDE PROPERTY AND BUSINESS IMPROVEMENT DISTRICT

CITY OF EMERYVILLE
COUNTY OF ALAMEDA
STATE OF CALIFORNIA

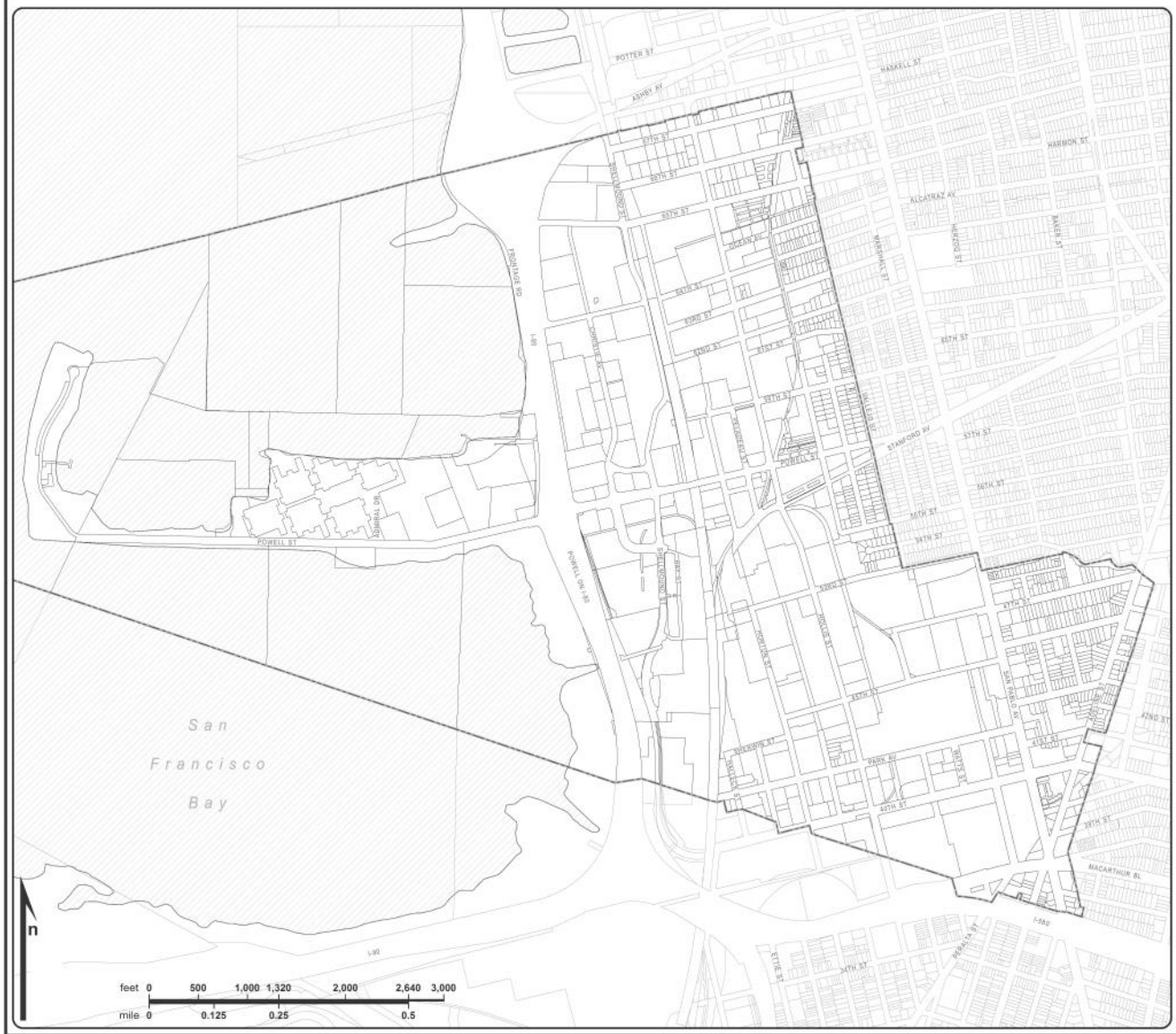

FILED IN THE OFFICE OF THE CITY CLERK, THIS _____ DAY OF _____, 2015.

_____
CITY CLERK

RECORDED IN THE OFFICE OF THE SUPERINTENDENT OF STREETS THIS _____ DAY OF _____, 2015.

_____
SUPERINTENDENT OF STREETS

AN ASSESSMENT WAS LEVIED BY THE CITY COUNCIL ON THE LOTS, PIECES, AND PARCELS OF LAND SHOWN ON THIS ASSESSMENT DIAGRAM. THE ASSESSMENT WAS LEVIED ON THE _____ DAY OF _____, 2015; THE ASSESSMENT DIAGRAM AND THE ASSESSMENT ROLL WERE RECORDED IN THE OFFICE OF THE SUPERINTENDENT OF STREETS OF THAT CITY ON THE _____ DAY OF _____, 2015. REFERENCE IS MADE TO THE ASSESSMENT ROLL RECORDED IN THE OFFICE OF THE SUPERINTENDENT OF STREETS FOR THE EXACT AMOUNT OF EACH ASSESSMENT LEVIED AGAINST EACH PARCEL OF LAND SHOWN ON THIS ASSESSMENT DIAGRAM.

_____
CITY CLERK

FILED THIS _____ DAY OF _____, 2015, AT THE HOUR OF_____ O'CLOCK ____.M., IN BOOK _____ OF MAPS OF ASSESSMENT AND COMMUNITY FACILITIES DISTRICTS AT PAGE _____, IN THE OFFICE OF THE COUNTY RECORDER OF THE COUNTY OF ALAMEDA, STATE OF CALIFORNIA.

_____
COUNTY RECORDER OF COUNTY OF ALAMEDA

NOTES:

1.FOR PARTICULARS OF THE LINES AND DIMENSIONS OF ASSESSOR PARCELS, REFERENCE IS MADE TO THE MAPS OF THE ASSESSOR OF THE COUNTY OF ALAMEDA.

PBID Parcels

Emeryville

Data Source
County of Alameda GIS

Geographic Coordinate System
GCS North American 1983

Projection
NAD 1983 StatePlane California III
FIPS 0403 Feet

Prepared by *April 2015*

NBS

8. ASSESSMENT ROLL

The assessment roll is a listing of the assessment apportioned to each lot or parcel, as shown on the last equalized roll of the Assessor. The following table summarizes the assessments for the District:

Land Use Classification	Total Special Benefit Points	Total Proposed Assessment
Single-Family Residential	92.83	$15,922.99
Athletic Club	21.60	3,704.85
Bank	73.53	12,611.52
Boat Slip	133.30	22,863.76
Church/Lodge/Club	26.77	4,592.15
Fast Food Restaurant	37.09	6,361.26
Furniture Store	7.98	1,369.32
General Office	5,455.69	935,764.96
General Retail/Shopping Center	5,077.34	870,870.26
Government Office Complex	245.02	42,025.30
Heavy Industrial	11.78	2,021.20
Home Furnishing Superstore	562.39	96,461.46
Hotel	844.52	144,852.97
Light Industrial	637.76	109,389.53
Marina	57.76	9,906.47
Medical-Dental Office Building	257.28	44,129.73
Movie Theater	98.24	16,850.23
Multi-Family Residential	4,087.02	701,009.34
Office Supply Store	25.85	4,433.88
Pharmacy/Drugstore	188.59	32,346.32
Post Office	224.60	38,523.63
Rail Station	28.26	4,846.99
Restaurant	671.45	115,168.59
School	421.92	72,368.17
Utilities	202.04	34,654.76
Warehouse	389.57	66,819.81
Totals	**19,880.18**	**$3,409,869.45**

The following table shows the assessment for each Land Use Classification, per the applicable multiplier for each Land Use Classification, for property assigned a Service Days Factor of 1.000:

Land Use Classification	Proposed Assessment	Per
Single-Family Residential	$171.52	Dwelling Unit
Athletic Club	493.98	1,000 Building Sq Ft
Bank	1,332.72	1,000 Building Sq Ft
Boat Slip	53.17	Slip
Church/Lodge/Club	164.66	1,000 Building Sq Ft
Fast Food Restaurant	2,291.52	1,000 Building Sq Ft
Furniture Store	90.91	1,000 Building Sq Ft
General Office	198.96	1,000 Building Sq Ft
General Retail/Shopping Center	770.13	1,000 Building Sq Ft
Government Office Complex	502.56	1,000 Building Sq Ft
Heavy Industrial	27.44	1,000 Building Sq Ft
Home Furnishing Superstore	360.19	1,000 Building Sq Ft
Hotel	147.51	Room
Light Industrial	125.21	1,000 Building Sq Ft
Marina	377.35	Acre
Medical-Dental Office Building	651.78	1,000 Building Sq Ft
Movie Theater	1,053.14	Screen
Multi-Family Residential	111.49	Dwelling Unit
Office Supply Store	612.33	1,000 Building Sq Ft
Pharmacy/Drugstore	1,622.59	1,000 Building Sq Ft
Post Office	1,926.18	1,000 Building Sq Ft
Rail Station	713.53	1,000 Building Sq Ft
Restaurant	1,620.87	1,000 Building Sq Ft
School	277.86	1,000 Building Sq Ft
Utilities	140.65	1,000 Building Sq Ft
Warehouse	63.46	1,000 Building Sq Ft

The following table shows the assessment for each Land Use Classification, per the applicable multiplier for each Land Use Classification, for property assigned a Service Days Factor of 0.714:

Land Use Classification	Proposed Assessment	Per
Single-Family Residential	$122.47	Dwelling Unit
Athletic Club	352.70	1,000 Building Sq Ft
Bank	951.56	1,000 Building Sq Ft
Boat Slip	37.96	Slip
Church/Lodge/Club	117.57	1,000 Building Sq Ft
Fast Food Restaurant	1,636.15	1,000 Building Sq Ft
Furniture Store	64.91	1,000 Building Sq Ft
General Office	142.06	1,000 Building Sq Ft
General Retail/Shopping Center	549.87	1,000 Building Sq Ft
Government Office Complex	358.83	1,000 Building Sq Ft
Heavy Industrial	19.59	1,000 Building Sq Ft
Home Furnishing Superstore	257.18	1,000 Building Sq Ft
Hotel	105.32	Room
Light Industrial	89.40	1,000 Building Sq Ft
Marina	269.43	Acre
Medical-Dental Office Building	465.37	1,000 Building Sq Ft
Movie Theater	751.94	Screen
Multi-Family Residential	79.60	Dwelling Unit
Office Supply Store	437.20	1,000 Building Sq Ft
Pharmacy/Drugstore	1,158.53	1,000 Building Sq Ft
Post Office	1,375.29	1,000 Building Sq Ft
Rail Station	509.46	1,000 Building Sq Ft
Restaurant	1,157.30	1,000 Building Sq Ft
School	198.39	1,000 Building Sq Ft
Utilities	100.42	1,000 Building Sq Ft
Warehouse	45.31	1,000 Building Sq Ft

The assessment roll for year one of the District is listed on the following pages.

City of Emeryville
Citywide Property and Business Improvement District
Fiscal Year 2015/16 Assessment Roll

APN	Owner	Address	Land Use Classification	Building Square Feet	Units / Rooms / Screens / Slips / Acres	Land Use Factor	Service Days	Service Days Factor	Special Benefit Points	Assessment
007 -0617-019-02	REDEVELOPMENT AGENCY OF THE CITY OF EMERYVILLE	HOLLIS ST #12	None	-	-	-	7-Day	1.00	-	**-**
007 -0617-022-00	TRU 2005 RE I LLC	3938 HORTON ST	General Retail/Shopping Center	44,281	-	198.82	7-Day	1.00	198.82	**$34,102.11**
007 -0617-023-01	EAST BAY BRIDGE RETAIL LLC	40TH ST	General Retail/Shopping Center	24,052	-	107.99	7-Day	1.00	107.99	**18,523.16**
012 -0952-024-00	BANKER WILLIAM H TR & CSP PROPERTIES LLC ETAL	1030 APGAR ST #202	None	-	-	-	7-Day	1.00	-	**-**
012 -0952-026-00	KOBAYASHI SHIGETO	1047 39TH ST	None	-	-	-	7-Day	1.00	-	**-**
012 -0953-029-00	ARREGUIN EVERARDO JR & LETICIA TRS & ARREGUIN ETAL	1035 YERBA BUENA AVE	Warehouse	-	-	-	7-Day	1.00	-	**-**
012 -0953-032-00	3900 ADELINE LLC ETAL	1043 YERBA BUENA AVE	None	-	-	-	7-Day	1.00	-	**-**
012 -0953-033-00	3900 ADELINE LLC ETAL	3908 ADELINE ST	Multi-Family Residential	-	-	-	7-Day	1.00	-	**-**
012 -0953-034-00	3900 ADELINE LLC ETAL	3906 ADELINE ST	Multi-Family Residential	-	60	39.00	7-Day	1.00	39.00	**6,689.32**
012 -0954-013-00	1075 40TH STREET LLC ETAL	YERBA BUENA AVE	Single-Family Residential	-	-	-	7-Day	1.00	-	**-**
012 -0954-015-00	RIVERO FRANCISCO J & ROBERTSON MARY A	1084 YERBA BUENA AVE	None	-	-	-	7-Day	1.00	-	**-**
012 -1022-008-00	LOW GAK B & CHAN SUI F	1007 41ST ST #208	Multi-Family Residential	936	1	0.65	7-Day	1.00	0.65	**111.49**
012 -1022-009-00	CHEW CHRISTOPHER	1007 41ST ST #112	Multi-Family Residential	668	1	0.65	7-Day	1.00	0.65	**111.49**
012 -1022-010-00	ERIN RESIDENTIAL ENTERPRISES LLC	1007 41ST ST	Multi-Family Residential	969	1	0.65	7-Day	1.00	0.65	**111.49**
012 -1022-011-00	BARRAGAN JESSICA	1007 41ST ST #114	Multi-Family Residential	668	1	0.65	7-Day	1.00	0.65	**111.49**
012 -1022-012-00	NICHOLASLEE JOSON V	1007 41ST ST #115	Multi-Family Residential	834	1	0.65	7-Day	1.00	0.65	**111.49**
012 -1022-013-00	LOW GAK B & CHAN SUI F	1007 41ST ST #208	Multi-Family Residential	818	1	0.65	7-Day	1.00	0.65	**111.49**
012 -1022-014-00	ADAMS CASSANDRA S	1007 41ST ST #122	Multi-Family Residential	818	1	0.65	7-Day	1.00	0.65	**111.49**
012 -1022-015-00	FEDERAL HOME LOAN MORTGAGE CORPORATION	1007 41ST ST #1516	Multi-Family Residential	1,249	1	0.65	7-Day	1.00	0.65	**111.49**
012 -1022-016-00	BAO WEIQUN	1007 41ST ST #163	Multi-Family Residential	1,281	1	0.65	7-Day	1.00	0.65	**111.49**
012 -1022-017-00	HERTZ FREDERICK TR & LANGENBACH RANDOLPH TR	1007 41ST ST	Multi-Family Residential	784	1	0.65	7-Day	1.00	0.65	**111.49**
012 -1022-018-00	MENDIOLAFLORES LISA & FLORES JOSEPH	1007 41ST ST #132	Multi-Family Residential	1,206	1	0.65	7-Day	1.00	0.65	**111.49**
012 -1022-019-00	LEBEN WILLIAM R TR	1007 41ST ST #133	Multi-Family Residential	1,132	1	0.65	7-Day	1.00	0.65	**111.49**
012 -1022-020-00	LITACHEVSKY DAVID	1007 41ST ST #211	Multi-Family Residential	936	1	0.65	7-Day	1.00	0.65	**111.49**
012 -1022-021-00	CHANG ELSA	1007 41ST ST #212	Multi-Family Residential	668	1	0.65	7-Day	1.00	0.65	**111.49**
012 -1022-022-00	MCCONNELL COLIN G	1007 41ST ST #213	Multi-Family Residential	969	1	0.65	7-Day	1.00	0.65	**111.49**
012 -1022-023-00	SMITH RUSSELL E	1007 41ST ST #214	Multi-Family Residential	767	1	0.65	7-Day	1.00	0.65	**111.49**
012 -1022-024-00	BERTORELLI MICHAEL	1007 41ST ST #221	Multi-Family Residential	818	1	0.65	7-Day	1.00	0.65	**111.49**
012 -1022-025-00	MINETS JULIANA	1007 41ST ST #222	Multi-Family Residential	818	1	0.65	7-Day	1.00	0.65	**111.49**
012 -1022-026-00	CME INVESTMENTS LLC	1007 41ST ST	Multi-Family Residential	818	1	0.65	7-Day	1.00	0.65	**111.49**
012 -1022-027-00	FLORES JENNY C & VALLE ANTHONY C	1007 41ST ST #224	Multi-Family Residential	939	1	0.65	7-Day	1.00	0.65	**111.49**
012 -1022-028-00	MORRISS GARRETT R	1007 41ST ST #231	Multi-Family Residential	784	1	0.65	7-Day	1.00	0.65	**111.49**
012 -1022-029-00	BABYPIKA LLC	1007 41ST ST #232	Multi-Family Residential	1,206	1	0.65	7-Day	1.00	0.65	**111.49**
012 -1022-030-00	VINCENT PAUL & NANCY M	1007 41ST ST #233	Multi-Family Residential	1,132	1	0.65	7-Day	1.00	0.65	**111.49**
012 -1022-031-00	CURTISBAUER M B	1007 41ST ST #511	Multi-Family Residential	576	1	0.65	7-Day	1.00	0.65	**111.49**
012 -1022-032-00	SHERRON THOMAS	1007 41ST ST #512	Multi-Family Residential	534	1	0.65	7-Day	1.00	0.65	**111.49**
012 -1022-033-00	BLOCH JENNIFER	1007 41ST ST	Multi-Family Residential	635	1	0.65	7-Day	1.00	0.65	**111.49**
012 -1022-034-00	CARPENTER CYNTHIA M & JOHN	1007 41ST ST #521	Multi-Family Residential	1,231	1	0.65	7-Day	1.00	0.65	**111.49**
012 -1022-035-00	RHODES MONIQUE	1007 41ST ST #522	Multi-Family Residential	442	1	0.65	7-Day	1.00	0.65	**111.49**
012 -1022-036-00	ERIN RESIDENTIAL ENTERPRISES LLC	1007 41ST ST	Multi-Family Residential	818	1	0.65	7-Day	1.00	0.65	**111.49**
012 -1022-037-00	WHEELER SCOTT R	1007 41ST ST #532	Multi-Family Residential	818	1	0.65	7-Day	1.00	0.65	**111.49**
012 -1022-038-00	HABIBULLAH ASHRAF	1007 41ST ST	Multi-Family Residential	1,391	1	0.65	7-Day	1.00	0.65	**111.49**
012 -1022-039-00	GREENCITY LOFTS LLC	1007 41ST ST #207	None	-	-	-	7-Day	1.00	-	**-**
013 -1182-005-03	EMERY UNIFIED SCHOOL DISTRICT	53RD ST	None	-	-	-	5-Day	0.71	-	**-**
013 -1182-008-04	EMERY UNIFIED SCHOOL DISTRICT	53RD ST	None	-	-	-	5-Day	0.71	-	**-**
013 -1182-023-04	EMERY UNIFIED SCHOOL DISTRICT	53RD ST	None	-	-	-	5-Day	0.71	-	**-**
016 -1514-009-00	LBA RIV CO XII LLC	6711 SAN PABLO AVE	None	-	-	-	5-Day	0.71	-	**-**
016 -1528-113-00	LIN CHUNG C & YI CHENG T		Multi-Family Residential	1,521	1	0.65	5-Day	0.71	0.46	**79.60**
016 -1528-114-00	LIN ELLEN		Multi-Family Residential	1,623	1	0.65	5-Day	0.71	0.46	**79.60**
016 -1528-115-00	FANG XINYING		Multi-Family Residential	1,623	1	0.65	5-Day	0.71	0.46	**79.60**
016 -1528-116-00	LABRIE JALILAH		Multi-Family Residential	1,521	1	0.65	5-Day	0.71	0.46	**79.60**
016 -1528-117-00	ABRAHA HANA		Multi-Family Residential	1,528	1	0.65	5-Day	0.71	0.46	**79.60**
016 -1528-118-00	MENDEZ PEDRO & MAYORGA GRACY		Multi-Family Residential	1,630	1	0.65	5-Day	0.71	0.46	**79.60**
016 -1528-119-00	OLSON 737 EMERYVILLE 1 LLC		None	-	-	-	5-Day	0.71	-	**-**
049 -0480-001-00	DAN & VIC DIVERSIFIED LLC	3645 SAN PABLO AVE	Restaurant	3,900	-	36.86	7-Day	1.00	36.86	**6,321.41**
049 -0480-002-01	RUSH DARYL M & DEBBIE L	3637 SAN PABLO AVE	Warehouse	5,857	-	2.17	7-Day	1.00	2.17	**371.70**
049 -0480-005-02	NICKELSON CASSIE M	3629 SAN PABLO AVE	Restaurant/Multi-Family Residential	3,611	-	18.36	7-Day	1.00	18.36	**3,149.47**
049 -0480-007-00	OCONNOR JAMES H TR & DESIN MICHAEL S TR	3617 SAN PABLO AVE	Multi-Family Residential	10,072	5	3.25	7-Day	1.00	3.25	**557.44**
049 -0480-011-00	THOMPSON ROBERT M	3610 ADELINE ST	Single-Family Residential	659	1	1.00	7-Day	1.00	1.00	**171.52**
049 -0480-012-00	THOMPSON ROBERT	3612 ADELINE ST	Single-Family Residential	750	1	1.00	7-Day	1.00	1.00	**171.52**
049 -0480-018-00	ANDREWS T A TR	3614 ADELINE ST	Multi-Family Residential	673	1	0.65	7-Day	1.00	0.65	**111.49**
049 -0480-019-00	ANDREWS T A TR	3622 ADELINE ST	Multi-Family Residential	673	1	0.65	7-Day	1.00	0.65	**111.49**
049 -0480-020-00	ANDREWS T A TR		None	-	-	-	7-Day	1.00	-	**-**
049 -0481-005-00	HOWARD MARK A & KRUGER GLORIA C ETAL	3629 ADELINE ST	Single-Family Residential	1,127	1	1.00	7-Day	1.00	1.00	**171.52**
049 -0481-006-00	HEWITT DAVID E & VALERIE L ETAL	3625 ADELINE ST	Multi-Family Residential	2,066	2	1.30	7-Day	1.00	1.30	**222.98**
049 -0481-009-00	CHERRY OTIS L & ARKADELPHIA TRS	3609 ADELINE ST	Single-Family Residential	1,036	1	1.00	7-Day	1.00	1.00	**171.52**
049 -0481-013-00	SKAAR STEVE M & SOWELL VICKIE J	3616 PERALTA ST	Single-Family Residential	828	1	1.00	7-Day	1.00	1.00	**171.52**
049 -0481-014-00	SKAAR STEVE M & SOWELL VICKIE J	3618 PERALTA ST	Multi-Family Residential	1,192	2	1.30	7-Day	1.00	1.30	**222.98**
049 -0481-015-00	BOWERS STANLEY J JR	3637 ADELINE ST	Light Industrial	5,749	-	4.20	7-Day	1.00	4.20	**719.83**
049 -0481-022-00	AMBASSADOR L P	3621 ADELINE ST	Multi-Family Residential	75,046	52	33.80	7-Day	1.00	33.80	**5,797.41**
049 -0613-001-00	STATE OF CALIFORNIA	WATTS ST	None	-	-	-	7-Day	1.00	-	**-**
049 -0614-001-00	SAWLE DAVID R	3601 PERALTA ST	None	-	-	-	7-Day	1.00	-	**-**
049 -0617-001-07	STATE OF CALIFORNIA	4200 EASTSHORE HWY	None	-	-	-	7-Day	1.00	-	**-**
049 -0617-001-09	REDEVELOPMENT AGENCY OF THE CITY OF EMERYVILLE	SHELLMOUND ST #12	None	-	-	-	7-Day	1.00	-	**-**
049 -0617-001-10	IKEA PROPERTY INC	4400 SHELLMOUND ST	Home Furnishing Superstore	267,804	-	562.39	7-Day	1.00	562.39	**96,461.46**
049 -0617-002-06	STATE OF CALIFORNIA	4300 EASTSHORE HWY	None	-	-	-	7-Day	1.00	-	**-**
049 -0617-002-08	REDEVELOPMENT AGENCY OF THE CITY OF EMERYVILLE	EASTSHORE FWY #12	None	-	-	-	7-Day	1.00	-	**-**
049 -0617-002-09	REDEVELOPMENT AGENCY OF THE CITY OF EMERYVILLE	EASTSHORE FWY #12	None	-	-	-	7-Day	1.00	-	**-**
049 -0617-002-10	REDEVELOPMENT AGENCY OF THE CITY OF EMERYVILLE	EASTSHORE FWY #12	None	-	-	-	7-Day	1.00	-	**-**
049 -0617-002-11	REDEVELOPMENT AGENCY OF THE CITY OF EMERYVILLE	SHELLMOUND ST #12	None	-	-	-	7-Day	1.00	-	**-**
049 -0617-002-12	IKEA PROPERTY INC	4400 SHELLMOUND ST	None	-	-	-	7-Day	1.00	-	**-**
049 -0617-003-00	PARK AVENUE PROPERTIES	1559 PARK AVE	Warehouse	8,028	-	2.97	7-Day	1.00	2.97	**509.48**
049 -0617-004-00	PARK AVENUE PROPERTIES	4099 HALLECK ST	Warehouse	4,754	-	1.76	7-Day	1.00	1.76	**301.70**
049 -0617-005-05	COMMERCIAL & INDUSTRIAL SUPPLY CO	4060 HALLECK ST	Warehouse	2,380	-	0.88	7-Day	1.00	0.88	**151.04**
049 -0617-005-06	CHAPPELL LLC & HAGAN LLC	1545 PARK AVE	Warehouse	25,250	-	9.34	7-Day	1.00	9.34	**1,602.44**
049 -0617-005-07	BUTTNER PROPERTIES INC	1501 PARK AVE	Light Industrial	10,183	-	7.43	7-Day	1.00	7.43	**1,275.02**
049 -0617-007-01	PARK AVENUE BUILDING LLC	1485 PARK AVE #341	General Office	10,949	-	12.70	7-Day	1.00	12.70	**2,178.46**
049 -0617-008-01	BASHLAND	1461 PARK AVE	Warehouse	16,625	-	6.15	7-Day	1.00	6.15	**1,055.07**
049 -0617-009-00	BON MOTIF COMPANY INC	4045 HORTON ST	Warehouse	36,186	-	13.39	7-Day	1.00	13.39	**2,296.46**
049 -0617-010-00	BON MOTIF COMPANY INC	4056 HUBBARD ST	Warehouse	19,285	-	7.14	7-Day	1.00	7.14	**1,223.88**
049 -0617-011-00	WOOLHOUSE DONALD M TR	4070 HUBBARD ST	Warehouse	8,202	-	3.03	7-Day	1.00	3.03	**520.52**
049 -0617-013-00	TMV VIII LLC & DAVIES R G & SHIRLENE TRS	1447 PARK AVE	Warehouse	12,500	-	4.63	7-Day	1.00	4.63	**793.28**
049 -0617-014-01	1421 PARK AVENUE LLC	1421 PARK AVE #101	General Office	20,366	-	23.62	7-Day	1.00	23.62	**4,052.11**
049 -0617-015-01	EMERYVILLE HOMES LLC	1401 PARK AVE #150	Multi-Family Residential	86,265	54	35.10	7-Day	1.00	35.10	**6,020.39**
049 -0617-016-02	AGESONG EMERYVILLE OWNER LLC	4050 HORTON ST	Multi-Family Residential	116,366	125	81.25	7-Day	1.00	81.25	**13,936.09**
049 -0617-017-02	GEORGE LANDING L P	4065 HOLLIS ST	Light Industrial	-	-	-	7-Day	1.00	-	**-**
049 -0617-018-00	BASHLAND II LLC	4090 HOLDEN ST	Athletic Club	7,500	-	21.60	7-Day	1.00	21.60	**3,704.85**

City of Emeryville
Citywide Property and Business Improvement District
Fiscal Year 2015/16 Assessment Roll

APN	Owner	Address	Land Use Classification	Building Square Feet	Units / Rooms / Screens / Slips / Acres	Land Use Factor	Service Days	Service Days Factor	Special Benefit Points	Assessment
049 -0617-019-00	JORDAN MICHAEL E & SUSAN L	1355 PARK AVE	Automobile Care Center	7,146	-	-	7-Day	1.00	-	**-**
049 -0617-020-00	EUBY INC	4081 HOLLIS ST	Restaurant	2,163	-	20.44	7-Day	1.00	20.44	**3,505.95**
049 -0617-022-02	GEORGE LANDING L P	4065 HOLLIS ST	Light Industrial	57,238	-	41.78	7-Day	1.00	41.78	**7,166.79**
049 -0617-023-00	GEORGE LANDING L P	4041 HOLLIS ST	Light Industrial	9,372	-	6.84	7-Day	1.00	6.84	**1,173.47**
049 -0617-024-00	GEORGE LANDING L P	4065 HOLLIS ST	Light Industrial	7,164	-	5.23	7-Day	1.00	5.23	**897.01**
049 -0618-001-00	CITY OF EMERYVILLE	1333 PARK AVE	Government Office Complex	10,000	-	29.30	7-Day	1.00	29.30	**5,025.57**
049 -0618-002-01	CITY OF EMERYVILLE	1301 PARK AVE #12	Government Office Complex	35,073	-	102.76	7-Day	1.00	102.76	**17,626.17**
049 -0618-002-02	CITY OF EMERYVILLE	4053 HAVEN ST	None	-	-	-	7-Day	1.00	-	**-**
049 -0618-003-00	BESLER BUILDING OWNERS ASSOCIATION	4053 HARLAN ST #201	None	-	-	-	7-Day	1.00	-	**-**
049 -0618-004-00	CITY OF EMERYVILLE	4062 HOLLIS ST	Government Office Complex	29,450	-	86.29	7-Day	1.00	86.29	**14,800.30**
049 -0618-005-00	EMERYVILLE PROPERTIES II	1255 PARK AVE	General Office	59,400	-	68.90	7-Day	1.00	68.90	**11,818.49**
049 -0618-007-01	FOLKMANIS FAMILY PARTNERSHIP LTD	1219 PARK AVE	General Office	30,000	-	34.80	7-Day	1.00	34.80	**5,968.93**
049 -0618-007-02	LANDSTRA WILLIAM D JR & SUZANNE E ETAL	4060 HARLAN ST	Warehouse	8,000	-	2.96	7-Day	1.00	2.96	**507.70**
049 -0618-008-00	SILVERMAN & LIGHT INVESTMENTS	1201 PARK AVE	General Office	15,952	-	18.50	7-Day	1.00	18.50	**3,173.88**
049 -0618-009-00	NOVACORP LLC	4051 WATTS ST	Warehouse	7,000	-	2.59	7-Day	1.00	2.59	**444.24**
049 -0618-010-00	SCHMIER ERIC S TR & SCHMIER KENNETH J TR	4067 WATTS ST #201	Warehouse	26,335	-	9.74	7-Day	1.00	9.74	**1,671.29**
049 -0618-018-02	TIBBETTS JOHN C & MARY D TRS & TIBBETTS KATHL ETAL	4089 SAN PABLO AVE	Church/Lodge/Club	20,563	-	19.74	7-Day	1.00	19.74	**3,385.91**
049 -0618-019-00	OAKS CORNER	4073 SAN PABLO AVE	None	-	-	-	7-Day	1.00	-	**-**
049 -0618-020-00	OAKS CORNER INC	4069 SAN PABLO AVE	None	-	-	-	7-Day	1.00	-	**-**
049 -0618-021-00	CORNER OAKS	4067 SAN PABLO AVE	None	-	-	-	7-Day	1.00	-	**-**
049 -0618-022-00	PAVLATOS J A & CATHERINE TRS & TSAKOPOULOS A K	4053 SAN PABLO AVE	General Retail/Shopping Center	4,736	-	21.26	7-Day	1.00	21.26	**3,647.33**
049 -0618-024-02	TIBBETTS JOHN C	4062 EMERY ST	None	-	-	-	7-Day	1.00	-	**-**
049 -0618-029-00	CITY OF EMERYVILLE	HAVEN ST	None	-	-	-	7-Day	1.00	-	**-**
049 -0618-032-00	TRENERY BRUCE K & CAROLYN P	1145 PARK AVE	Warehouse	11,457	-	4.24	7-Day	1.00	4.24	**727.09**
049 -0618-033-00	TIBBETTS FAMILY LLC	1145 PARK AVE	None	-	-	-	7-Day	1.00	-	**-**
049 -0618-034-00	GRIFFITH JAMES D & ELLEN E TRS	1195 PARK AVE	General Office	1,893	-	2.20	7-Day	1.00	2.20	**376.64**
049 -0618-035-00	MURPHY JOHN D & KEY PAULA L TRS	1195 PARK AVE	General Office	4,200	-	4.87	7-Day	1.00	4.87	**835.65**
049 -0618-036-00	SWAYNE CRAIG F TR & DIAMOND JENNY W TR SURVIV ETAL	1195 PARK AVE	General Office	2,502	-	2.90	7-Day	1.00	2.90	**497.81**
049 -0618-037-00	SWAYNE CRAIG F TR	1195 PARK AVE	General Office	2,338	-	2.71	7-Day	1.00	2.71	**465.18**
049 -0618-038-00	BRAASCH WILLIAM M & LOUIEBRAASCH VERA L	1195 WATTS ST #206	General Office	2,706	-	3.14	7-Day	1.00	3.14	**538.40**
049 -0618-039-00	GELLNER ARROL A	1195 PARK AVE #202	General Office	2,009	-	2.33	7-Day	1.00	2.33	**399.72**
049 -0618-040-00	UEJO CURTIS & DIANE	1195 PARK AVE #101	General Office	2,000	-	2.32	7-Day	1.00	2.32	**397.93**
049 -0618-041-00	MALICK JOHN D & SUSAN L TRS	1195 PARK AVE	Warehouse	6,377	-	2.36	7-Day	1.00	2.36	**404.70**
049 -0618-042-00	DIAMOND JENNY W TR SURVIVORS TRUST & DIAMOND ETAL	1175 PARK AVE	Warehouse	4,942	-	1.83	7-Day	1.00	1.83	**313.63**
049 -0618-043-00	GP PROPERTY DEVELOPMENT LLC	1165 PARK AVE	Warehouse	5,802	-	2.15	7-Day	1.00	2.15	**368.21**
049 -0618-044-00	BIASE KAREN A	1155 PARK AVE	Light Industrial	5,394	-	3.94	7-Day	1.00	3.94	**675.38**
049 -0618-045-00	NORCAL ENTERPRISES LLC	4089 EMERY ST	Warehouse	5,341	-	1.98	7-Day	1.00	1.98	**338.95**
049 -0618-046-00	BIASE KAREN A	4083 EMERY ST	Warehouse	6,704	-	2.48	7-Day	1.00	2.48	**425.45**
049 -0618-047-00	CHAN SIU Y TR ETAL	4077 EMERY ST	Warehouse	6,296	-	2.33	7-Day	1.00	2.33	**399.56**
049 -0618-048-00	WILSON SERGE D	4071 EMERY ST #A	Warehouse	2,552	-	0.94	7-Day	1.00	0.94	**161.96**
049 -0618-049-00	WONG EVA F & WADE H	4071 EMERY ST	Warehouse	3,978	-	1.47	7-Day	1.00	1.47	**252.45**
049 -0618-050-00	BUTRADEE ART	4065 EMERY ST #3	Light Industrial	5,361	-	3.91	7-Day	1.00	3.91	**671.25**
049 -0618-051-00	MALLARD LYNN M	4059 EMERY ST	Warehouse	5,330	-	1.97	7-Day	1.00	1.97	**338.26**
049 -0618-052-00	TRENERY BRUCE K & CAROLYN P	4053 EMERY ST	Warehouse	5,035	-	1.86	7-Day	1.00	1.86	**319.54**
049 -0618-053-00	MCGOEY JAMES E & WAAS DIANE N	4052 WATTS ST	Warehouse	12,196	-	4.51	7-Day	1.00	4.51	**773.99**
049 -0618-054-00	NORTHBAY NETWORKS INC	4062 WATTS ST	Warehouse	12,090	-	4.47	7-Day	1.00	4.47	**767.27**
049 -0618-055-00	FAIRLEY ANA M CSTDN FOR ANGELINA M FAIRLEY ETAL	4072 WATTS ST	Warehouse	7,228	-	2.67	7-Day	1.00	2.67	**458.71**
049 -0618-056-00	E & P MEXICO LLC	4080 WATTS ST	Warehouse	3,612	-	1.34	7-Day	1.00	1.34	**229.23**
049 -0618-057-00	COMMON AREA PM 5484 34 THRU 56	PARK AVE #201	None	-	-	-	7-Day	1.00	-	**-**
049 -0618-058-00	JOHNSON DAVID	4053 HARLAN ST #101	Multi-Family Residential	1,304	1	0.65	7-Day	1.00	0.65	**111.49**
049 -0618-059-00	GELLNER ARROL A	4053 HARLAN ST #202	Multi-Family Residential	1,667	1	0.65	7-Day	1.00	0.65	**111.49**
049 -0618-060-00	NOVOTNY JAMES	4053 HARLAN ST #103	Multi-Family Residential	1,230	1	0.65	7-Day	1.00	0.65	**111.49**
049 -0618-061-00	KIBBEY JASON T & ANDREW	4053 HARLAN ST	Multi-Family Residential	976	1	0.65	7-Day	1.00	0.65	**111.49**
049 -0618-062-00	EASON SUSAN E	4053 HARLAN ST	Multi-Family Residential	965	1	0.65	7-Day	1.00	0.65	**111.49**
049 -0618-063-00	WU ANNE E TR & TRENT FLORENCE E TR	4053 HARLAN ST	Multi-Family Residential	986	1	0.65	7-Day	1.00	0.65	**111.49**
049 -0618-064-00	MARCUS FELICIA	4053 HARLAN ST #108	Multi-Family Residential	986	1	0.65	7-Day	1.00	0.65	**111.49**
049 -0618-065-00	GREEN CHARLENE C TR	4053 HARLAN ST #109	Multi-Family Residential	1,370	1	0.65	7-Day	1.00	0.65	**111.49**
049 -0618-066-00	MOON THOMAS E & REBECCA F TRS	4053 HARLAN ST #20	Multi-Family Residential	1,650	1	0.65	7-Day	1.00	0.65	**111.49**
049 -0618-067-00	CHU KEITH & BUENVIAJE RENSISE	4053 HARLAN ST #112	Multi-Family Residential	1,434	1	0.65	7-Day	1.00	0.65	**111.49**
049 -0618-068-00	THRUSH JANE E & HUKILL WARREN J TRS	4053 HARLAN ST	Multi-Family Residential	1,375	1	0.65	7-Day	1.00	0.65	**111.49**
049 -0618-069-00	ROBERTS CLIFF & STONE KATREECE	4053 HARLAN ST	Multi-Family Residential	1,114	1	0.65	7-Day	1.00	0.65	**111.49**
049 -0618-070-00	REIMERS RONALD R	4053 HARLAN ST #115	Multi-Family Residential	1,057	1	0.65	7-Day	1.00	0.65	**111.49**
049 -0618-071-00	ERDMANN HEIDI	4053 HARLAN ST	Multi-Family Residential	1,114	1	0.65	7-Day	1.00	0.65	**111.49**
049 -0618-072-00	BELLIS CAROLYN K TR	4053 HARLAN ST #117	Multi-Family Residential	1,068	1	0.65	7-Day	1.00	0.65	**111.49**
049 -0618-073-00	MOH AUDREY	4053 HARLAN ST #118	Multi-Family Residential	1,120	1	0.65	7-Day	1.00	0.65	**111.49**
049 -0618-074-00	KIM YOUNG R & SUNG M	4053 HARLAN ST	Multi-Family Residential	1,644	1	0.65	7-Day	1.00	0.65	**111.49**
049 -0618-075-00	POTTER DENNIS W	4053 HARLAN ST #120	Multi-Family Residential	788	1	0.65	7-Day	1.00	0.65	**111.49**
049 -0618-076-00	EASON SUSAN E	4053 HARLAN ST #122	Multi-Family Residential	804	1	0.65	7-Day	1.00	0.65	**111.49**
049 -0618-077-00	FOSTER RICHARD TR	4053 HARLAN ST #201	Multi-Family Residential	1,278	1	0.65	7-Day	1.00	0.65	**111.49**
049 -0618-078-00	NAKKACH SILVIA	4053 HARLAN ST #202	Multi-Family Residential	1,742	1	0.65	7-Day	1.00	0.65	**111.49**
049 -0618-079-00	SHOEMAKER TREVOR	4053 HARLAN ST #D	Multi-Family Residential	1,271	1	0.65	7-Day	1.00	0.65	**111.49**
049 -0618-080-00	WINANS PAUL & GAETJENS MARY	4053 HARLAN ST	Multi-Family Residential	989	1	0.65	7-Day	1.00	0.65	**111.49**
049 -0618-081-00	FRAENKEL BERNARD G	4053 HARLAN ST #205	Multi-Family Residential	1,185	1	0.65	7-Day	1.00	0.65	**111.49**
049 -0618-082-00	SHIPMAN TY L & KRISTINE A	4053 HARLAN ST	Multi-Family Residential	1,015	1	0.65	7-Day	1.00	0.65	**111.49**
049 -0618-083-00	SONG ERIC & WU JANET	4053 HARLAN ST #207	Multi-Family Residential	1,256	1	0.65	7-Day	1.00	0.65	**111.49**
049 -0618-084-00	NETHERY STANTON K 3RD & MALMQUIST KIRSTEN M	4053 HARLAN ST #539	Multi-Family Residential	1,145	1	0.65	7-Day	1.00	0.65	**111.49**
049 -0618-085-00	NETHERY STANTON K 3RD & MALMQUIST KIRSTEN	4053 HARLAN ST #539	Multi-Family Residential	933	1	0.65	7-Day	1.00	0.65	**111.49**
049 -0618-086-00	HSIAO DORI	4053 HARLAN ST #211	Multi-Family Residential	1,015	1	0.65	7-Day	1.00	0.65	**111.49**
049 -0618-087-00	HAMILTON COLLEEN A	4053 HARLAN ST #212	Multi-Family Residential	1,190	1	0.65	7-Day	1.00	0.65	**111.49**
049 -0618-088-00	CHANG AUDREY	4053 HARLAN ST #213	Multi-Family Residential	989	1	0.65	7-Day	1.00	0.65	**111.49**
049 -0618-089-00	PINKAS YONATAN M TR & PINKAS CATHERINE I TR	4053 HARLAN ST #214	Multi-Family Residential	1,213	1	0.65	7-Day	1.00	0.65	**111.49**
049 -0618-090-00	TROLL KATHREN	4053 HARLAN ST	Multi-Family Residential	1,030	1	0.65	7-Day	1.00	0.65	**111.49**
049 -0618-091-00	WALTON JAMES T & NANISE	4053 HARLAN ST	Multi-Family Residential	1,198	1	0.65	7-Day	1.00	0.65	**111.49**
049 -0618-092-00	RANDALL DONALD M & DEANNA	4053 HARLAN ST #217	Multi-Family Residential	1,171	1	0.65	7-Day	1.00	0.65	**111.49**
049 -0618-093-00	BENOIT LYNDA T & PETER	4053 HARLAN ST #301	Multi-Family Residential	1,084	1	0.65	7-Day	1.00	0.65	**111.49**
049 -0618-094-00	LANG JASON & KAYLIN	4053 HARLAN ST #302	Multi-Family Residential	965	1	0.65	7-Day	1.00	0.65	**111.49**
049 -0618-095-00	IZU DAVID & LEE EVELYN C TRS	4053 HARLAN ST	Multi-Family Residential	1,243	1	0.65	7-Day	1.00	0.65	**111.49**
049 -0618-096-00	PRENTICE WILLIAM H	4053 HARLAN ST #304	Multi-Family Residential	1,059	1	0.65	7-Day	1.00	0.65	**111.49**
049 -0618-097-00	BLOM LAURA	4053 HARLAN ST #305	Multi-Family Residential	1,213	1	0.65	7-Day	1.00	0.65	**111.49**
049 -0618-098-00	AZARM BEN F	4053 HARLAN ST #306	Multi-Family Residential	1,002	1	0.65	7-Day	1.00	0.65	**111.49**
049 -0618-099-00	CARROLL DORION & MULLER MICHELE	4053 HARLAN ST #307	Multi-Family Residential	1,212	1	0.65	7-Day	1.00	0.65	**111.49**
049 -0618-100-00	JAEGER ERICH B	4053 HARLAN ST	Multi-Family Residential	1,112	1	0.65	7-Day	1.00	0.65	**111.49**
049 -0618-101-00	HELLER PAUL G & GOLDMSITH HELEN R TRS	4053 HARLAN ST #805	Multi-Family Residential	991	1	0.65	7-Day	1.00	0.65	**111.49**
049 -0618-102-00	KOSHKIN SANDY & LEVIN BARBARA H TRS	4053 HARLAN ST	Multi-Family Residential	967	1	0.65	7-Day	1.00	0.65	**111.49**
049 -0618-103-00	GERALDI RICHARD L & RITA A	4053 HARLAN ST	Multi-Family Residential	1,198	1	0.65	7-Day	1.00	0.65	**111.49**
049 -0618-104-00	CROMPTON WILLIAM P & SPENCERCROMPTON ROBYN	4053 HARLAN ST	Multi-Family Residential	996	1	0.65	7-Day	1.00	0.65	**111.49**
049 -0618-105-00	OFMAN JACOB	4053 HARLAN ST #314	Multi-Family Residential	1,166	1	0.65	7-Day	1.00	0.65	**111.49**

City of Emeryville
Citywide Property and Business Improvement District
Fiscal Year 2015/16 Assessment Roll

APN	Owner	Address	Land Use Classification	Building Square Feet	Units / Rooms / Screens / Slips / Acres	Land Use Factor	Service Days	Service Days Factor	Special Benefit Points	Assessment
049 -0618-106-00	HITLIN JOAN A	4053 HARLAN ST #315	Multi-Family Residential	1,146	1	0.65	7-Day	1.00	0.65	**111.49**
049 -0618-107-00	MA KENNETH K & WINNIE W TRS	4053 HARLAN ST	Multi-Family Residential	1,197	1	0.65	7-Day	1.00	0.65	**111.49**
049 -0618-108-00	MA KENNETH K & WINNIE W TRS	4053 HARLAN ST	Multi-Family Residential	1,218	1	0.65	7-Day	1.00	0.65	**111.49**
049 -0618-109-00	COMMON AREA OF PM 5628 58 THRU 108	HARLAN ST #201	None	-	-	-	7-Day	1.00	-	**-**
049 -0618-110-00	BESLER BUILDING OWNERS ASSOCIATION INC	HAVEN ST	None	-	-	-	7-Day	1.00	-	**-**
049 -0618-111-01	CITY OF EMERYVILLE	HAVEN ST #12	None	-	-	-	7-Day	1.00	-	**-**
049 -0618-111-02	CITY OF EMERYVILLE	HAVEN ST #12	None	-	-	-	7-Day	1.00	-	**-**
049 -0619-001-00	CATELLUS RESIDENTIAL GROUP INC	HOLLIS ST	Multi-Family Residential	107,464	220	143.00	7-Day	1.00	143.00	**24,527.51**
049 -0619-002-00	EAST BAY BRIDGE RETAIL LLC	3838 HOLLIS ST	General Retail/Shopping Center	102,190	-	458.83	7-Day	1.00	458.83	**78,699.54**
049 -0619-004-00	CATELLUS RESIDENTIAL GROUP INC	EMERY ST	Multi-Family Residential	105,994	109	70.85	7-Day	1.00	70.85	**12,152.27**
049 -0619-005-00	EAST BAY BRIDGE RETAIL LLC	3839 EMERY ST	General Retail/Shopping Center	99,445	-	446.51	7-Day	1.00	446.51	**76,585.53**
049 -0619-006-00	EAST BAY BRIDGE RETAIL LLC	3889 SAN PABLO AVE	General Retail/Shopping Center	71,145	-	319.44	7-Day	1.00	319.44	**54,790.87**
049 -0950-001-00	KARIM ADLAI	3620 SAN PABLO AVE	Warehouse	6,041	-	2.24	7-Day	1.00	2.24	**383.38**
049 -0951-004-02	CITY OF EMERYVILLE	3706 SAN PABLO AVE	None	-	-	-	7-Day	1.00	-	**-**
049 -0951-006-01	CITY OF EMERYVILLE	1072 37TH ST	None	-	-	-	7-Day	1.00	-	**-**
049 -0951-007-00	CITY OF EMERYVILLE	1025 W MACARTHUR BLVD	None	-	-	-	7-Day	1.00	-	**-**
049 -0952-007-00	FCM PROPERTIES SAN PABLO AVENUE LLC & CSP PRO ETAL	3800 SAN PABLO AVE #202	Automobile Care Center	24,242	-	-	7-Day	1.00	-	**-**
049 -0954-001-00	TSO F C & CONNIE Y TRS & MORRIS C & CAMELIA C	3998 ADELINE ST	Single-Family Residential	1,424	1	1.00	7-Day	1.00	1.00	**171.52**
049 -0954-003-00	WINFIELD & MAFFEI LIVING TRUST & NICHOLS GREG ETAL	1096 YERBA BUENA AVE	Warehouse	2,144	-	0.79	7-Day	1.00	0.79	**136.06**
049 -0954-004-03	TSO FRANCIS C TR	3992 ADELINE ST	Restaurant/Multi-Family Residential	7,250	-	7.50	7-Day	1.00	7.50	**1,286.84**
049 -0954-008-00	RIVERO FRANCISCO J & ROBERTSON MARY A	1094 YERBA BUENA AVE	General Office	4,480	-	5.20	7-Day	1.00	5.20	**891.36**
049 -0954-011-00	1075 40TH STREET LLC ETAL	1094 YERBA BUENA AVE	None	-	-	-	7-Day	1.00	-	**-**
049 -0954-014-00	3960 ADELINE LLC	3960 ADELINE ST	General Office	1,023	-	1.19	7-Day	1.00	1.19	**203.54**
049 -0954-015-00	3960 ADELINE LLC	3960 ADELINE ST	General Office	693	-	0.80	7-Day	1.00	0.80	**137.88**
049 -0954-016-00	JOSH PROPERTIES LLC	3960 ADELINE ST	General Office	993	-	1.15	7-Day	1.00	1.15	**197.57**
049 -0954-017-00	3960 ADELINE LLC	3960 ADELINE ST	Multi-Family Residential	1,285	1	0.65	7-Day	1.00	0.65	**111.49**
049 -0954-018-00	3960 ADELINE LLC	3960 ADELINE ST	Multi-Family Residential	1,172	1	0.65	7-Day	1.00	0.65	**111.49**
049 -0954-019-00	3960 ADELINE LLC	3960 ADELINE ST	Multi-Family Residential	1,172	1	0.65	7-Day	1.00	0.65	**111.49**
049 -0954-020-00	3960 ADELINE LLC	3960 ADELINE ST	Multi-Family Residential	981	1	0.65	7-Day	1.00	0.65	**111.49**
049 -0954-021-00	HUBER MATTHIAS	3960 ADELINE ST #105	Multi-Family Residential	1,069	1	0.65	7-Day	1.00	0.65	**111.49**
049 -0954-022-00	DONOHUE GEORGE L & ANDREANA	3960 ADELINE ST	Multi-Family Residential	909	1	0.65	7-Day	1.00	0.65	**111.49**
049 -0954-023-00	JACKSON MONICA & CANEPA BRIANNE	3960 ADELINE ST #107	Multi-Family Residential	895	1	0.65	7-Day	1.00	0.65	**111.49**
049 -0954-024-00	3960 ADELINE LLC	3960 ADELINE ST	Multi-Family Residential	1,251	1	0.65	7-Day	1.00	0.65	**111.49**
049 -0954-025-00	TURNER NEIL E	3960 ADELINE ST #3207	Multi-Family Residential	1,018	1	0.65	7-Day	1.00	0.65	**111.49**
049 -0954-026-00	OSUNA HECTOR J & BLY C	3960 ADELINE ST #110	Multi-Family Residential	926	1	0.65	7-Day	1.00	0.65	**111.49**
049 -0954-027-00	3960 ADELINE LLC	3960 ADELINE ST	Multi-Family Residential	916	1	0.65	7-Day	1.00	0.65	**111.49**
049 -0954-028-00	3960 ADELINE LLC	3960 ADELINE ST	Multi-Family Residential	1,494	1	0.65	7-Day	1.00	0.65	**111.49**
049 -0954-029-00	3960 ADELINE LLC	3960 ADELINE ST	Multi-Family Residential	1,407	1	0.65	7-Day	1.00	0.65	**111.49**
049 -0954-030-00	3960 ADELINE LLC	3960 ADELINE ST	Multi-Family Residential	1,408	1	0.65	7-Day	1.00	0.65	**111.49**
049 -0954-031-00	WONG CHUN T	3960 ADELINE ST #304	Multi-Family Residential	1,112	1	0.65	7-Day	1.00	0.65	**111.49**
049 -0954-032-00	FLORES EMILIO A	3960 ADELINE ST #305	Multi-Family Residential	1,533	1	0.65	7-Day	1.00	0.65	**111.49**
049 -0954-033-00	3960 ADELINE LLC	3960 ADELINE ST	Multi-Family Residential	1,065	1	0.65	7-Day	1.00	0.65	**111.49**
049 -0954-034-00	3960 ADELINE LLC	3960 ADELINE ST	Multi-Family Residential	1,042	1	0.65	7-Day	1.00	0.65	**111.49**
049 -0954-035-00	SANTOSCORDERO MINERBA & TURNER JACQUELINE M	3960 ADELINE ST #308	Multi-Family Residential	1,343	1	0.65	7-Day	1.00	0.65	**111.49**
049 -0954-036-00	3960 ADELINE LLC	3960 ADELINE ST	Multi-Family Residential	1,083	1	0.65	7-Day	1.00	0.65	**111.49**
049 -0954-037-00	3960 ADELINE LLC	3960 ADELINE ST	Multi-Family Residential	1,086	1	0.65	7-Day	1.00	0.65	**111.49**
049 -0954-038-00	3960 ADELINE LLC	3960 ADELINE ST	Multi-Family Residential	1,084	1	0.65	7-Day	1.00	0.65	**111.49**
049 -0954-039-00	3960 ADELINE LLC	3960 ADELINE ST	None	-	-	-	7-Day	1.00	-	**-**
049 -1022-004-00	CITY STORAGE THREE LP	4000 ADELINE ST	Light Industrial	25,722	-	18.78	7-Day	1.00	18.78	**3,220.66**
049 -1023-001-00	YOUSUF MOHAMMAD D & NASREEN B & SULEMAN AHMED	1087 42ND ST	Multi-Family Residential	1,562	2	1.30	7-Day	1.00	1.30	**222.98**
049 -1023-005-02	1001 42ND STREET LLC	1001 42ND ST #100	Light Industrial	6,600	-	4.82	7-Day	1.00	4.82	**826.39**
049 -1023-006-00	NEEDHAM ARTA L & SHACK PLEZENA Y	4102 ADELINE ST	Multi-Family Residential	961	2	1.30	7-Day	1.00	1.30	**222.98**
049 -1023-007-00	GUERRA SANDRA	4106 ADELINE ST	Single-Family Residential	1,252	1	1.00	7-Day	1.00	1.00	**171.52**
049 -1023-008-00	FARRELL LAWRENCE P	4112 ADELINE ST	Single-Family Residential	1,335	1	1.00	7-Day	1.00	1.00	**171.52**
049 -1023-010-00	BOGNI DANIELLE L	4114 ADELINE ST	Multi-Family Residential	1,378	1	0.65	7-Day	1.00	0.65	**111.49**
049 -1023-011-00	MICHAEL WILLIAM S TR BYPASS TRUST & MICHAEL W ETAL	4116 ADELINE ST	Multi-Family Residential	1,378	1	0.65	7-Day	1.00	0.65	**111.49**
049 -1023-012-00	CURRAN HEATHER M	4118 ADELINE ST	Multi-Family Residential	1,378	1	0.65	7-Day	1.00	0.65	**111.49**
049 -1023-013-00	BACKUS KARL A	4120 ADELINE ST	Multi-Family Residential	1,378	1	0.65	7-Day	1.00	0.65	**111.49**
049 -1023-014-00	COMMON AREA OF PM 7389 10 THRU 13	ADELINE ST	None	-	-	-	7-Day	1.00	-	**-**
049 -1024-004-00	NIKITARAS ANDREW TR	3900 SAN PABLO AVE	Restaurant	3,934	-	37.18	7-Day	1.00	37.18	**6,376.52**
049 -1024-005-01	ALAMEDA CONTRA COSTA TRANSIT DISTRICT	ADELINE ST	None	-	-	-	7-Day	1.00	-	**-**
049 -1024-005-02	ALAMEDA CONTRA COSTA TRANSIT DISTRICT	ADELINE ST	None	-	-	-	7-Day	1.00	-	**-**
049 -1024-007-00	AVALON SENIOR HOUSING LP	ADELINE ST #200	Multi-Family Residential	-	-	-	7-Day	1.00	-	**-**
049 -1024-008-00	AVALON SENIOR HOUSING LP	ADELINE ST #200	Multi-Family Residential	4,428	1	0.65	7-Day	1.00	0.65	**111.49**
049 -1024-009-00	AVALON SENIOR HOUSING LP	SAN PABLO AVE	Multi-Family Residential	38,619	66	42.90	7-Day	1.00	42.90	**7,358.25**
049 -1024-010-00	AVALON COMMERCIAL LLC	SAN PABLO AVE #200	General Retail/Shopping Center	8,701	-	39.07	7-Day	1.00	39.07	**6,700.90**
049 -1026-002-00	CURRAN MARY K TR & CURRAN THOMAS F TR	1091 43RD ST	Multi-Family Residential	1,952	2	1.30	7-Day	1.00	1.30	**222.98**
049 -1026-003-00	CURRAN THOMAS F TR & CURRAN MARY K TR	1085 43RD ST	Multi-Family Residential	2,040	4	2.60	7-Day	1.00	2.60	**445.95**
049 -1026-004-00	VONICH ELLEN TR	1083 43RD ST	Multi-Family Residential	2,170	2	1.30	7-Day	1.00	1.30	**222.98**
049 -1026-005-00	BONACINI LUIGI & DELLA F TRS	1077 43RD ST	Multi-Family Residential	2,934	3	1.95	7-Day	1.00	1.95	**334.47**
049 -1026-008-00	DIAZ ROSEMARY V	1039 43RD ST #501	Single-Family Residential	1,297	1	1.00	7-Day	1.00	1.00	**171.52**
049 -1026-009-00	ELSNER FREDRICK W & LAN T TRS	1037 43RD ST	Single-Family Residential	1,443	1	1.00	7-Day	1.00	1.00	**171.52**
049 -1026-010-00	KAUFMAN VERA TR	1035 43RD ST	Single-Family Residential	1,147	1	1.00	7-Day	1.00	1.00	**171.52**
049 -1026-011-00	KAUFMAN VERA TR	1033 43RD ST	Multi-Family Residential	2,961	2	1.30	7-Day	1.00	1.30	**222.98**
049 -1026-012-00	ABEYTA JUNE B TR	1031 43RD ST	Single-Family Residential	1,236	1	1.00	7-Day	1.00	1.00	**171.52**
049 -1026-013-00	UPPAL GURBAX S & NAVNEET K ETAL	4119 ADELINE ST	Multi-Family Residential	1,786	2	1.30	7-Day	1.00	1.30	**222.98**
049 -1026-014-00	CARVER BRIAN W & ASHER JACQUELINE C	4115 ADELINE ST	Single-Family Residential	1,147	1	1.00	7-Day	1.00	1.00	**171.52**
049 -1026-015-03	CROSS BRIAN	4111 ADELINE ST	Multi-Family Residential	2,234	2	1.30	7-Day	1.00	1.30	**222.98**
049 -1026-015-04	INCH BARBARA A & PATZ CHRISTIAN R	4107 ADELINE ST	Single-Family Residential	1,250	1	1.00	7-Day	1.00	1.00	**171.52**
049 -1026-017-02	EMERY UNIFIED SCHOOL DISTRICT	1070 41ST ST	School	25,000	-	40.50	7-Day	1.00	40.50	**6,946.60**
049 -1026-019-00	EMERY UNIFIED SCHOOL DISTRICT	41ST ST	School	16,175	-	26.20	7-Day	1.00	26.20	**4,494.45**
049 -1026-021-00	KULKA RICHARD H & ALICE H	1086 41ST ST	Multi-Family Residential	7,376	11	7.15	7-Day	1.00	7.15	**1,226.38**
049 -1026-022-00	OAKS CORNER	4100 SAN PABLO AVE	None	-	-	-	7-Day	1.00	-	**-**
049 -1026-023-00	OAKS CORNER	4100 SAN PABLO AVE	None	-	-	-	7-Day	1.00	-	**-**
049 -1026-024-00	OAKS CORNER	4112 SAN PABLO AVE	None	-	-	-	7-Day	1.00	-	**-**
049 -1026-026-02	BANK OF AMERICA NATIONAL TRUST & SAVINGS ASSN	4130 SAN PABLO AVE	Bank	9,463	-	73.53	7-Day	1.00	73.53	**12,611.52**
049 -1026-028-00	BURKHALTER GLENNIS	1055 43RD ST	Single-Family Residential	1,412	1	1.00	7-Day	1.00	1.00	**171.52**
049 -1026-029-00	FRICKE JOHN R & CRISWELL LINDSEY A	1057 43RD ST	Single-Family Residential	1,874	1	1.00	7-Day	1.00	1.00	**171.52**
049 -1026-031-00	SINGH HARDEV & MEENU	1041 43RD ST	Multi-Family Residential	1,152	1	0.65	5-Day	0.71	0.46	**79.60**
049 -1026-032-00	BALA RAJNI & DHINGRA PARMINDER P	1043 43RD ST	Multi-Family Residential	1,260	1	0.65	5-Day	0.71	0.46	**79.60**
049 -1026-033-00	JOHAL KANWALJIT K TR	1045 43RD ST	Multi-Family Residential	1,152	1	0.65	7-Day	1.00	0.65	**111.49**
049 -1026-034-00	SOHAL BEANT S & KASHMIR K TRS	1047 43RD ST	Single-Family Residential	-	-	-	7-Day	1.00	-	**-**
049 -1026-035-00	SOHAL BEANT S & KASHMIR K TRS	1049 43RD ST	Multi-Family Residential	7,218	12	7.80	7-Day	1.00	7.80	**1,337.86**
049 -1027-037-01	CITY EMERYVILLE	EMERY ST	None	-	-	-	7-Day	1.00	-	**-**
049 -1027-037-02	PIXAR	EMERY ST	None	-	-	-	7-Day	1.00	-	**-**
049 -1027-038-00	PAUL HERSH LLC	4101 SAN PABLO AVE #825	General Retail/Shopping Center	8,965	-	40.25	7-Day	1.00	40.25	**6,904.21**
049 -1027-039-00	LONGS DRUG STORES CALIFORNIA INC	SAN PABLO AVE	Pharmacy/Drugstore	19,935	-	188.59	7-Day	1.00	188.59	**32,346.32**

City of Emeryville
Citywide Property and Business Improvement District
Fiscal Year 2015/16 Assessment Roll

APN	Owner	Address	Land Use Classification	Building Square Feet	Units / Rooms / Screens / Slips / Acres	Land Use Factor	Service Days	Service Days Factor	Special Benefit Points	Assessment
049 -1032-003-01	BASHLAND	4221 HOLLIS ST	Warehouse	22,650	-	8.38	7-Day	1.00	8.38	**1,437.43**
049 -1032-004-00	BASHLAND	4213 HOLLIS ST	Light Industrial	9,310	-	6.80	7-Day	1.00	6.80	**1,165.71**
049 -1032-005-00	LEDUC JAMES E & PAULA F TRS	1350 PARK AVE	Warehouse	7,232	-	2.68	7-Day	1.00	2.68	**458.96**
049 -1032-006-00	YEE BENJAMIN P TR	1364 PARK AVE	Multi-Family Residential	4,702	2	1.30	7-Day	1.00	1.30	**222.98**
049 -1032-007-01	SHAOLIAN SOLEYMAN & NAHID	1368 PARK AVE	Warehouse	12,200	-	4.51	7-Day	1.00	4.51	**774.25**
049 -1032-008-03	VARINSKY HOWARD J & GOULD LESLIE W TRS	1392 PARK AVE	None	-	-	-	7-Day	1.00	-	**-**
049 -1032-008-04	VARINSKY HOWARD J & GOULD LESLIE W TRS	1396 PARK AVE	General Office	4,984	-	5.78	7-Day	1.00	5.78	**991.64**
049 -1032-009-00	SANTNER DEAN K TR	4210 HOLDEN ST	Light Industrial	2,575	-	1.88	7-Day	1.00	1.88	**322.42**
049 -1032-010-00	BASHLAND	4214 HOLDEN ST	None	-	-	-	7-Day	1.00	-	**-**
049 -1032-011-00	BASHLAND	4216 HOLDEN ST	None	-	-	-	7-Day	1.00	-	**-**
049 -1032-012-00	BISCHOFF ADELIE L	4224 HOLDEN ST	Light Industrial	5,080	-	3.71	7-Day	1.00	3.71	**636.07**
049 -1032-013-00	P G & E CO 135-1-2A-1	4227 HOLLIS ST	Utilities	30,000	-	24.60	7-Day	1.00	24.60	**4,219.42**
049 -1032-014-00	P G & E CO 135-1-2-3	4245 HOLLIS ST	Utilities	15,000	-	12.30	7-Day	1.00	12.30	**2,109.71**
049 -1033-002-00	EMERYVILLE PROPERTIES LLC	1400 PARK AVE	Light Industrial	71,200	-	51.98	7-Day	1.00	51.98	**8,914.98**
049 -1033-004-00	45TH STREET ARTISTS COOPERATIVE INC	4250 HORTON ST	Multi-Family Residential	25,414	16	10.40	7-Day	1.00	10.40	**1,783.82**
049 -1033-005-00	JOHNSON CAROL R	4300 HORTON ST #1	Multi-Family Residential	1,598	1	0.65	7-Day	1.00	0.65	**111.49**
049 -1033-006-00	JACOBS BERT SAMUEL TR & WILLISJACOBS WILLA E	4300 HORTON ST #2	Multi-Family Residential	1,598	1	0.65	7-Day	1.00	0.65	**111.49**
049 -1033-007-00	BARNES JEFFREY & AMY	4300 HORTON ST #3	Multi-Family Residential	1,598	1	0.65	7-Day	1.00	0.65	**111.49**
049 -1033-008-00	VOLTMER F A ETAL	4300 HORTON ST #4	Multi-Family Residential	1,598	1	0.65	7-Day	1.00	0.65	**111.49**
049 -1033-009-00	LEW GARY A & JENNIFER N	4300 HORTON ST	Multi-Family Residential	1,649	1	0.65	7-Day	1.00	0.65	**111.49**
049 -1033-010-00	SOUZA GWEN F	4300 HORTON ST #6	Multi-Family Residential	1,433	1	0.65	7-Day	1.00	0.65	**111.49**
049 -1033-011-00	CASH KELLY Q	4300 HORTON ST #7	Multi-Family Residential	1,414	1	0.65	7-Day	1.00	0.65	**111.49**
049 -1033-012-00	CLARK MARIANNE E	4300 HORTON ST #8	Multi-Family Residential	1,414	1	0.65	7-Day	1.00	0.65	**111.49**
049 -1033-013-00	TINDALL BRIAN D	4300 HORTON ST	Multi-Family Residential	1,414	1	0.65	7-Day	1.00	0.65	**111.49**
049 -1033-014-00	WRIGHT KENT R TR	4300 HORTON ST #10	Multi-Family Residential	1,414	1	0.65	7-Day	1.00	0.65	**111.49**
049 -1033-015-00	LOREA LISA D	4300 HORTON ST #11	Multi-Family Residential	1,414	1	0.65	7-Day	1.00	0.65	**111.49**
049 -1033-016-00	DENNIS JAMES	4300 HORTON ST #12	Multi-Family Residential	1,414	1	0.65	7-Day	1.00	0.65	**111.49**
049 -1033-017-00	BRADLEY JAMES A	4300 HORTON ST	Multi-Family Residential	1,414	1	0.65	7-Day	1.00	0.65	**111.49**
049 -1033-018-00	JEONG KEVIN F	4300 HORTON ST #14	Multi-Family Residential	1,414	1	0.65	7-Day	1.00	0.65	**111.49**
049 -1033-019-00	GIZMO GIRLS	4300 HORTON ST #15	Multi-Family Residential	1,418	1	0.65	7-Day	1.00	0.65	**111.49**
049 -1033-020-00	COMMON AREA OF PM 6051 5 THRU 19	4300 HORTON ST #207	None	-	-	-	7-Day	1.00	-	**-**
049 -1034-001-03	P & H ASSOCIATES	4220 HUBBARD ST #202	Warehouse	72,618	-	26.87	7-Day	1.00	26.87	**4,608.54**
049 -1034-001-04	P & H ASSOCIATES	1451 SHERWIN ST #202	Warehouse	29,526	-	10.92	7-Day	1.00	10.92	**1,873.80**
049 -1035-007-00	EMERYVILLE WAREHOUSE LOFTS ASSOCIATION	HALLECK ST #100	None	-	-	-	7-Day	1.00	-	**-**
049 -1035-008-00	CLAUSNITZER EVELYN	1500 PARK AVE #101	Multi-Family Residential	893	1	0.65	7-Day	1.00	0.65	**111.49**
049 -1035-009-00	WOLF JOHN D	1500 PARK AVE #102	Multi-Family Residential	1,222	1	0.65	7-Day	1.00	0.65	**111.49**
049 -1035-010-00	LIM JENNIFER K	1500 PARK AVE #103	Multi-Family Residential	1,094	1	0.65	7-Day	1.00	0.65	**111.49**
049 -1035-011-00	MACHADO JOE J	1500 PARK AVE	Multi-Family Residential	1,078	1	0.65	7-Day	1.00	0.65	**111.49**
049 -1035-012-00	GILL JOHN F	1500 PARK AVE #105	Multi-Family Residential	1,307	1	0.65	7-Day	1.00	0.65	**111.49**
049 -1035-013-00	SEARS NANCY B TR	1500 PARK AVE #106	Multi-Family Residential	1,224	1	0.65	7-Day	1.00	0.65	**111.49**
049 -1035-014-00	EARNEST GILLIAN E	1500 PARK AVE #107	Multi-Family Residential	1,151	1	0.65	7-Day	1.00	0.65	**111.49**
049 -1035-015-00	HUGHES RUSSEL	1500 PARK AVE #108	Multi-Family Residential	1,339	1	0.65	7-Day	1.00	0.65	**111.49**
049 -1035-016-00	SILVERSTEIN BRUCE & ANNE	1500 PARK AVE	Multi-Family Residential	1,456	1	0.65	7-Day	1.00	0.65	**111.49**
049 -1035-017-00	KANGARLOU AFSANEH N	1500 PARK AVE #110	Multi-Family Residential	963	1	0.65	7-Day	1.00	0.65	**111.49**
049 -1035-018-00	HARVIE LISA	1500 PARK AVE #111	Multi-Family Residential	1,086	1	0.65	7-Day	1.00	0.65	**111.49**
049 -1035-019-00	BRISKIN RALPH & DONNA TRS	1500 PARK AVE #112	Multi-Family Residential	1,853	1	0.65	7-Day	1.00	0.65	**111.49**
049 -1035-020-00	ESPINOZA JOHN F	1500 PARK AVE #113	Multi-Family Residential	959	1	0.65	7-Day	1.00	0.65	**111.49**
049 -1035-021-00	TARANTINO GAIL M & DEVIN JOEL S	1500 PARK AVE #114	Multi-Family Residential	1,088	1	0.65	7-Day	1.00	0.65	**111.49**
049 -1035-022-00	ABASTA CAROLINE	1500 PARK AVE #115	Multi-Family Residential	983	1	0.65	7-Day	1.00	0.65	**111.49**
049 -1035-023-00	RUSSELL STUART & SHEFLOTT LOY TRS	1500 PARK AVE #116	Multi-Family Residential	1,207	1	0.65	7-Day	1.00	0.65	**111.49**
049 -1035-024-00	RUSSELL STUART & SHELFOTT LOY TRS	1500 PARK AVE #116	Multi-Family Residential	1,471	1	0.65	7-Day	1.00	0.65	**111.49**
049 -1035-025-00	STEINBACHER KIMBERLY A	1500 PARK AVE #118	Multi-Family Residential	1,149	1	0.65	7-Day	1.00	0.65	**111.49**
049 -1035-026-00	EMERYVILLE REAL ESTATE 119 LLC	1500 PARK AVE	Multi-Family Residential	1,151	1	0.65	7-Day	1.00	0.65	**111.49**
049 -1035-027-00	FLEETON MARK P	1500 PARK AVE	Multi-Family Residential	972	1	0.65	7-Day	1.00	0.65	**111.49**
049 -1035-028-00	SONG MINA	1500 PARK AVE #121	Multi-Family Residential	935	1	0.65	7-Day	1.00	0.65	**111.49**
049 -1035-029-00	NADDAF KAMON D	1500 PARK AVE #6	Multi-Family Residential	1,153	1	0.65	7-Day	1.00	0.65	**111.49**
049 -1035-030-00	BOYLE PATRICIA K & PATRICIA K	1500 PARK AVE #123	Multi-Family Residential	1,105	1	0.65	7-Day	1.00	0.65	**111.49**
049 -1035-031-00	LEUNG KENNETH C & KWOK ANGELA	1500 PARK AVE #124	Multi-Family Residential	1,104	1	0.65	7-Day	1.00	0.65	**111.49**
049 -1035-032-00	PATEL BIMALKANT TR	1500 PARK AVE	Multi-Family Residential	1,121	1	0.65	7-Day	1.00	0.65	**111.49**
049 -1035-033-00	CADUA CYNTHIA	1500 PARK AVE #126	Multi-Family Residential	471	1	0.65	7-Day	1.00	0.65	**111.49**
049 -1035-034-00	GOLPEO PETER	1500 PARK AVE #127	Multi-Family Residential	592	1	0.65	7-Day	1.00	0.65	**111.49**
049 -1035-035-00	LAU SEIK Y TR	1500 PARK AVE	Multi-Family Residential	1,080	1	0.65	7-Day	1.00	0.65	**111.49**
049 -1035-036-00	CHEN ANDREW C & SHEN LAURA J TRS	1500 PARK AVE	General Office	2,393	-	2.78	7-Day	1.00	2.78	**476.12**
049 -1035-037-00	WILCOCK KEVIN K & FLEMING LESLIE C TRS	1500 PARK AVE	Multi-Family Residential	818	1	0.65	7-Day	1.00	0.65	**111.49**
049 -1035-038-00	BERGTRAUN ALEXANDER E & SEGREBERGTRAUN MICHELLE	1500 PARK AVE	Multi-Family Residential	631	1	0.65	7-Day	1.00	0.65	**111.49**
049 -1035-039-00	PARK HUBBARD LLC	1500 PARK AVE #151	General Office	1,307	-	1.52	7-Day	1.00	1.52	**260.05**
049 -1035-040-00	PARK HUBBARD LLC	1500 PARK AVE #151	General Office	1,206	-	1.40	7-Day	1.00	1.40	**239.95**
049 -1035-041-00	HOLLIDAY DEVELOPMENT LLC	1500 PARK AVE #15	Multi-Family Residential	180	1	0.65	7-Day	1.00	0.65	**111.49**
049 -1035-042-00	TERESHKOW BARRY TR	1500 PARK AVE #201	Multi-Family Residential	893	1	0.65	7-Day	1.00	0.65	**111.49**
049 -1035-043-00	COLE PETER W & SHARLEEN M	1500 PARK AVE	Multi-Family Residential	1,222	1	0.65	7-Day	1.00	0.65	**111.49**
049 -1035-044-00	TUZHLOVA ANNA V TR	1500 PARK AVE #418	Multi-Family Residential	1,094	1	0.65	7-Day	1.00	0.65	**111.49**
049 -1035-045-00	BALLART ANDREW	1500 PARK AVE #204	Multi-Family Residential	1,078	1	0.65	7-Day	1.00	0.65	**111.49**
049 -1035-046-00	RAMIREZ PURIFICACION S TR & PRUSINSKI THOMAS D	1500 PARK AVE	Multi-Family Residential	1,307	1	0.65	7-Day	1.00	0.65	**111.49**
049 -1035-047-00	SPENCER TRINA M	1500 PARK AVE #206	Multi-Family Residential	1,224	1	0.65	7-Day	1.00	0.65	**111.49**
049 -1035-048-00	RASHIDI HAMID	1500 PARK AVE #207	Multi-Family Residential	1,151	1	0.65	7-Day	1.00	0.65	**111.49**
049 -1035-049-00	CHU REX & CHU SHUNGYANG F & HUEYLING C TRS ETAL	1500 PARK AVE	Multi-Family Residential	1,339	1	0.65	7-Day	1.00	0.65	**111.49**
049 -1035-050-00	GHIZZONI JOHN F JR	1500 PARK AVE #209	Multi-Family Residential	1,456	1	0.65	7-Day	1.00	0.65	**111.49**
049 -1035-051-00	LINDEROTH LYNN TR	1500 PARK AVE #210	Multi-Family Residential	963	1	0.65	7-Day	1.00	0.65	**111.49**
049 -1035-052-00	MCGOEY JAMES E	1500 PARK AVE #211	Multi-Family Residential	1,086	1	0.65	7-Day	1.00	0.65	**111.49**
049 -1035-053-00	WARE TIMOTHY E & KIMBERLY S TRS	1500 PARK AVE #212	Multi-Family Residential	1,853	1	0.65	7-Day	1.00	0.65	**111.49**
049 -1035-054-00	MOORE ERIK H & LATISHA N TRS	1500 PARK AVE	Multi-Family Residential	959	1	0.65	7-Day	1.00	0.65	**111.49**
049 -1035-055-00	HONG CRAIG K	1500 PARK AVE #214	Multi-Family Residential	1,088	1	0.65	7-Day	1.00	0.65	**111.49**
049 -1035-056-00	ADKINS RICO	1500 PARK AVE #215	Multi-Family Residential	983	1	0.65	7-Day	1.00	0.65	**111.49**
049 -1035-057-00	PERRIER ERIC & TAKAHASHI YUKI	1500 PARK AVE #216	Multi-Family Residential	1,207	1	0.65	7-Day	1.00	0.65	**111.49**
049 -1035-058-00	ROCHBERG FRANCESCA TR	1500 PARK AVE #217	Multi-Family Residential	1,528	1	0.65	7-Day	1.00	0.65	**111.49**
049 -1035-059-00	FRENCH DANIEL J	1500 PARK AVE #218	Multi-Family Residential	1,149	1	0.65	7-Day	1.00	0.65	**111.49**
049 -1035-060-00	CHU ANNETTE L	1500 PARK AVE #219	Multi-Family Residential	1,151	1	0.65	7-Day	1.00	0.65	**111.49**
049 -1035-061-00	LUDDINGTON DIERDRE	1500 PARK AVE #220	Multi-Family Residential	972	1	0.65	7-Day	1.00	0.65	**111.49**
049 -1035-062-00	NEUMANN JON R & SHIPLEY LAURA S	1500 PARK AVE #221	Multi-Family Residential	935	1	0.65	7-Day	1.00	0.65	**111.49**
049 -1035-063-00	MITCHELL ADAM F & MELODY A	1500 PARK AVE #222	Multi-Family Residential	1,153	1	0.65	7-Day	1.00	0.65	**111.49**
049 -1035-064-00	HESSINI SYLVIE A	1500 PARK AVE #223	Multi-Family Residential	1,105	1	0.65	7-Day	1.00	0.65	**111.49**
049 -1035-065-00	TWOMEY KEVIN P & HORIGUCHI TAMAO TRS	1500 PARK AVE #224	Multi-Family Residential	1,104	1	0.65	7-Day	1.00	0.65	**111.49**
049 -1035-066-00	LOOBKOFF ALEXANDER B	1500 PARK AVE #1	Multi-Family Residential	1,121	1	0.65	7-Day	1.00	0.65	**111.49**
049 -1035-067-00	WISSER NICOLE A	1500 PARK AVE #226	Multi-Family Residential	713	1	0.65	7-Day	1.00	0.65	**111.49**
049 -1035-068-00	TSUI JENNY C	1500 PARK AVE #227	Multi-Family Residential	601	1	0.65	7-Day	1.00	0.65	**111.49**
049 -1035-069-00	SWAIN ROBERT C & REBECCA	1500 PARK AVE #228	Multi-Family Residential	972	1	0.65	7-Day	1.00	0.65	**111.49**
049 -1035-070-00	SPALDING SALLY	1500 PARK AVE #220	Multi-Family Residential	918	1	0.65	7-Day	1.00	0.65	**111.49**

City of Emeryville
Citywide Property and Business Improvement District
Fiscal Year 2015/16 Assessment Roll

APN	Owner	Address	Land Use Classification	Building Square Feet	Units / Rooms / Screens / Slips / Acres	Land Use Factor	Service Days	Service Days Factor	Special Benefit Points	Assessment
049 -1035-071-00	FONG ANTHONY E	1500 PARK AVE	Multi-Family Residential	989	1	0.65	7-Day	1.00	0.65	**111.49**
049 -1035-072-00	VILLEGASWILSON IMEE	1500 PARK AVE #231	Multi-Family Residential	802	1	0.65	7-Day	1.00	0.65	**111.49**
049 -1035-073-00	SALAS SCOTT	1500 PARK AVE #232	Multi-Family Residential	631	1	0.65	7-Day	1.00	0.65	**111.49**
049 -1035-074-00	PARK HUBBARD LLC	1500 PARK AVE #151	General Office	1,307	-	1.52	7-Day	1.00	1.52	**260.05**
049 -1035-075-00	PARK HUBBARD LLC	1500 PARK AVE #151	General Office	1,224	-	1.42	7-Day	1.00	1.42	**243.53**
049 -1035-076-00	MAINS MARILYN A TR	1500 PARK AVE #7109	Multi-Family Residential	889	1	0.65	7-Day	1.00	0.65	**111.49**
049 -1035-077-00	REIER ALICE	1500 PARK AVE #302	Multi-Family Residential	1,213	1	0.65	7-Day	1.00	0.65	**111.49**
049 -1035-078-00	SIMON VALERIE M & MICHAEL L	1500 PARK AVE #303	Multi-Family Residential	1,103	1	0.65	7-Day	1.00	0.65	**111.49**
049 -1035-079-00	SUS MICHAEL J	1500 PARK AVE #304	Multi-Family Residential	1,088	1	0.65	7-Day	1.00	0.65	**111.49**
049 -1035-080-00	LONG DAVID	1500 PARK AVE #305	Multi-Family Residential	1,308	1	0.65	7-Day	1.00	0.65	**111.49**
049 -1035-081-00	LAW CHOONG H	1500 PARK AVE #306	Multi-Family Residential	1,224	1	0.65	7-Day	1.00	0.65	**111.49**
049 -1035-082-00	ZARAGOZA DARRIN J	1500 PARK AVE #307	Multi-Family Residential	1,164	1	0.65	7-Day	1.00	0.65	**111.49**
049 -1035-083-00	CHANG PHILIP & KITTY S	1500 PARK AVE #313	Multi-Family Residential	1,329	1	0.65	7-Day	1.00	0.65	**111.49**
049 -1035-084-00	HO HERMAN	1500 PARK AVE	Multi-Family Residential	1,444	1	0.65	7-Day	1.00	0.65	**111.49**
049 -1035-085-00	JEFFERY PATRICIA	1500 PARK AVE	Multi-Family Residential	982	1	0.65	7-Day	1.00	0.65	**111.49**
049 -1035-086-00	BUIDA AKSANA	1500 PARK AVE #311	Multi-Family Residential	1,081	1	0.65	7-Day	1.00	0.65	**111.49**
049 -1035-087-00	GREER ROBERT B & JEANENE A	1500 PARK AVE #312	Multi-Family Residential	1,858	1	0.65	7-Day	1.00	0.65	**111.49**
049 -1035-088-00	YU WING Y & LAU KAM M TRS & YU WALTER W	1500 PARK AVE	Multi-Family Residential	961	1	0.65	7-Day	1.00	0.65	**111.49**
049 -1035-089-00	CHRIST PETER S	1500 PARK AVE #314	Multi-Family Residential	1,089	1	0.65	7-Day	1.00	0.65	**111.49**
049 -1035-090-00	PIERCE JORDAN R	1500 PARK AVE #315	Multi-Family Residential	983	1	0.65	7-Day	1.00	0.65	**111.49**
049 -1035-091-00	RUTTER ELLEN K & HORD BRYAN	1500 PARK AVE	Multi-Family Residential	1,207	1	0.65	7-Day	1.00	0.65	**111.49**
049 -1035-092-00	REA JOSEPH A	1500 PARK AVE #317	Multi-Family Residential	1,534	1	0.65	7-Day	1.00	0.65	**111.49**
049 -1035-093-00	MCCONNELL MICHAEL A & MARILYN L TRS	1500 PARK AVE #PH1	Multi-Family Residential	1,144	1	0.65	7-Day	1.00	0.65	**111.49**
049 -1035-094-00	COSTANTINI LANA & CASTLE EVERETT	1500 PARK AVE	Multi-Family Residential	1,151	1	0.65	7-Day	1.00	0.65	**111.49**
049 -1035-095-00	MARKHAM JEREMY & REBQUAH C	1500 PARK AVE #320	Multi-Family Residential	974	1	0.65	7-Day	1.00	0.65	**111.49**
049 -1035-096-00	GARCIA GEOFFREY J	1500 PARK AVE #321	Multi-Family Residential	1,027	1	0.65	7-Day	1.00	0.65	**111.49**
049 -1035-097-00	ARIAS ROBERT JR	1500 PARK AVE #322	Multi-Family Residential	1,134	1	0.65	7-Day	1.00	0.65	**111.49**
049 -1035-098-00	HARNESS ROSEMARIE H TR	1500 PARK AVE #323	Multi-Family Residential	1,106	1	0.65	7-Day	1.00	0.65	**111.49**
049 -1035-099-00	RUTHRAUFF NED	1500 PARK AVE #324	Multi-Family Residential	1,106	1	0.65	7-Day	1.00	0.65	**111.49**
049 -1035-100-00	KELLY JOSEPH & GRUVER NANCY	1500 PARK AVE #325	Multi-Family Residential	1,121	1	0.65	7-Day	1.00	0.65	**111.49**
049 -1035-101-00	CHOI AMY L	1500 PARK AVE #326	Multi-Family Residential	748	1	0.65	7-Day	1.00	0.65	**111.49**
049 -1035-102-00	ERVITI MANUEL	1500 PARK AVE #327	Multi-Family Residential	594	1	0.65	7-Day	1.00	0.65	**111.49**
049 -1035-103-00	TERADA NOREEN	1500 PARK AVE #328	Multi-Family Residential	972	1	0.65	7-Day	1.00	0.65	**111.49**
049 -1035-104-00	FAULKNER MARY	1500 PARK AVE #329	Multi-Family Residential	918	1	0.65	7-Day	1.00	0.65	**111.49**
049 -1035-105-00	GINN TONG N	1500 PARK AVE #330	Multi-Family Residential	989	1	0.65	7-Day	1.00	0.65	**111.49**
049 -1035-106-00	JOHNSON JANE F	1500 PARK AVE #331	Multi-Family Residential	782	1	0.65	7-Day	1.00	0.65	**111.49**
049 -1035-107-00	MOON KATHY K TR	1500 PARK AVE #332	Multi-Family Residential	634	1	0.65	7-Day	1.00	0.65	**111.49**
049 -1035-108-00	PARK-HUBBARD LLC	1500 PARK AVE #151	General Office	1,382	-	1.60	7-Day	1.00	1.60	**274.97**
049 -1035-109-00	PARK-HUBBARD LLC	1500 PARK AVE #151	General Office	1,260	-	1.46	7-Day	1.00	1.46	**250.70**
049 -1035-110-00	GREEN SPENCER W	1500 PARK AVE	Multi-Family Residential	897	1	0.65	7-Day	1.00	0.65	**111.49**
049 -1035-111-00	ECHAURI CARMEN D TR	1500 PARK AVE #401	Multi-Family Residential	889	1	0.65	7-Day	1.00	0.65	**111.49**
049 -1035-112-00	MILLER THOMAS J	1500 PARK AVE	Multi-Family Residential	1,209	1	0.65	7-Day	1.00	0.65	**111.49**
049 -1035-113-00	MCCONNELL MARILYN L & MICHAEL A	1500 PARK AVE #PH 1	Multi-Family Residential	1,857	1	0.65	7-Day	1.00	0.65	**111.49**
049 -1035-114-00	MIRANDA NANNETTE & ROBERTS STEPHEN P	1500 PARK AVE #404	Multi-Family Residential	1,736	1	0.65	7-Day	1.00	0.65	**111.49**
049 -1035-115-00	LUEDEKE KATHIE	1500 PARK AVE #405	Multi-Family Residential	1,882	1	0.65	7-Day	1.00	0.65	**111.49**
049 -1035-116-00	HAMPTON JACQUELINE R TR	1500 PARK AVE #406	Multi-Family Residential	1,173	1	0.65	7-Day	1.00	0.65	**111.49**
049 -1035-117-00	WENDLING WILLIAM	1500 PARK AVE #421	Multi-Family Residential	1,029	1	0.65	7-Day	1.00	0.65	**111.49**
049 -1035-118-00	REEDER TRAVIS	1500 PARK AVE #422	Multi-Family Residential	1,833	1	0.65	7-Day	1.00	0.65	**111.49**
049 -1035-119-00	LARIMORE PHYLLIS H	1500 PARK AVE #423	Multi-Family Residential	1,708	1	0.65	7-Day	1.00	0.65	**111.49**
049 -1035-120-00	MCNEVIN DANIEL E TR	1500 PARK AVE #424	Multi-Family Residential	1,800	1	0.65	7-Day	1.00	0.65	**111.49**
049 -1035-121-00	JOHNSON KRISTIN L	1500 PARK AVE	Multi-Family Residential	1,054	1	0.65	7-Day	1.00	0.65	**111.49**
049 -1035-122-00	MAYNARD JOHN T JR & BOERSCH MARTHA A TRS	1500 PARK AVE #434	Multi-Family Residential	1,335	1	0.65	7-Day	1.00	0.65	**111.49**
049 -1035-123-00	SHER GAIL	1500 PARK AVE #435	Multi-Family Residential	932	1	0.65	7-Day	1.00	0.65	**111.49**
049 -1035-124-00	KRITCHEVER JAMES & CAROL	1500 PARK AVE #501	Multi-Family Residential	1,128	1	0.65	7-Day	1.00	0.65	**111.49**
049 -1035-125-00	EYMAN ISABELLE V	1500 PARK AVE #502	Multi-Family Residential	1,128	1	0.65	7-Day	1.00	0.65	**111.49**
049 -1035-126-00	MCCONNELL MICHAEL A & MARYILYN L TRS	1500 PARK AVE #503	Multi-Family Residential	2,284	1	0.65	7-Day	1.00	0.65	**111.49**
049 -1035-127-00	COMMON AREA OF TR 6991 8 THRU 126	1500 PARK AVE #100	None	-	-	-	7-Day	1.00	-	**-**
049 -1035-128-00	LEFKOVITS STEPHEN E & ANN E TRS	1512 PARK AVE	Multi-Family Residential	980	1	0.65	7-Day	1.00	0.65	**111.49**
049 -1035-129-00	HOLLIDAY RICHARD M & NANCY L TRS	1510 PARK AVE #151	Multi-Family Residential	1,016	1	0.65	7-Day	1.00	0.65	**111.49**
049 -1035-130-00	BAKER VILAR ARCHITECTS	1510 PARK AVE	Multi-Family Residential	1,016	1	0.65	7-Day	1.00	0.65	**111.49**
049 -1035-131-00	TIPPING STEVEN B & ZENIADA L TRS	1510 PARK AVE	Multi-Family Residential	1,016	1	0.65	7-Day	1.00	0.65	**111.49**
049 -1035-132-00	NAKAHARA AARON H & EMIKO TRS	1510 PARK AVE	Multi-Family Residential	1,016	1	0.65	7-Day	1.00	0.65	**111.49**
049 -1035-133-00	LUND JOHN W	1522 PARK AVE	Multi-Family Residential	1,016	1	0.65	7-Day	1.00	0.65	**111.49**
049 -1035-134-00	PERRY GEORGE T JR	1524 PARK AVE #333	Multi-Family Residential	1,598	1	0.65	7-Day	1.00	0.65	**111.49**
049 -1035-135-00	LI ALEX C	1510 PARK AVE #301A	Multi-Family Residential	731	1	0.65	7-Day	1.00	0.65	**111.49**
049 -1035-136-00	LEKSICH NICHOLAS S & JIM ETAL	1510 PARK AVE #B	Multi-Family Residential	644	1	0.65	7-Day	1.00	0.65	**111.49**
049 -1035-137-00	JESSANI NADIM	1510 PARK AVE #C	Multi-Family Residential	644	1	0.65	7-Day	1.00	0.65	**111.49**
049 -1035-138-00	JONES COLLIN H & NATHOO AMYN M	1510 PARK AVE #D	Multi-Family Residential	644	1	0.65	7-Day	1.00	0.65	**111.49**
049 -1035-139-00	CHAU LOI N & HE WEI C	1510 PARK AVE #305	Multi-Family Residential	644	1	0.65	7-Day	1.00	0.65	**111.49**
049 -1035-140-00	NGUYEN DANIELLINH H TR	1510 PARK AVE	Multi-Family Residential	644	1	0.65	7-Day	1.00	0.65	**111.49**
049 -1035-141-00	PHAM TAM N	1510 PARK AVE #G	Multi-Family Residential	644	1	0.65	7-Day	1.00	0.65	**111.49**
049 -1035-142-00	SPAETH GEORGE ETAL	1510 PARK AVE #H	Multi-Family Residential	644	1	0.65	7-Day	1.00	0.65	**111.49**
049 -1035-143-00	BUITRAGO MARY & MARTIN TRS	1510 PARK AVE #I	Multi-Family Residential	644	1	0.65	7-Day	1.00	0.65	**111.49**
049 -1035-144-00	EYMAN ISABELLE V	1510 PARK AVE #502	Multi-Family Residential	644	1	0.65	7-Day	1.00	0.65	**111.49**
049 -1035-145-00	DENNIS MICHAEL J TR	1510 PARK AVE	Multi-Family Residential	644	1	0.65	7-Day	1.00	0.65	**111.49**
049 -1035-146-00	BRONSON FREDERICK S JR & TAN TRACY	1510 PARK AVE #L	Multi-Family Residential	644	1	0.65	7-Day	1.00	0.65	**111.49**
049 -1035-147-00	VASQUEZ THOMAS C	1510 PARK AVE #313	Multi-Family Residential	644	1	0.65	7-Day	1.00	0.65	**111.49**
049 -1035-148-00	LU STEPHEN C & JANE C ETAL	1510 PARK AVE	Multi-Family Residential	644	1	0.65	7-Day	1.00	0.65	**111.49**
049 -1035-149-00	YOUTSEY GEORGE & BUFFONIYOUTSEY ELIZABETH	1510 PARK AVE	Multi-Family Residential	1,028	1	0.65	7-Day	1.00	0.65	**111.49**
049 -1035-150-00	COMMON AREA OF TR 6991 128 THRU 149	PARK AVE #100	None	-	-	-	7-Day	1.00	-	**-**
049 -1035-152-00	HORD BRYAN D & RUTTER ELLEN K	4230 HALLECK ST	Multi-Family Residential	1,865	1	0.65	7-Day	1.00	0.65	**111.49**
049 -1035-153-00	EVANS COLLEEN B & DIAL MARTHA R	4232 HALLECK ST	Multi-Family Residential	1,360	1	0.65	7-Day	1.00	0.65	**111.49**
049 -1035-154-00	CHAN JAIE S & LI WENDY Y	4234 HALLECK ST	Multi-Family Residential	1,336	1	0.65	7-Day	1.00	0.65	**111.49**
049 -1035-155-00	SCHWARTZ ANDREW C TR	4236 HALLECK ST	Multi-Family Residential	1,336	1	0.65	7-Day	1.00	0.65	**111.49**
049 -1035-156-00	TOLOSA VANESSA M & LYSTER ERIC M	4238 HALLECK ST	Multi-Family Residential	1,470	1	0.65	7-Day	1.00	0.65	**111.49**
049 -1035-157-00	FRAY JENNIFER & SOTTILARO MARK	4240 HALLECK ST	Multi-Family Residential	1,822	1	0.65	7-Day	1.00	0.65	**111.49**
049 -1035-158-00	YAMOTO DAVID	4242 HALLECK ST	Multi-Family Residential	1,391	1	0.65	7-Day	1.00	0.65	**111.49**
049 -1035-159-00	RUBIO CARLOS G & SALAZARRUBIO CYNTHIA B	4244 HALLECK ST	Multi-Family Residential	1,391	1	0.65	7-Day	1.00	0.65	**111.49**
049 -1035-160-00	CHANG JOHN K & JACLYN M	4246 HALLECK ST	Multi-Family Residential	1,411	1	0.65	7-Day	1.00	0.65	**111.49**
049 -1035-161-00	KANSY CHRISTOPHER A	4248 HALLECK ST	Multi-Family Residential	1,470	1	0.65	7-Day	1.00	0.65	**111.49**
049 -1035-162-00	SAM VANESSA & LEE CHRISTIAN Y	4250 HALLECK ST	Multi-Family Residential	1,865	1	0.65	7-Day	1.00	0.65	**111.49**
049 -1035-163-00	BLUE STAR CORNER LLC	4252 HALLECK ST #151	Multi-Family Residential	1,035	1	0.65	7-Day	1.00	0.65	**111.49**
049 -1035-164-00	BLUE STAR CORNER LLC	4254 HALLECK ST #151	Multi-Family Residential	1,350	1	0.65	7-Day	1.00	0.65	**111.49**
049 -1035-165-00	MURPHY BREEN C & SHIFLET ANDREW	4256 HALLECK ST	Multi-Family Residential	1,336	1	0.65	7-Day	1.00	0.65	**111.49**
049 -1035-166-00	BLUE STAR CORNER LLC	4258 HALLECK ST	Multi-Family Residential	1,558	1	0.65	7-Day	1.00	0.65	**111.49**
049 -1035-167-00	BLUE STAR CORNER LLC	4260 HALLECK ST #151	Multi-Family Residential	1,892	1	0.65	7-Day	1.00	0.65	**111.49**
049 -1035-168-00	BLUE STAR CORNER LLC	4262 HALLECK ST	Multi-Family Residential	1,298	1	0.65	7-Day	1.00	0.65	**111.49**

City of Emeryville
Citywide Property and Business Improvement District
Fiscal Year 2015/16 Assessment Roll

APN	Owner	Address	Land Use Classification	Building Square Feet	Units / Rooms / Screens / Slips / Acres	Land Use Factor	Service Days	Service Days Factor	Special Benefit Points	Assessment
049 -1035-169-00	PALMISANO PETER J TR	4264 HALLECK ST	Multi-Family Residential	1,336	1	0.65	7-Day	1.00	0.65	**111.49**
049 -1035-170-00	BLUE STAR CORNER LLC	4266 HALLECK ST #151	Multi-Family Residential	1,170	1	0.65	7-Day	1.00	0.65	**111.49**
049 -1035-171-00	TIPPING STEVEN B & ZENIADA L TRS	4268 HALLECK ST	Multi-Family Residential	1,515	1	0.65	7-Day	1.00	0.65	**111.49**
049 -1035-172-00	COMMON AREA OF PM 8042	4230 HALLECK ST #200	None	-	-	-	7-Day	1.00	-	**-**
049 -1036-003-00	APEX REFRIGERATION CORPORATION	1550 PARK AVE	Light Industrial	16,950	-	12.37	7-Day	1.00	12.37	**2,122.32**
049 -1038-005-00	S P CO 872-1-9-POR 1	BAY ST	None	-	-	-	7-Day	1.00	-	**-**
049 -1038-009-00	MADISON MANHATTAN VILLAGE LLC	5666 BAY ST	General Retail/Shopping Center	45,000	-	202.05	7-Day	1.00	202.05	**34,655.83**
049 -1038-010-00	WINDSOR METROPOLITAN LP	5684 BAY ST	Multi-Family Residential	397,378	284	184.60	7-Day	1.00	184.60	**31,662.79**
049 -1038-013-00	MADISON MANHATTAN VILLAGE LLC	5663 BAY ST	General Retail/Shopping Center	36,551	-	164.11	7-Day	1.00	164.11	**28,149.01**
049 -1038-015-00	MADISON MANHATTAN VILLAGE LLC	5697 BAY ST	General Retail/Shopping Center	45,000	-	202.05	7-Day	1.00	202.05	**34,655.83**
049 -1038-017-00	MADISON MANHATTAN VILLAGE LLC	5700 BAY ST #400	General Retail/Shopping Center	45,000	-	202.05	7-Day	1.00	202.05	**34,655.83**
049 -1038-018-00	MADISON MANHATTAN VILLAGE LLC	5701 BAY ST	General Retail/Shopping Center	45,000	-	202.05	7-Day	1.00	202.05	**34,655.83**
049 -1039-001-00	S P CO 872-1-6D POR 11	5610 BAY ST	None	-	-	-	7-Day	1.00	-	**-**
049 -1039-002-00	IKEA PROPERTY INC	SHELLMOUND ST	None	-	-	-	7-Day	1.00	-	**-**
049 -1039-003-00	MADISON MANHATTAN VILLAGE LLC	5614 BAY ST	General Retail/Shopping Center	176,727	-	793.50	7-Day	1.00	793.50	**136,102.69**
049 -1039-007-00	MADISON MANHATTAN VILLAGE LLC	5603 BAY ST	None	-	-	-	7-Day	1.00	-	**-**
049 -1039-008-00	MADISON MANHATTAN VILLAGE LLC	5621 BAY ST	General Retail/Shopping Center	45,000	-	202.05	7-Day	1.00	202.05	**34,655.83**
049 -1041-011-04	BTE EQUIPMENT LLC	5000 HOLLIS ST	Utilities	118,200	-	96.92	5-Day	0.71	69.20	**11,869.90**
049 -1041-012-02	HFR PROPERTIES LP ETAL	4512 HOLLIS ST	Warehouse	29,520	-	10.92	5-Day	0.71	7.80	**1,337.62**
049 -1041-013-00	HOLLIS 45TH STREET PROPERTY LLC	1280 45TH ST	Warehouse	29,400	-	10.88	7-Day	1.00	10.88	**1,865.81**
049 -1041-014-00	EMERY PJ & CM LLC	1335 STANFORD AVE	General Office	15,644	-	18.15	5-Day	0.71	12.96	**2,222.40**
049 -1041-017-03	H F H LTD	1397 55TH ST	Warehouse	-	-	-	5-Day	0.71	-	**-**
049 -1041-018-01	H F H LTD	1250 53RD ST	General Office	65,554	-	76.04	5-Day	0.71	54.29	**9,312.64**
049 -1041-019-00	5400 HOLLIS STREET LLC	5400 HOLLIS ST #1000	General Office	70,840	-	82.17	5-Day	0.71	58.67	**10,063.57**
049 -1041-020-00	HOLLIS STREET LLC	5650 HOLLIS ST #480	General Office	65,076	-	75.49	5-Day	0.71	53.90	**9,244.74**
049 -1041-022-00	EMERYVILLE BUSINESS CENTRE	1250 45TH ST #101	None	-	-	-	5-Day	0.71	-	**-**
049 -1041-023-02	EMERYVILLE BUSINESS CENTRE	1250 45TH ST #101	General Office	82,156	-	95.30	5-Day	0.71	68.04	**11,671.13**
049 -1041-026-12	CITY OF EMERYVILLE	SHERMAN DR	None	-	-	-	5-Day	0.71	-	**-**
049 -1041-026-15	SWACE LLC	1450 SHERWIN ST	General Office	69,000	-	80.04	7-Day	1.00	80.04	**13,728.55**
049 -1041-026-16	CITY OF EMERYVILLE	SHERMAN DR	None	-	-	-	5-Day	0.71	-	**-**
049 -1041-026-17	S P TRANSPORTATION CO 872-1-7N-POR35	SHERMAN DR	None	-	-	-	7-Day	1.00	-	**-**
049 -1041-029-01	NOVARTIS VACCINES & DIAGNOSTICS INC	HOLLIS ST	None	-	-	-	5-Day	0.71	-	**-**
049 -1041-029-02	P G & E CO 135-1-2E-1	4525 HOLLIS ST	Utilities	117,000	-	95.94	7-Day	1.00	95.94	**16,455.73**
049 -1041-032-01	EMERYVILLE BUSINESS CENTRE	DOYLE ST #101	None	-	-	-	5-Day	0.71	-	**-**
049 -1041-037-06	CITY OF EMERYVILLE	HOLLIS ST	None	-	-	-	5-Day	0.71	-	**-**
049 -1041-037-09	SP CO 872-1-17E-19	HOLLIS ST	None	-	-	-	5-Day	0.71	-	**-**
049 -1041-037-10	CITY OF EMERYVILLE	HOLLIS ST	None	-	-	-	5-Day	0.71	-	**-**
049 -1041-038-02	SP CO 872-1-17E-20	HOLLIS ST	None	-	-	-	5-Day	0.71	-	**-**
049 -1041-046-02	S P TRANSPORTATION CO 872-1-7N-POR35	53RD ST	None	-	-	-	5-Day	0.71	-	**-**
049 -1041-046-04	CITY OF EMERYVILLE	53RD ST	None	-	-	-	5-Day	0.71	-	**-**
049 -1041-047-05	S P TRANSPORTATION CO 872-1-7M-POR33	53RD ST	None	-	-	-	5-Day	0.71	-	**-**
049 -1041-047-07	CITY OF EMERYVILLE	53RD ST	None	-	-	-	5-Day	0.71	-	**-**
049 -1041-048-03	G C DIAGNOSTICS CORP	1403 STANFORD AVE	General Office	118,233	-	137.15	5-Day	0.71	97.93	**16,796.25**
049 -1041-049-00	NOVARTIS VACCINES & DIAGNOSTICS INC	1400 53RD ST	General Office	52,501	-	60.90	5-Day	0.71	43.48	**7,458.32**
049 -1041-050-01	G C DIAGNOSTICS CORP	4560 HORTON ST	General Office	95,510	-	110.79	5-Day	0.71	79.11	**13,568.21**
049 -1041-051-00	G C DIAGNOSTICS CORP	4540 HORTON ST	None	-	-	-	5-Day	0.71	-	**-**
049 -1041-053-00	JENSEN CHRISTEN E TR ETAL	5521 DOYLE ST #101	School	7,015	-	11.36	5-Day	0.71	8.11	**1,391.74**
049 -1041-054-00	FORDHAM PROPERTIES INC	5515 DOYLE ST #101	Light Industrial/Restaurant/General Office	33,076	-	48.09	5-Day	0.71	34.33	**5,888.93**
049 -1041-055-00	G C DIAGNOSTICS CORP	4510 HORTON ST	Light Industrial	29,500	-	21.54	5-Day	0.71	15.38	**2,637.31**
049 -1041-056-00	CITY OF EMERYVILLE	1420 45TH ST	Multi-Family Residential	45,000	32	20.80	7-Day	1.00	20.80	**3,567.64**
049 -1041-057-01	CITY OF EMERYVILLE	STANFORD AVE #12	None	-	-	-	5-Day	0.71	-	**-**
049 -1041-058-01	REDEVELOPMENT AGENCY OF THE CITY OF EMERYVILLE	STANFORD AVE #12	None	-	-	-	5-Day	0.71	-	**-**
049 -1041-059-01	ERPM INC	HOLLIS ST	None	-	-	-	5-Day	0.71	-	**-**
049 -1041-061-00	G C DIAGNOSTICS CORP	HOLLIS ST	None	-	-	-	5-Day	0.71	-	**-**
049 -1041-062-00	S P CO 872-1-7E-12	HOLDEN ST	None	-	-	-	7-Day	1.00	-	**-**
049 -1041-065-02	REDEVELOPMENT AGENCY OF THE CITY OF EMERYVILLE	STANFORD AVE #12	None	-	-	-	5-Day	0.71	-	**-**
049 -1041-066-00	EMERY PJ & CM LLC	STANFORD AVE	None	-	-	-	5-Day	0.71	-	**-**
049 -1041-067-00	EMERY PJ & CM LLC	STANFORD AVE	None	-	-	-	5-Day	0.71	-	**-**
049 -1041-068-00	CITY OF EMERYVILLE	STANFORD AVE #12	None	-	-	-	5-Day	0.71	-	**-**
049 -1041-069-00	H F H LTD	HOLLIS ST	None	-	-	-	5-Day	0.71	-	**-**
049 -1041-070-02	NOVARTIS VACCINES & DIAGNOSTICS INC	HOLLIS ST	None	-	-	-	5-Day	0.71	-	**-**
049 -1041-071-02	NOVARTIS VACCINES & DIAGNOSTICS INC	5300 CHIRON WAY	General Office	285,800	-	331.53	5-Day	0.71	236.71	**40,600.92**
049 -1041-072-00	H F H LTD	HOLLIS ST	None	-	-	-	5-Day	0.71	-	**-**
049 -1041-073-00	EMERYVILLE BUSINESS CENTRE	45TH ST #101	None	-	-	-	5-Day	0.71	-	**-**
049 -1041-074-00	EMERY BAY VILLAGE HOMEOWNER ASSOCIATION	DOYLE ST #200	None	-	-	-	5-Day	0.71	-	**-**
049 -1041-075-00	EMERYVILLE BUSINESS CENTRE	DOYLE ST #101	None	-	-	-	5-Day	0.71	-	**-**
049 -1079-001-00	PISANI ROBERT TR	1099 45TH ST #121	General Retail/Shopping Center/Multi-Family Residential	5,639	-	9.94	5-Day	0.71	7.10	**1,217.78**
049 -1079-002-00	GASCOYNE ERIC & BOSUWAN KRONGTHIP	1095 45TH ST	Multi-Family Residential	2,988	3	1.95	5-Day	0.71	1.39	**238.81**
049 -1079-003-00	GASCOYNE ERIC & BOSUWAN KRONGTHIP	1089 45TH ST	Multi-Family Residential	633	2	1.30	5-Day	0.71	0.93	**159.21**
049 -1079-004-00	HOLIMAN MAILI C & BLACKWELL CAMERON V	1087 45TH ST	Single-Family Residential	916	1	1.00	5-Day	0.71	0.71	**122.47**
049 -1079-005-02	ROSE VENTURES LLC	1085 45TH ST	Multi-Family Residential	2,492	4	2.60	5-Day	0.71	1.86	**318.41**
049 -1079-005-03	JEFFERSON JANICE C	4337 SALEM ST	Single-Family Residential	1,066	1	1.00	5-Day	0.71	0.71	**122.47**
049 -1079-007-00	DANIELS ANNA M TR	4329 SALEM ST	Single-Family Residential	928	1	1.00	5-Day	0.71	0.71	**122.47**
049 -1079-008-02	HEINLE DONNA TR	4327 SALEM ST	Multi-Family Residential	2,966	3	1.95	5-Day	0.71	1.39	**238.81**
049 -1079-009-00	CITY OF EMERYVILLE	4321 SALEM ST #12	None	-	-	-	7-Day	1.00	-	**-**
049 -1079-010-01	ROE LAWRENCE H & CELIA H	4315 SALEM ST	Multi-Family Residential	1,743	3	1.95	7-Day	1.00	1.95	**334.47**
049 -1079-010-02	TSCHETTER ROBIN & RAMIREZ ANTONIO T	4317 SALEM ST	Single-Family Residential	1,592	1	1.00	7-Day	1.00	1.00	**171.52**
049 -1079-011-02	PETERSON TARIK & ROE CELIA H	1084 43RD ST	Multi-Family Residential	2,510	4	2.60	7-Day	1.00	2.60	**445.95**
049 -1079-011-03	PETERSON TARIK & ROE CELIA H	1086 43RD ST	Multi-Family Residential	2,289	4	2.60	7-Day	1.00	2.60	**445.95**
049 -1079-011-04	DUNN MARILYN Y & CHARLES B JR	1074 43RD ST	Multi-Family Residential	2,569	2	1.30	7-Day	1.00	1.30	**222.98**
049 -1079-011-05	WONG FELIX	1078 43RD ST #200	Multi-Family Residential	2,506	2	1.30	7-Day	1.00	1.30	**222.98**
049 -1079-012-00	BEMNET PETROS TR	1090 43RD ST	Single-Family Residential	2,862	1	1.00	7-Day	1.00	1.00	**171.52**
049 -1079-013-00	FAJARDO STEVEN J & NUBIA E	1092 43RD ST #C	Multi-Family Residential	2,010	3	1.95	7-Day	1.00	1.95	**334.47**
049 -1079-014-01	CITY OF EMERYVILLE	4300 SAN PABLO AVE	Government Office Complex	4,550	-	13.33	7-Day	1.00	13.33	**2,286.63**
049 -1079-017-01	CITY OF EMERYVILLE	4310 SAN PABLO AVE	Government Office Complex	4,550	-	13.33	7-Day	1.00	13.33	**2,286.63**
049 -1079-019-04	CITY OF EMERYVILLE	4320 SAN PABLO AVE	Multi-Family Residential	37,161	50	32.50	7-Day	1.00	32.50	**5,574.43**
049 -1079-022-00	PISANI ROBERT TR	4340 SAN PABLO AVE	General Retail/Shopping Center	1,920	-	8.62	7-Day	1.00	8.62	**1,478.65**
049 -1079-023-00	SINGH AVTAR & RANI MEERA	4332 SAN PABLO AVE	General Retail/Shopping Center/Multi-Family Residential	6,430	-	14.46	7-Day	1.00	14.46	**2,479.46**
049 -1079-024-00	NATHAN RANDALL & WEINSTEIN SIDNEY	4343 SALEM ST	Multi-Family Residential	702	1	0.65	5-Day	0.71	0.46	**79.60**
049 -1079-025-00	NATHAN RANDALL & WEINSTEIN SIDNEY	SALEM ST	Multi-Family Residential	702	1	0.65	5-Day	0.71	0.46	**79.60**
049 -1079-026-00	NATHAN RANDALL & WEINSTEIN SIDNEY	SALEM ST	Multi-Family Residential	702	1	0.65	5-Day	0.71	0.46	**79.60**
049 -1079-027-00	COMMON AREA OF PM 7801 24 25 & 26	SALEM ST	None	-	-	-	5-Day	0.71	-	**-**
049 -1079-029-00	FLORES PAULA J & QUEZADA MARCOS E ETAL	4333 SALEM ST #1	Multi-Family Residential	1,568	1	0.65	5-Day	0.71	0.46	**79.60**
049 -1079-030-00	BYARS JACK B & PAMELA J TRS	4333 SALEM ST	Multi-Family Residential	1,296	1	0.65	5-Day	0.71	0.46	**79.60**
049 -1079-031-00	BYARS JACK B & PAMELA J TRS	4333 SALEM ST	Multi-Family Residential	1,296	1	0.65	5-Day	0.71	0.46	**79.60**
049 -1079-032-00	SALEM MANOR LLC	4333 SALEM ST #22ND	None	-	-	-	5-Day	0.71	-	**-**
049 -1080-001-00	FERAIOS ANDREW J & HILL MISAKO E	1075 45TH ST	Single-Family Residential	2,146	1	1.00	5-Day	0.71	0.71	**122.47**

City of Emeryville
Citywide Property and Business Improvement District
Fiscal Year 2015/16 Assessment Roll

APN	Owner	Address	Land Use Classification	Building Square Feet	Units / Rooms / Screens / Slips / Acres	Land Use Factor	Service Days	Service Days Factor	Special Benefit Points	Assessment
049 -1080-002-00	RESOURCES FOR COMMUNITY DEVELOPMENT	1065 45TH ST	Multi-Family Residential	14,856	20	13.00	5-Day	0.71	9.28	**1,592.06**
049 -1080-003-00	POWELL WILLIAM & VICTORIA	4343 ESSEX ST	Multi-Family Residential	5,597	7	4.55	5-Day	0.71	3.25	**557.22**
049 -1080-004-00	KALMAN KENNETH M & BERNSTEIN ROBIN L	4327 ESSEX ST	Multi-Family Residential	2,362	5	3.25	5-Day	0.71	2.32	**398.01**
049 -1080-005-00	OLDENBURG APRIL G	4323 ESSEX ST	Single-Family Residential	963	1	1.00	5-Day	0.71	0.71	**122.47**
049 -1080-006-02	DONALDSON SUSAN & ELY SCHEFFER A	4321 ESSEX ST	Multi-Family Residential	1,956	2	1.30	5-Day	0.71	0.93	**159.21**
049 -1080-007-00	WILLIAMS ALEX J	4315 ESSEX ST #1305	Single-Family Residential	1,175	1	1.00	5-Day	0.71	0.71	**122.47**
049 -1080-008-00	TREUTING EDWARD R TR	4313 ESSEX ST	Single-Family Residential	1,303	1	1.00	5-Day	0.71	0.71	**122.47**
049 -1080-009-00	ROTHSCHILD JASON B TR	4311 ESSEX ST	Single-Family Residential	1,175	1	1.00	5-Day	0.71	0.71	**122.47**
049 -1080-010-00	CONNELL DAVID W & KATHRYN M TRS	4309 ESSEX ST	Single-Family Residential	1,305	1	1.00	5-Day	0.71	0.71	**122.47**
049 -1080-011-00	BADHIA DEBORAH L & RUBENSTEIN ESTELLE F	1052 43RD ST	Multi-Family Residential	2,447	3	1.95	5-Day	0.71	1.39	**238.81**
049 -1080-012-00	ANDREGG SASHEEN & DAVIS PHILIP	1054 43RD ST	Single-Family Residential	1,173	1	1.00	5-Day	0.71	0.71	**122.47**
049 -1080-013-00	PERDOMO OSCAR F & JUANITA TRS	1056 43RD ST	Single-Family Residential	1,325	1	1.00	5-Day	0.71	0.71	**122.47**
049 -1080-014-00	LEE DELLA R	1058 43RD ST	Single-Family Residential	1,173	1	1.00	7-Day	1.00	1.00	**171.52**
049 -1080-015-00	BLACK COREY L & KOHN ALYSON P	1060 43RD ST	Single-Family Residential	1,175	1	1.00	7-Day	1.00	1.00	**171.52**
049 -1080-016-00	ALMONDS WILFRED R	1062 43RD ST	Single-Family Residential	1,173	1	1.00	7-Day	1.00	1.00	**171.52**
049 -1080-017-00	FRANCIS ADLEAN	1064 43RD ST	Single-Family Residential	1,686	1	1.00	7-Day	1.00	1.00	**171.52**
049 -1080-018-00	CURRAN YVONNE M	4308 SALEM ST	Single-Family Residential	1,404	1	1.00	7-Day	1.00	1.00	**171.52**
049 -1080-019-00	CURRAN MARY K TR	4314 SALEM ST	Multi-Family Residential	1,326	2	1.30	5-Day	0.71	0.93	**159.21**
049 -1080-020-00	CURRAN MARY K TR	4316 SALEM ST	Multi-Family Residential	3,912	4	2.60	5-Day	0.71	1.86	**318.41**
049 -1080-021-00	EASON SUSAN E	4320 SALEM ST	Multi-Family Residential	2,242	4	2.60	5-Day	0.71	1.86	**318.41**
049 -1080-022-01	CURRAN KATHERINE M TR & CURRAN MARY K TR ETAL	4322 SALEM ST	Multi-Family Residential	4,468	5	3.25	5-Day	0.71	2.32	**398.01**
049 -1080-023-00	HENDERLITE PETER & OBERLY JACQUELINE TRS	4328 SALEM ST	Multi-Family Residential	2,088	3	1.95	5-Day	0.71	1.39	**238.81**
049 -1080-024-00	BONACINI LUIGI & DELLA F	SALEM ST	Single-Family Residential	-	-	-	5-Day	0.71	-	-
049 -1080-025-00	LIANG SHAO H	4336 SALEM ST	Multi-Family Residential	2,712	2	1.30	5-Day	0.71	0.93	**159.21**
049 -1081-014-00	PARKER LOUISE E TR	4359 ADELINE ST	Multi-Family Residential	5,344	10	6.50	5-Day	0.71	4.64	**796.03**
049 -1081-015-00	BATH DARSHAN S & HARWINDER K	4339 ADELINE ST	Multi-Family Residential	2,672	3	1.95	5-Day	0.71	1.39	**238.81**
049 -1081-016-00	CHUMBER BALBIR S	4333 ADELINE ST	Multi-Family Residential	3,255	4	2.60	5-Day	0.71	1.86	**318.41**
049 -1081-017-01	CHUMBER BALBIR S	4315 ADELINE ST	Multi-Family Residential	1,493	2	1.30	5-Day	0.71	0.93	**159.21**
049 -1081-018-01	CHUMBER BALBIR S	4311 ADELINE ST	Single-Family Residential	1,148	1	1.00	5-Day	0.71	0.71	**122.47**
049 -1081-019-00	HOWELL MARIETTE M & NEAL JULIA M TR	4305 ADELINE ST	Multi-Family Residential	4,714	6	3.90	5-Day	0.71	2.78	**477.62**
049 -1081-020-00	GAMBRELL ELVIA TR	1048 43RD ST	Single-Family Residential	1,253	1	1.00	5-Day	0.71	0.71	**122.47**
049 -1081-021-00	WONG SEK G & BURNETT	1050 43RD ST	Single-Family Residential	1,954	1	1.00	5-Day	0.71	0.71	**122.47**
049 -1081-022-00	STANLEY JUDY L TR	4308 ESSEX ST	Multi-Family Residential	2,938	3	1.95	5-Day	0.71	1.39	**238.81**
049 -1081-023-00	LEUNG SIU C	4312 ESSEX ST	Multi-Family Residential	2,646	3	1.95	5-Day	0.71	1.39	**238.81**
049 -1081-024-00	CHENG TRUST	4316 ESSEX ST	Multi-Family Residential	1,388	2	1.30	5-Day	0.71	0.93	**159.21**
049 -1081-025-00	JAI MAA PROPERTIES LLC	4320 ESSEX ST	Multi-Family Residential	2,796	4	2.60	5-Day	0.71	1.86	**318.41**
049 -1081-026-00	MCGAFFIE BRENDA J TR	4322 ESSEX ST	Multi-Family Residential	2,068	3	1.95	5-Day	0.71	1.39	**238.81**
049 -1081-027-00	QUINN LEVINIA TR	4324 ESSEX ST	Single-Family Residential	1,162	1	1.00	5-Day	0.71	0.71	**122.47**
049 -1081-028-00	MAHIN MARY M TR	4326 ESSEX ST	Multi-Family Residential	4,682	7	4.55	5-Day	0.71	3.25	**557.22**
049 -1083-001-00	BAL HARBIR S & HARBIR	4300 ADELINE ST	Single-Family Residential	1,183	1	1.00	5-Day	0.71	0.71	**122.47**
049 -1084-004-00	1000 42ND STREET LLC	4330 ADELINE ST	None	-	-	-	5-Day	0.71	-	-
049 -1084-005-00	BAL SUKHCHAIN S & JASBIR KAUR	4210 ADELINE ST	Single-Family Residential	1,172	1	1.00	7-Day	1.00	1.00	**171.52**
049 -1084-006-00	DUNHAM SARAH	4220 ADELINE ST	Single-Family Residential	1,064	1	1.00	7-Day	1.00	1.00	**171.52**
049 -1084-007-00	JONES LINDA	4230 ADELINE ST	Single-Family Residential	1,064	1	1.00	7-Day	1.00	1.00	**171.52**
049 -1084-008-00	GILBERT ALAN E & YUMEI Z	4240 ADELINE ST	Single-Family Residential	1,172	1	1.00	7-Day	1.00	1.00	**171.52**
049 -1084-009-00	SHARMA SUBHASH C & ASHA K	4250 ADELINE ST	Single-Family Residential	1,172	1	1.00	7-Day	1.00	1.00	**171.52**
049 -1084-010-00	BUI JENNIFER	4260 ADELINE ST	Single-Family Residential	1,064	1	1.00	5-Day	0.71	0.71	**122.47**
049 -1084-011-00	BONNEY DONALD R & SHARON J	4270 ADELINE ST	Single-Family Residential	1,064	1	1.00	5-Day	0.71	0.71	**122.47**
049 -1084-012-00	POSEY DEVIN L	4280 ADELINE ST	Single-Family Residential	1,172	1	1.00	5-Day	0.71	0.71	**122.47**
049 -1174-022-00	CONTIER CATHERINE F & LARRY TRS	1064 45TH ST	Multi-Family Residential	5,049	4	2.60	5-Day	0.71	1.86	**318.41**
049 -1174-023-00	CONTIER CATHERINE & LARRY TRS	1068 45TH ST	Multi-Family Residential	8,339	10	6.50	5-Day	0.71	4.64	**796.03**
049 -1174-024-03	TANN JOHN W & KAIREE N	45TH ST #A	Multi-Family Residential	3,066	3	1.95	5-Day	0.71	1.39	**238.81**
049 -1174-026-01	EBI CAMPUS LLC	1082 45TH ST	Multi-Family Residential	-	-	-	5-Day	0.71	-	-
049 -1174-027-00	EBI CAMPUS LLC	4500 SAN PABLO AVE	Multi-Family Residential	-	-	-	5-Day	0.71	-	-
049 -1174-028-00	EBI CAMPUS LLC	4506 SAN PABLO AVE	Multi-Family Residential	-	-	-	5-Day	0.71	-	-
049 -1174-029-00	EBI CAMPUS LLC	4508 SAN PABLO AVE	Multi-Family Residential	-	-	-	5-Day	0.71	-	-
049 -1174-030-00	EBI CAMPUS LLC	4512 SAN PABLO AVE	Multi-Family Residential	-	-	-	5-Day	0.71	-	-
049 -1174-031-02	EBI CAMPUS LLC	1099 47TH ST	None	-	-	-	5-Day	0.71	-	-
049 -1174-031-03	EBI CAMPUS LLC	4550 SAN PABLO AVE	General Office	27,542	-	31.95	5-Day	0.71	22.81	**3,912.63**
049 -1177-007-01	R & J INVESTMENTS LLC	4700 SAN PABLO AVE	Light Industrial	22,000	-	16.06	5-Day	0.71	11.47	**1,966.80**
049 -1178-003-00	ALAMEDA CONTRA COSTA TRANSIT DISTRICT	47TH ST	None	-	-	-	5-Day	0.71	-	-
049 -1178-004-00	HARMAN KFC INVESTMENT	4501 SAN PABLO AVE	Fast-Food Restaurant	2,776	-	37.09	7-Day	1.00	37.09	**6,361.26**
049 -1178-005-00	ARMSTRONG PREMIER PROPERTY LLC	4545 SAN PABLO AVE	Warehouse	23,606	-	8.73	5-Day	0.71	6.24	**1,069.65**
049 -1179-001-00	ALAMEDA CONTRA COSTA TRANSIT DISTRICT	47TH ST	None	-	-	-	5-Day	0.71	-	-
049 -1180-001-00	ALAMEDA CONTRA COSTA TRANSIT DISTRICT	4301 DOYLE ST	General Office	146,085	-	169.46	5-Day	0.71	120.99	**20,752.92**
049 -1180-002-00	S P CO 872-1-8A-4	45TH ST	None	-	-	-	5-Day	0.71	-	-
049 -1181-001-00	EMERY UNIFIED SCHOOL DISTRICT	SAN PABLO AVE	None	-	-	-	5-Day	0.71	-	-
049 -1182-015-08	EMERY UNIFIED SCHOOL DISTRICT	47TH ST	None	-	-	-	5-Day	0.71	-	-
049 -1183-010-00	JEONG MARGARET K & TED C	1224 53RD ST	Multi-Family Residential	1,992	2	1.30	5-Day	0.71	0.93	**159.21**
049 -1183-012-00	ANSTRAND SUSAN D TR & MAGNUSEN NORA	1232 53RD ST	Single-Family Residential	1,660	1	1.00	5-Day	0.71	0.71	**122.47**
049 -1183-013-00	JACKSON BRENDA	1236 53RD ST	Multi-Family Residential	2,192	2	1.30	5-Day	0.71	0.93	**159.21**
049 -1183-015-00	CALHOUN AUDROSE & MAEZOLA TRS	1245 54TH ST	Multi-Family Residential	3,234	2	1.30	5-Day	0.71	0.93	**159.21**
049 -1183-016-00	CALHOUN AUDROSE & MAEZOLA TRS	1239 54TH ST	Multi-Family Residential	1,760	4	2.60	5-Day	0.71	1.86	**318.41**
049 -1183-017-00	IVAN G MANOV & MICHAEL M DINEV TRUST	1233 54TH ST	Multi-Family Residential	2,335	3	1.95	5-Day	0.71	1.39	**238.81**
049 -1183-018-00	WHITE BETTIE J ETAL	1229 54TH ST	Multi-Family Residential	2,552	2	1.30	5-Day	0.71	0.93	**159.21**
049 -1183-019-00	GORDON KIM TR	1219 54TH ST	Multi-Family Residential	1,760	2	1.30	5-Day	0.71	0.93	**159.21**
049 -1183-020-00	BAUM MARC H TR	1215 54TH ST	Multi-Family Residential	1,760	2	1.30	5-Day	0.71	0.93	**159.21**
049 -1183-021-00	HAMNER ROBERT M & CLAIR F	1207 54TH ST	Multi-Family Residential	3,524	4	2.60	5-Day	0.71	1.86	**318.41**
049 -1183-022-00	GARNIER RENAUD & GRIBOMONTGARNIER LAURA	53RD ST	Single-Family Residential	-	-	-	5-Day	0.71	-	-
049 -1183-024-00	CARTER DANIEL	1203 54TH ST	Multi-Family Residential	1,760	2	1.30	5-Day	0.71	0.93	**159.21**
049 -1183-028-00	CITY OF EMERYVILLE	1198 53RD ST	None	-	-	-	5-Day	0.71	-	-
049 -1183-030-00	MAGUIRE OWEN S & ALFIE N	1228 53RD ST	Multi-Family Residential	1,182	1	0.65	5-Day	0.71	0.46	**79.60**
049 -1183-031-00	DOAN KARENA L	1226 53RD ST	Multi-Family Residential	995	1	0.65	5-Day	0.71	0.46	**79.60**
049 -1183-032-00	SNYDER CINDY L	1230 53RD ST	Multi-Family Residential	983	1	0.65	5-Day	0.71	0.46	**79.60**
049 -1183-033-00	COMMON AREA FOR PARCEL MAP 8845	1228 53RD ST #A	None	-	-	-	5-Day	0.71	-	-
049 -1184-002-01	MARTIN ENTERPRISES LLC	1202 54TH ST	Multi-Family Residential	1,760	2	1.30	5-Day	0.71	0.93	**159.21**
049 -1315-001-00	WATERTOWER ASSOCIATES LLC	1255 POWELL ST	General Office	10,012	-	11.61	5-Day	0.71	8.29	**1,422.31**
049 -1317-001-01	ARCHSTONE EMERYVILLE RESIDENTIAL LLC	5780 HOLLIS ST	Multi-Family Residential	79,882	176	114.40	5-Day	0.71	81.68	**14,010.11**
049 -1318-001-02	SCHMIER KENNETH J TR & SCHMIER ERIC S TR ETAL	5772 PELADEAU ST	Restaurant	3,750	-	35.44	7-Day	1.00	35.44	**6,078.28**
049 -1318-002-02	SCHMIER KENNETH J TR & SCHMIER ERIC S TR ETAL	1407 POWELL ST	Warehouse	1,500	-	0.56	5-Day	0.71	0.40	**67.97**
049 -1318-003-02	5701 HOLLIS STREET LLC	5701 HOLLIS ST	General Office	6,926	-	8.03	5-Day	0.71	5.74	**983.91**
049 -1318-007-04	1407 POWELL STREET ASSOCIATES LLC & SCHMIER K ETAL	5768 PELADEAU ST #201	Church/Lodge/Club	10,260	-	9.85	5-Day	0.71	7.03	**1,206.24**
049 -1318-007-05	SCHMIER ERIC S TR & SCHMIER KENNETH J TR ETAL	5764 PELADEAU ST #201	None	-	-	-	7-Day	1.00	-	-
049 -1318-008-00	CITY OF EMERYVILLE	HOLLIS ST	None	-	-	-	5-Day	0.71	-	-
049 -1318-009-02	5701 HOLLIS STREET LLC	HOLLIS ST	None	-	-	-	5-Day	0.71	-	-
049 -1318-009-03	5701 HOLLIS STREET LLC	HOLLIS ST	None	-	-	-	5-Day	0.71	-	-
049 -1318-009-04	CITY OF EMERYVILLE	5701 HOLLIS ST	None	-	-	-	5-Day	0.71	-	-

City of Emeryville
Citywide Property and Business Improvement District
Fiscal Year 2015/16 Assessment Roll

APN	Owner	Address	Land Use Classification	Building Square Feet	Units / Rooms / Screens / Slips / Acres	Land Use Factor	Service Days	Service Days Factor	Special Benefit Points	Assessment
049 -1318-010-00	5701 HOLLIS STREET LLC	5701 HOLLIS ST	Warehouse	-	-	-	5-Day	0.71	-	**-**
049 -1319-001-06	FOUR STUDIOS LIMITED PARTNERSHIP	5675 LANDREGAN ST	Warehouse	7,950	-	2.94	5-Day	0.71	2.10	**360.23**
049 -1319-001-11	5677 HORTON STREET LLC	5677 HORTON ST	Warehouse	6,840	-	2.53	5-Day	0.71	1.81	**309.94**
049 -1319-001-15	SCHMIER ERIC S TR & SCHMIER KENNETH J TR ETAL	1475 POWELL ST #201	General Office	9,316	-	10.81	7-Day	1.00	10.81	**1,853.55**
049 -1319-001-20	FOUR STUDIOS LIMITED PARTNERSHIP ETAL	5679 LANDREGAN ST	None	-	-	-	5-Day	0.71	-	**-**
049 -1319-002-02	SCHMIER ERIC S TR & SCHMIER KENNETH J TR ETAL	5745 PELADEAU ST #201	Warehouse	63,400	-	23.46	7-Day	1.00	23.46	**4,023.54**
049 -1320-001-00	WILSON ANTHONY G	1519 POWELL ST	Light Industrial	21,200	-	15.48	7-Day	1.00	15.48	**2,654.46**
049 -1320-003-00	ZENTNER ROBERT P & JENNIFER D	5755 LANDREGAN ST	Warehouse	35,383	-	13.09	7-Day	1.00	13.09	**2,245.50**
049 -1320-004-00	SCHMIER ERIC S TR & SCHMIER KENNETH J TR	5749 LANDREGAN ST #201	Light Industrial	20,871	-	15.24	7-Day	1.00	15.24	**2,613.27**
049 -1321-001-02	CITY OF EMERYVILLE	1535 POWELL ST	None	-	-	-	7-Day	1.00	-	**-**
049 -1321-001-04	CITY OF EMERYVILLE	5770 SHELLMOUND ST	None	-	-	-	7-Day	1.00	-	**-**
049 -1321-003-02	CITY OF EMERYVILLE	1525 POWELL ST	None	-	-	-	7-Day	1.00	-	**-**
049 -1321-004-03	CITY OF EMERYVILLE	SHELLMOUND ST #12	None	-	-	-	7-Day	1.00	-	**-**
049 -1321-004-04	CITY OF EMERYVILLE	5760 SHELLMOUND ST	None	-	-	-	7-Day	1.00	-	**-**
049 -1321-005-00	CITY OF EMERYVILLE	SHELLMOUND ST	None	-	-	-	7-Day	1.00	-	**-**
049 -1321-006-00	S P CO 872-1-9-POR 1	1521 POWELL ST	None	-	-	-	7-Day	1.00	-	**-**
049 -1325-001-02	WAREHAM DEVELOPMENT CORPORATION	5885 LANDREGAN ST #400	Rail Station	9,514	-	39.58	5-Day	0.71	28.26	**4,846.99**
049 -1325-001-05	REDEVELOPMENT AGENCY OF THE CITY OF EMERYVILLE	POWELL ST #12	None	-	-	-	7-Day	1.00	-	**-**
049 -1325-002-00	CITY OF EMERYVILLE	LANDREGAN ST	None	-	-	-	5-Day	0.71	-	**-**
049 -1325-004-00	EMERY STATION OFFICE II LLC	POWELL ST #400	None	-	-	-	7-Day	1.00	-	**-**
049 -1325-006-00	CRANDALL L D & SHARON C TRS	5855 HORTON ST	Multi-Family Residential	956	1	0.65	5-Day	0.71	0.46	**79.60**
049 -1325-007-00	ANN APARTMENTS INC	5855 HORTON ST #402	Multi-Family Residential	1,226	1	0.65	5-Day	0.71	0.46	**79.60**
049 -1325-008-00	LENEHAN ERIC M	5855 HORTON ST #15	Multi-Family Residential	957	1	0.65	5-Day	0.71	0.46	**79.60**
049 -1325-009-00	MARCOTTE RANDY & HENTSCHEL CHRIS	5855 HORTON ST #404	Multi-Family Residential	1,226	1	0.65	5-Day	0.71	0.46	**79.60**
049 -1325-010-00	KHANNA AMIT	5855 HORTON ST #405	Multi-Family Residential	611	1	0.65	5-Day	0.71	0.46	**79.60**
049 -1325-011-00	STADLER MARYLEE & CABRERA EDUARDO	5855 HORTON ST #406	Multi-Family Residential	1,095	1	0.65	5-Day	0.71	0.46	**79.60**
049 -1325-012-00	RILEY KENNETH E & HARRISON ERICK P	5855 HORTON ST #407	Multi-Family Residential	1,001	1	0.65	5-Day	0.71	0.46	**79.60**
049 -1325-013-00	WONG CHRISTINA	5855 HORTON ST #143	Multi-Family Residential	1,217	1	0.65	5-Day	0.71	0.46	**79.60**
049 -1325-014-00	DISKEN WILLIAM L	5855 HORTON ST #409	Multi-Family Residential	611	1	0.65	5-Day	0.71	0.46	**79.60**
049 -1325-015-00	DENNIS DONNA N	5855 HORTON ST #410	Multi-Family Residential	587	1	0.65	5-Day	0.71	0.46	**79.60**
049 -1325-016-00	GALARPE ALFONSO G	5855 HORTON ST #160	Multi-Family Residential	611	1	0.65	5-Day	0.71	0.46	**79.60**
049 -1325-017-00	CHOI HONG S & KIM JIYOUNG	5855 HORTON ST	Multi-Family Residential	1,226	1	0.65	5-Day	0.71	0.46	**79.60**
049 -1325-018-00	CHAVEZ SERGIO	5855 HORTON ST #413	Multi-Family Residential	957	1	0.65	5-Day	0.71	0.46	**79.60**
049 -1325-019-00	YIN DANNY & ANITA	5855 HORTON ST	Multi-Family Residential	1,226	1	0.65	5-Day	0.71	0.46	**79.60**
049 -1325-020-00	YU RUDY Y	5855 HORTON ST #415	Multi-Family Residential	956	1	0.65	5-Day	0.71	0.46	**79.60**
049 -1325-021-00	ROQUE MARIA E	5855 HORTON ST #501	Multi-Family Residential	1,277	1	0.65	5-Day	0.71	0.46	**79.60**
049 -1325-022-00	XU XIAOYUAN & YANG TONG	5855 HORTON ST #502	Multi-Family Residential	1,531	1	0.65	5-Day	0.71	0.46	**79.60**
049 -1325-023-00	LEIWANG ANNIE & WANG GORDON	5855 HORTON ST	Multi-Family Residential	1,226	1	0.65	5-Day	0.71	0.46	**79.60**
049 -1325-024-00	GOBERT CAROLYN M	5855 HORTON ST #504	Multi-Family Residential	957	1	0.65	5-Day	0.71	0.46	**79.60**
049 -1325-025-00	YIN DANNY & ANITA	5855 HORTON ST #505	Multi-Family Residential	1,226	1	0.65	5-Day	0.71	0.46	**79.60**
049 -1325-026-00	LIM KENNETH F	5855 HORTON ST	Multi-Family Residential	1,068	1	0.65	5-Day	0.71	0.46	**79.60**
049 -1325-027-00	MONROYMILLER MAXIMILLIAN	5855 HORTON ST #507	Multi-Family Residential	749	1	0.65	5-Day	0.71	0.46	**79.60**
049 -1325-028-00	CHI DAVID & BACH NANCY	5855 HORTON ST #508	Multi-Family Residential	1,068	1	0.65	5-Day	0.71	0.46	**79.60**
049 -1325-029-00	BRIGGS DORAS M TR	5855 HORTON ST #509	Multi-Family Residential	1,217	1	0.65	5-Day	0.71	0.46	**79.60**
049 -1325-030-00	ZHAO QI & WANG LISHENG	5855 HORTON ST	Multi-Family Residential	861	1	0.65	5-Day	0.71	0.46	**79.60**
049 -1325-031-00	WANG SINDY X	5855 HORTON ST #511	Multi-Family Residential	861	1	0.65	5-Day	0.71	0.46	**79.60**
049 -1325-032-00	KUO RICHARD	5855 HORTON ST #1509	Multi-Family Residential	1,760	1	0.65	5-Day	0.71	0.46	**79.60**
049 -1325-033-00	JOU HENRY	5855 HORTON ST #513	Multi-Family Residential	1,512	1	0.65	5-Day	0.71	0.46	**79.60**
049 -1325-034-00	TSAI JASON	5855 HORTON ST #514	Multi-Family Residential	1,512	1	0.65	5-Day	0.71	0.46	**79.60**
049 -1325-035-00	KODAMA BOKU Y & DONNA	5855 HORTON ST #515	Multi-Family Residential	1,760	1	0.65	5-Day	0.71	0.46	**79.60**
049 -1325-036-00	LEE HENRY H	5855 HORTON ST #516	Multi-Family Residential	861	1	0.65	5-Day	0.71	0.46	**79.60**
049 -1325-037-00	STIEBER THOMAS C & FISCHBEIN DAVID	5855 HORTON ST #517	Multi-Family Residential	861	1	0.65	5-Day	0.71	0.46	**79.60**
049 -1325-038-00	JOORABCHI SEPAND	5855 HORTON ST #518	Multi-Family Residential	1,217	1	0.65	5-Day	0.71	0.46	**79.60**
049 -1325-039-00	LIEN STEPHEN & VIADO PATRICIA	5855 HORTON ST #519	Multi-Family Residential	1,068	1	0.65	5-Day	0.71	0.46	**79.60**
049 -1325-040-00	YOUNG CARLOS A JR & CARROLL JUANITA A	5855 HORTON ST #520	Multi-Family Residential	749	1	0.65	5-Day	0.71	0.46	**79.60**
049 -1325-041-00	WINSOR CRAIG A & BANNISTER JERRY L	5855 HORTON ST #521	Multi-Family Residential	1,068	1	0.65	5-Day	0.71	0.46	**79.60**
049 -1325-042-00	CHEN YUNING	5855 HORTON ST #522	Multi-Family Residential	1,226	1	0.65	5-Day	0.71	0.46	**79.60**
049 -1325-043-00	CHEUNG MARISA M	5855 HORTON ST #523	Multi-Family Residential	957	1	0.65	5-Day	0.71	0.46	**79.60**
049 -1325-044-00	MITCHELL RICHARD H & ALISON	5855 HORTON ST #524	Multi-Family Residential	1,226	1	0.65	5-Day	0.71	0.46	**79.60**
049 -1325-045-00	KAUFMAN KATIE TR	5855 HORTON ST #525	Multi-Family Residential	1,531	1	0.65	5-Day	0.71	0.46	**79.60**
049 -1325-046-00	DELANGE VINCENT P	5855 HORTON ST	Multi-Family Residential	1,234	1	0.65	5-Day	0.71	0.46	**79.60**
049 -1325-047-00	KHU ALEXANDER L	5855 HORTON ST #527	Multi-Family Residential	633	1	0.65	5-Day	0.71	0.46	**79.60**
049 -1325-048-00	VOORHIES JULIA A TR	5855 HORTON ST #528	Multi-Family Residential	1,823	1	0.65	5-Day	0.71	0.46	**79.60**
049 -1325-049-00	JENSEN TRUST	5855 HORTON ST #529	Multi-Family Residential	1,823	1	0.65	5-Day	0.71	0.46	**79.60**
049 -1325-050-00	ALLEN DEBRA	5855 HORTON ST #530	Multi-Family Residential	633	1	0.65	5-Day	0.71	0.46	**79.60**
049 -1325-051-00	YIN DANNY S & ANITA Y	5855 HORTON ST	Multi-Family Residential	1,080	1	0.65	5-Day	0.71	0.46	**79.60**
049 -1325-052-00	KWONG WILLIAM K & IVY Y TRS	5855 HORTON ST	Multi-Family Residential	1,080	1	0.65	5-Day	0.71	0.46	**79.60**
049 -1325-053-00	CUMMINS DOUGLAS G	5855 HORTON ST #603	Multi-Family Residential	749	1	0.65	5-Day	0.71	0.46	**79.60**
049 -1325-054-00	KITAGAWA TERUTAKA	5855 HORTON ST #604	Multi-Family Residential	1,217	1	0.65	5-Day	0.71	0.46	**79.60**
049 -1325-055-00	POON STEPHEN	5855 HORTON ST #605	Multi-Family Residential	861	1	0.65	5-Day	0.71	0.46	**79.60**
049 -1325-056-00	THREE OAKS PARTNERSHIP	5855 HORTON ST	Multi-Family Residential	861	1	0.65	5-Day	0.71	0.46	**79.60**
049 -1325-057-00	RIVERA JOSE P	5855 HORTON ST #607	Multi-Family Residential	861	1	0.65	5-Day	0.71	0.46	**79.60**
049 -1325-058-00	NGUYEN HOANG J & LEE SUSAN T TRS	5855 HORTON ST	Multi-Family Residential	861	1	0.65	5-Day	0.71	0.46	**79.60**
049 -1325-059-00	SEARS GEOFFREY B & JANICE L TRS	5855 HORTON ST	Multi-Family Residential	1,217	1	0.65	5-Day	0.71	0.46	**79.60**
049 -1325-060-00	TAY ANTHONY C & MARGARET P	5855 HORTON ST	Multi-Family Residential	749	1	0.65	5-Day	0.71	0.46	**79.60**
049 -1325-061-00	LIM BOON	5855 HORTON ST #611	Multi-Family Residential	1,080	1	0.65	5-Day	0.71	0.46	**79.60**
049 -1325-062-00	ALWARID OMAR & BEDDAWI YARAH	5855 HORTON ST #6	Multi-Family Residential	1,080	1	0.65	5-Day	0.71	0.46	**79.60**
049 -1325-063-00	SHINJO KIMBERLY	5855 HORTON ST #613	Multi-Family Residential	633	1	0.65	5-Day	0.71	0.46	**79.60**
049 -1325-064-00	DOLAN DINH V	5855 HORTON ST #614	Multi-Family Residential	633	1	0.65	5-Day	0.71	0.46	**79.60**
049 -1325-065-00	HO LOUIS W	5855 HORTON ST #701	Multi-Family Residential	1,277	1	0.65	5-Day	0.71	0.46	**79.60**
049 -1325-066-00	MUSANTE JOHN A & MARILYN A TRS	5855 HORTON ST	Multi-Family Residential	1,531	1	0.65	5-Day	0.71	0.46	**79.60**
049 -1325-067-00	GOLDBERG VIVIAN E	5855 HORTON ST #703	Multi-Family Residential	1,080	1	0.65	5-Day	0.71	0.46	**79.60**
049 -1325-068-00	DOROUGH DANIEL A	5855 HORTON ST	Multi-Family Residential	1,080	1	0.65	5-Day	0.71	0.46	**79.60**
049 -1325-069-00	SHIBABAW TIYOBESTIA	5855 HORTON ST	Multi-Family Residential	1,068	1	0.65	5-Day	0.71	0.46	**79.60**
049 -1325-070-00	GREGORY DONALD TR	5855 HORTON ST #706	Multi-Family Residential	749	1	0.65	5-Day	0.71	0.46	**79.60**
049 -1325-071-00	TO YVONNE	5855 HORTON ST #707	Multi-Family Residential	1,068	1	0.65	5-Day	0.71	0.46	**79.60**
049 -1325-072-00	COCHRAN GARY TR	5855 HORTON ST #708	Multi-Family Residential	1,217	1	0.65	5-Day	0.71	0.46	**79.60**
049 -1325-073-00	HIRAI PATRICIA C & CHRISTINE	5855 HORTON ST #709	Multi-Family Residential	861	1	0.65	5-Day	0.71	0.46	**79.60**
049 -1325-074-00	MA VINCCI W	5855 HORTON ST	Multi-Family Residential	861	1	0.65	5-Day	0.71	0.46	**79.60**
049 -1325-075-00	COOK JANELL & TRUELOVE CYNTHIA	5855 HORTON ST #711	Multi-Family Residential	1,512	1	0.65	5-Day	0.71	0.46	**79.60**
049 -1325-076-00	RUET STEPHANE F & WARNER LORIE C	5855 HORTON ST #712	Multi-Family Residential	1,512	1	0.65	5-Day	0.71	0.46	**79.60**
049 -1325-077-00	GHADESSI MARYAM TR	5855 HORTON ST #713	Multi-Family Residential	1,512	1	0.65	5-Day	0.71	0.46	**79.60**
049 -1325-078-00	LAI ELBERT	5855 HORTON ST #714	Multi-Family Residential	1,512	1	0.65	5-Day	0.71	0.46	**79.60**
049 -1325-079-00	1559 WILLARD STREET LLC	5855 HORTON ST	Multi-Family Residential	861	1	0.65	5-Day	0.71	0.46	**79.60**
049 -1325-080-00	LEE AMY K	5855 HORTON ST #716	Multi-Family Residential	861	1	0.65	5-Day	0.71	0.46	**79.60**
049 -1325-081-00	CAMP SIMONA C & MARQUES JOSE J TR ETAL	5855 HORTON ST	Multi-Family Residential	1,217	1	0.65	5-Day	0.71	0.46	**79.60**
049 -1325-082-00	GREGOIRE DANIEL	5855 HORTON ST	Multi-Family Residential	1,068	1	0.65	5-Day	0.71	0.46	**79.60**

City of Emeryville
Citywide Property and Business Improvement District
Fiscal Year 2015/16 Assessment Roll

APN	Owner	Address	Land Use Classification	Building Square Feet	Units / Rooms / Screens / Slips / Acres	Land Use Factor	Service Days	Service Days Factor	Special Benefit Points	Assessment
049 -1325-083-00	HAGGERTY DAVID J	5855 HORTON ST #719	Multi-Family Residential	749	1	0.65	5-Day	0.71	0.46	**79.60**
049 -1325-084-00	ANTHONY CARMEN E	5855 HORTON ST	Multi-Family Residential	1,068	1	0.65	5-Day	0.71	0.46	**79.60**
049 -1325-085-00	SANCLEMENTE MICHAEL & TSAI PEI S	5855 HORTON ST	Multi-Family Residential	1,080	1	0.65	5-Day	0.71	0.46	**79.60**
049 -1325-086-00	LIN YAWEN & SHIM SEUNG H	5855 HORTON ST #722	Multi-Family Residential	1,080	1	0.65	5-Day	0.71	0.46	**79.60**
049 -1325-087-00	TSUI PAULINE	5855 HORTON ST #723	Multi-Family Residential	1,531	1	0.65	5-Day	0.71	0.46	**79.60**
049 -1325-088-00	GRAY DONOVAN	5855 HORTON ST	Multi-Family Residential	1,234	1	0.65	5-Day	0.71	0.46	**79.60**
049 -1325-089-00	FOK ON Y	5855 HORTON ST #725	Multi-Family Residential	633	1	0.65	5-Day	0.71	0.46	**79.60**
049 -1325-090-00	MADANI AMIR M & MOHAMMED A	5855 HORTON ST	Multi-Family Residential	1,823	1	0.65	5-Day	0.71	0.46	**79.60**
049 -1325-091-00	YIN DANNY & ANITA	5855 HORTON ST	Multi-Family Residential	1,823	1	0.65	5-Day	0.71	0.46	**79.60**
049 -1325-092-00	MARTINELLI ERIC	5855 HORTON ST #728	Multi-Family Residential	633	1	0.65	5-Day	0.71	0.46	**79.60**
049 -1325-093-00	BURRI BETTY J & ANNWEILER KURT R	5855 HORTON ST #801	Multi-Family Residential	823	1	0.65	5-Day	0.71	0.46	**79.60**
049 -1325-094-00	CHEE LESTER L	5855 HORTON ST #802	Multi-Family Residential	823	1	0.65	5-Day	0.71	0.46	**79.60**
049 -1325-095-00	KASPICK LAURA M	5855 HORTON ST #105	Multi-Family Residential	749	1	0.65	5-Day	0.71	0.46	**79.60**
049 -1325-096-00	CRISTOBAL AUDREY B & AUDREY B	5855 HORTON ST #804	Multi-Family Residential	1,217	1	0.65	5-Day	0.71	0.46	**79.60**
049 -1325-097-00	WONG NORMAN	5855 HORTON ST #805	Multi-Family Residential	861	1	0.65	5-Day	0.71	0.46	**79.60**
049 -1325-098-00	TALLARICO LORRAINE M TR	5855 HORTON ST	Multi-Family Residential	861	1	0.65	5-Day	0.71	0.46	**79.60**
049 -1325-099-00	SELLERS JO A	5855 HORTON ST #807	Multi-Family Residential	861	1	0.65	5-Day	0.71	0.46	**79.60**
049 -1325-100-00	HO ALLEN	5855 HORTON ST #704	Multi-Family Residential	861	1	0.65	5-Day	0.71	0.46	**79.60**
049 -1325-101-00	PEYMANI PARISSA	5855 HORTON ST #809	Multi-Family Residential	1,217	1	0.65	5-Day	0.71	0.46	**79.60**
049 -1325-102-00	WISNIEWSKI TIM	5855 HORTON ST #810	Multi-Family Residential	749	1	0.65	5-Day	0.71	0.46	**79.60**
049 -1325-103-00	SEPEHRBAND ALI TR	5855 HORTON ST	Multi-Family Residential	823	1	0.65	5-Day	0.71	0.46	**79.60**
049 -1325-104-00	LEW YUNG S & MICHELLE	5855 HORTON ST #812	Multi-Family Residential	823	1	0.65	5-Day	0.71	0.46	**79.60**
049 -1325-105-00	BOWDEN JAY	5855 HORTON ST #813	Multi-Family Residential	633	1	0.65	5-Day	0.71	0.46	**79.60**
049 -1325-106-00	FERNANDEZ ROBERTO V	5855 HORTON ST #814	Multi-Family Residential	633	1	0.65	5-Day	0.71	0.46	**79.60**
049 -1325-107-00	COMMON AREA OF TR 7353 6 THRU 106	5855 HORTON ST #400	None	-	-	-	5-Day	0.71	-	**-**
049 -1327-001-08	CITY OF EMERYVILLE REDEVELOPMENT AGENCY	HOLLIS ST #12	None	-	-	-	5-Day	0.71	-	**-**
049 -1327-001-11	RAVAN NAJMEDDIN	1400 POWELL ST	General Retail/Shopping Center	6,046	-	27.15	7-Day	1.00	27.15	**4,656.20**
049 -1327-001-14	ES EAST LLC	5885 HOLLIS ST #400	General Office	238,118	-	276.22	5-Day	0.71	197.22	**33,827.19**
049 -1328-001-02	EMERYSTATION TRIANGLE LLC	5850 HOLLIS ST #400	Light Industrial	39,933	-	29.15	5-Day	0.71	20.81	**3,570.02**
049 -1328-003-02	EMERYSTATION TRIANGLE II LLC	5812 HOLLIS ST #400	Medical-Dental Office Building	89,877	-	341.53	5-Day	0.71	243.85	**41,826.14**
049 -1328-005-00	CITY OF EMERYVILLE	POWELL ST	None	-	-	-	5-Day	0.71	-	**-**
049 -1329-002-00	THIRTEEN HUNDRED ONE 59TH STREET GROUP	1301 59TH ST #101	Light Industrial/General Office/Muli-Family Residential	51,400	-	42.74	5-Day	0.71	30.52	**5,234.39**
049 -1329-005-02	H S P 872-1-28K-22	59TH ST	None	-	-	-	5-Day	0.71	-	**-**
049 -1329-005-03	H S P 872-1-28K-20A	59TH ST	None	-	-	-	5-Day	0.71	-	**-**
049 -1329-005-04	H S P	59TH ST	None	-	-	-	5-Day	0.71	-	**-**
049 -1329-005-05	H S P	1301 59TH ST	None	-	-	-	5-Day	0.71	-	**-**
049 -1330-001-00	SIEGEL & STRAIN	1295 59TH ST	General Office	2,000	-	2.32	5-Day	0.71	1.66	**284.12**
049 -1330-002-00	GETCHELL LYNETTE	5899 BEAUDRY ST	Multi-Family Residential	1,472	2	1.30	5-Day	0.71	0.93	**159.21**
049 -1330-003-00	MAYELL NORMAN & JULY JUDY	5889 BEAUDRY ST	Single-Family Residential	1,746	1	1.00	5-Day	0.71	0.71	**122.47**
049 -1330-004-01	CHEE MELODY M & DAVID ETAL	5887 BEAUDRY ST	Multi-Family Residential	3,152	3	1.95	5-Day	0.71	1.39	**238.81**
049 -1330-004-02	ALLEN BILLIE L TR	5885 BEAUDRY ST	Multi-Family Residential	1,447	2	1.30	5-Day	0.71	0.93	**159.21**
049 -1330-005-00	ALLEN BILLIE L TR	5881 BEAUDRY ST	Multi-Family Residential	2,082	2	1.30	5-Day	0.71	0.93	**159.21**
049 -1330-006-00	EVERSOLE BARBARA & BOB TRS	5877 BEAUDRY ST	Multi-Family Residential	2,478	3	1.95	5-Day	0.71	1.39	**238.81**
049 -1330-007-00	BLOCK STEPHEN E & DALE F ETAL	5873 BEAUDRY ST #C	None	-	-	-	5-Day	0.71	-	**-**
049 -1330-008-01	BLOCK STEPHEN E & DALE F ETAL	5856 DOYLE ST #C	General Office	20,348	-	23.60	5-Day	0.71	16.85	**2,890.65**
049 -1330-008-02	HAMAR NATHAN & NANCI	1260 POWELL ST	Warehouse	30,000	-	11.10	5-Day	0.71	7.93	**1,359.37**
049 -1330-009-00	MCMANUS ADELAIDE TR	5862 DOYLE ST	Restaurant	5,000	-	47.25	5-Day	0.71	33.74	**5,786.52**
049 -1330-010-00	MCMANUS ADELAIDE TR	5872 DOYLE ST	Light Industrial	765	-	0.56	5-Day	0.71	0.40	**68.39**
049 -1330-011-00	MCMANUS ADELAIDE TR	5874 DOYLE ST	General Office	1,132	-	1.31	5-Day	0.71	0.94	**160.81**
049 -1330-012-00	SCHMIER KENNETH J & ERIC S	5876 DOYLE ST #201	Multi-Family Residential	3,023	3	1.95	5-Day	0.71	1.39	**238.81**
049 -1330-013-00	SCHMIER KENNETH J TR & SCHMIER ERIC S TR	5880 DOYLE ST #201	Single-Family Residential	1,401	1	1.00	5-Day	0.71	0.71	**122.47**
049 -1331-001-00	CHIN LOLA L TR	5898 BEAUDRY ST	Multi-Family Residential	1,085	3	1.95	5-Day	0.71	1.39	**238.81**
049 -1331-002-00	ALVAREZ MARY J TR	5899 VALLEJO ST #B	Multi-Family Residential	3,950	5	3.25	5-Day	0.71	2.32	**398.01**
049 -1331-004-00	PILLOW MARGARET TR	5887 VALLEJO ST	Single-Family Residential	907	1	1.00	5-Day	0.71	0.71	**122.47**
049 -1331-005-00	JARICH AMY W & PETER N	5881 VALLEJO ST	Single-Family Residential	1,960	1	1.00	5-Day	0.71	0.71	**122.47**
049 -1331-006-01	VICARS JON A & NOBUKO TRS & VICARS RICHARD A ETAL	5871 VALLEJO ST	Single-Family Residential	886	1	1.00	5-Day	0.71	0.71	**122.47**
049 -1331-006-02	MARTIN LAURA J TR & MARTIN PARNELL TR	5859 VALLEJO ST	Multi-Family Residential	1,971	2	1.30	5-Day	0.71	0.93	**159.21**
049 -1331-006-03	LORENC DANIEL & COUNTERMAN ELIZABETH	5855 VALLEJO ST	Single-Family Residential	1,110	1	1.00	5-Day	0.71	0.71	**122.47**
049 -1331-006-04	5095 CR CONCORD LLC	5851 VALLEJO ST	Multi-Family Residential	4,551	5	3.25	5-Day	0.71	2.32	**398.01**
049 -1331-007-00	ARNOLD ROBERT C	5843 VALLEJO ST	Single-Family Residential	1,324	1	1.00	5-Day	0.71	0.71	**122.47**
049 -1331-013-00	POWELL WILLIAM & VICTORIA	5860 BEAUDRY ST	Multi-Family Residential	3,400	6	3.90	5-Day	0.71	2.78	**477.62**
049 -1331-014-00	SZPAKOWSKI JEANLUC & POLANSKI EVA G TRS	5864 BEAUDRY ST	Multi-Family Residential	1,879	2	1.30	5-Day	0.71	0.93	**159.21**
049 -1331-015-00	MARTINEZ SOCORRO TR	5868 BEAUDRY ST	Multi-Family Residential	2,479	2	1.30	5-Day	0.71	0.93	**159.21**
049 -1331-016-00	HALL WANNETTA	5872 BEAUDRY ST	Single-Family Residential	1,076	1	1.00	5-Day	0.71	0.71	**122.47**
049 -1331-017-00	HOKAMURA AARON T	5876 BEAUDRY ST	Multi-Family Residential	1,983	2	1.30	5-Day	0.71	0.93	**159.21**
049 -1331-018-03	SIDHU AMRITPAL S & POOJA K	5878 BEAUDRY ST	Multi-Family Residential	2,159	2	1.30	5-Day	0.71	0.93	**159.21**
049 -1331-019-03	MORGAN NICHOLAS I & SLOANE S	5890 BEAUDRY ST	Multi-Family Residential	2,492	2	1.30	5-Day	0.71	0.93	**159.21**
049 -1331-020-00	ESTEVES DELVINA & CROSS DIANA	5892 BEAUDRY ST	Multi-Family Residential	1,651	2	1.30	5-Day	0.71	0.93	**159.21**
049 -1331-021-00	CHIN LOLA L TR	5894 BEAUDRY ST	Multi-Family Residential	974	2	1.30	5-Day	0.71	0.93	**159.21**
049 -1331-022-00	CHIN GARY & CYNTHIA J TRS	5896 BEAUDRY ST	Single-Family Residential	1,682	1	1.00	5-Day	0.71	0.71	**122.47**
049 -1331-023-00	BLANTON WYNDHAM B	5893 VALLEJO ST	Multi-Family Residential	1,292	1	0.65	5-Day	0.71	0.46	**79.60**
049 -1331-024-00	LIN ROGER E	5893 VALLEJO ST	Single-Family Residential	1,308	1	1.00	5-Day	0.71	0.71	**122.47**
049 -1331-025-00	KRAUSEN R A & BRIDTGET & HARPER G L & SATTIZAHN E	5893 VALLEJO ST	None	-	-	-	5-Day	0.71	-	**-**
049 -1469-001-00	SHAMSZAD CONSTRUCTION & DEVELOPMENT INC	1276 OCEAN AVE	Light Industrial	-	-	-	5-Day	0.71	-	**-**
049 -1469-002-00	SHAMSZAD CONSTRUCTION & DEVELOPMENT INC	1276 OCEAN AVE	Light Industrial	-	-	-	5-Day	0.71	-	**-**
049 -1469-003-00	CITY OF EMERYVILLE	VALLEJO ST #12	None	-	-	-	5-Day	0.71	-	**-**
049 -1469-004-00	STEINMETZ LEE E & KUEMMERLE VANESSA	1250 OCEAN AVE	Single-Family Residential	1,262	1	1.00	5-Day	0.71	0.71	**122.47**
049 -1469-005-00	LATHAM KENNETH J JR	1254 OCEAN AVE	Single-Family Residential	1,105	1	1.00	5-Day	0.71	0.71	**122.47**
049 -1469-006-00	ESLAMI A A	1258 OCEAN AVE	Single-Family Residential	1,209	1	1.00	5-Day	0.71	0.71	**122.47**
049 -1469-007-00	BROJENI FARSHID V & VAHEDIAN FIROOZEH D	1262 OCEAN AVE	Single-Family Residential	931	1	1.00	5-Day	0.71	0.71	**122.47**
049 -1469-008-00	CARPIAUX ANDRE	1264 OCEAN AVE	Single-Family Residential	880	1	1.00	5-Day	0.71	0.71	**122.47**
049 -1469-009-00	NAHEL NARINDER K & GURMAIL S	1269 PEABODY LN	Multi-Family Residential	3,030	2	1.30	5-Day	0.71	0.93	**159.21**
049 -1469-010-00	VAHEDIANBROJENI FARSHID & VAHEDIAN FIROOZEH	1270 OCEAN AVE	Single-Family Residential	811	1	1.00	5-Day	0.71	0.71	**122.47**
049 -1469-011-00	WALKER DAVID E TR	1274 OCEAN AVE #D436	Multi-Family Residential	1,474	2	1.30	5-Day	0.71	0.93	**159.21**
049 -1469-012-00	SHAMSZAD CONSTRUCTION & DEVELOPMENT INC	1276 OCEAN AVE	Multi-Family Residential	-	-	-	5-Day	0.71	-	**-**
049 -1469-013-00	SHAMSZAD CONSTRUCTION & DEVELOPMENT INC	OCEAN AVE	Single-Family Residential	-	-	-	5-Day	0.71	-	**-**
049 -1469-014-00	P G & E CO 117-1-1-8	OCEAN AVE	None	-	-	-	5-Day	0.71	-	**-**
049 -1469-015-01	COLLINS FRANCIS D & CATHERINE M 872-1-29L-28	OCEAN AVE #10TH	None	-	-	-	5-Day	0.71	-	**-**
049 -1469-015-02	COLLINS FRANCIS & CATHERINE TRS	OCEAN AVE	Single-Family Residential	-	-	-	5-Day	0.71	-	**-**
049 -1469-016-00	S P TRANSPORTATION CO	DOYLE ST	None	-	-	-	5-Day	0.71	-	**-**
049 -1469-017-00	SP CO 872-1-29N-30	DOYLE ST	None	-	-	-	5-Day	0.71	-	**-**
049 -1470-001-00	BARTELS DWAYNE A	1251 OCEAN AVE	Single-Family Residential	1,166	1	1.00	5-Day	0.71	0.71	**122.47**
049 -1470-002-00	LEO TUCK S & HEUNG MAY C	1252 64TH ST	Multi-Family Residential	1,581	2	1.30	5-Day	0.71	0.93	**159.21**
049 -1470-003-00	GRANTHAM MARTIN A	1254 64TH ST	Single-Family Residential	1,490	1	1.00	5-Day	0.71	0.71	**122.47**
049 -1470-004-01	SAVAGE ROBERT L & THERESA TRS	1256 64TH ST	Multi-Family Residential	2,350	2	1.30	5-Day	0.71	0.93	**159.21**
049 -1470-008-04	MACQUIDDY BARBARA	1264 64TH ST	Multi-Family Residential	1,608	2	1.30	5-Day	0.71	0.93	**159.21**
049 -1470-010-03	BALDERREE LAURA B	1270 64TH ST	Multi-Family Residential	1,504	2	1.30	5-Day	0.71	0.93	**159.21**

City of Emeryville
Citywide Property and Business Improvement District
Fiscal Year 2015/16 Assessment Roll

APN	Owner	Address	Land Use Classification	Building Square Feet	Units / Rooms / Screens / Slips / Acres	Land Use Factor	Service Days	Service Days Factor	Special Benefit Points	Assessment
049 -1470-011-00	GARABEDIAN SARA E TR	1272 64TH ST	Single-Family Residential	891	1	1.00	5-Day	0.71	0.71	**122.47**
049 -1470-013-00	GOODWIN JANE A & MODIC THOMAS M	1276 64TH ST	Multi-Family Residential	1,456	2	1.30	5-Day	0.71	0.93	**159.21**
049 -1470-014-00	BEHROOZI BAHRAM & ANNE TRS	1284 64TH ST	Multi-Family Residential	1,968	3	1.95	5-Day	0.71	1.39	**238.81**
049 -1470-015-00	DERR TRIGVIE	OCEAN AVE	Single-Family Residential	-	-	-	5-Day	0.71	-	**-**
049 -1470-016-02	KAUFMANN BRIANA TR	1274 64TH ST	Single-Family Residential	992	1	1.00	5-Day	0.71	0.71	**122.47**
049 -1470-016-03	DERR TRIGVIE J	1277 OCEAN AVE	Single-Family Residential	1,370	1	1.00	5-Day	0.71	0.71	**122.47**
049 -1470-017-00	HANDY HENRY & CORA M TRS	1275 OCEAN AVE	Single-Family Residential	1,044	1	1.00	5-Day	0.71	0.71	**122.47**
049 -1470-018-01	ESPINOZA MARGARET A	1271 OCEAN AVE	Multi-Family Residential	1,862	2	1.30	5-Day	0.71	0.93	**159.21**
049 -1470-018-04	HOUSING AUTHORITY OF THE COUNTY OF ALAMEDA	1265 OCEAN AVE	Multi-Family Residential	3,893	4	2.60	5-Day	0.71	1.86	**318.41**
049 -1470-018-05	HOUSING AUTHORITY OF THE COUNTY OF ALAMEDA	1269 OCEAN AVE	Multi-Family Residential	1,686	2	1.30	5-Day	0.71	0.93	**159.21**
049 -1470-019-00	KLUGMAN SIMONE TR	1259 OCEAN AVE	Multi-Family Residential	1,661	3	1.95	5-Day	0.71	1.39	**238.81**
049 -1470-020-00	SILVERGATE INVESTMENT GROUP	1255 OCEAN AVE	Multi-Family Residential	2,016	2	1.30	5-Day	0.71	0.93	**159.21**
049 -1470-021-00	S P TRANSPORTATION CO	DOYLE ST	None	-	-	-	5-Day	0.71	-	**-**
049 -1470-022-00	MARTIN JAMES A	1268 64TH ST #A	Multi-Family Residential	1,052	1	0.65	5-Day	0.71	0.46	**79.60**
049 -1470-023-00	HEILEMAN SUSAN A TR	1268 64TH ST #B	Multi-Family Residential	1,275	1	0.65	5-Day	0.71	0.46	**79.60**
049 -1470-024-00	COMMON AREA OF PM 7390 22 & 23	1268 64TH ST #1200	None	-	-	-	5-Day	0.71	-	**-**
049 -1470-025-00	PERKINS LYNN C & ODUKOGBE ADESOJI	1258 64TH ST #A	Multi-Family Residential	1,366	1	0.65	5-Day	0.71	0.46	**79.60**
049 -1470-026-00	WOLPMAN MONICA I & BALDZIKOWSKI STEPHEN R	1258 64TH ST #B	Multi-Family Residential	1,123	1	0.65	5-Day	0.71	0.46	**79.60**
049 -1470-027-00	CURRY CATHERINE	1258 64TH ST	Multi-Family Residential	1,395	1	0.65	5-Day	0.71	0.46	**79.60**
049 -1470-028-00	COMMON AREA OF PM 7391 25 THRU 27	1258 64TH ST #12	None	-	-	-	5-Day	0.71	-	**-**
049 -1470-029-00	ASHE MICHAEL B & KENT JOY M	1262 64TH ST	Single-Family Residential	1,440	1	1.00	5-Day	0.71	0.71	**122.47**
049 -1470-030-00	BOSCANA GABRIEL L & BEATTY KATHY ETAL	1262 64TH ST #A	Multi-Family Residential	1,112	2	1.30	5-Day	0.71	0.93	**159.21**
049 -1471-001-00	BEHROOZI BAHRAM & ANNE TRS	1251 64TH ST	Multi-Family Residential	1,726	2	1.30	5-Day	0.71	0.93	**159.21**
049 -1471-002-01	BEHROOZI BAHRAM & ANNE TRS	6315 VALLEJO ST	Single-Family Residential	840	1	1.00	5-Day	0.71	0.71	**122.47**
049 -1471-002-03	MCGILL WILLIE M	1250 63RD ST	Single-Family Residential	1,453	1	1.00	5-Day	0.71	0.71	**122.47**
049 -1471-002-04	WILLIAMS JAMES A	1252 63RD ST	Multi-Family Residential	2,323	3	1.95	5-Day	0.71	1.39	**238.81**
049 -1471-003-01	FRITZ BRUCE A & PONTE VALERIA A TRS	1270 63RD ST	Multi-Family Residential	2,943	3	1.95	5-Day	0.71	1.39	**238.81**
049 -1471-003-02	SILVIA M T TR	1260 63RD ST #3	Multi-Family Residential	1,846	3	1.95	5-Day	0.71	1.39	**238.81**
049 -1471-004-00	WEBB CHERYL L	1272 63RD ST	Single-Family Residential	903	1	1.00	5-Day	0.71	0.71	**122.47**
049 -1471-005-00	ALEXANDER FLORENCE L TR & ALEXANDER PRENTICE D TR	1274 63RD ST	Multi-Family Residential	4,996	7	4.55	5-Day	0.71	3.25	**557.22**
049 -1471-006-00	PRINCE GREGORY ETAL	1286 63RD ST	Multi-Family Residential	1,462	2	1.30	5-Day	0.71	0.93	**159.21**
049 -1471-008-00	BIDGOLI FAE TR	1298 63RD ST #205	Multi-Family Residential	4,470	6	3.90	5-Day	0.71	2.78	**477.62**
049 -1471-009-01	ALLEN CHRISTOPHER & EASTER L	6312 DOYLE ST	Single-Family Residential	1,479	1	1.00	5-Day	0.71	0.71	**122.47**
049 -1471-011-00	MCCOY AMANDA & MURPHY JULIA A	1281 64TH ST	Single-Family Residential	968	1	1.00	5-Day	0.71	0.71	**122.47**
049 -1471-012-00	WILSON RUTH R TR	1279 64TH ST	Single-Family Residential	-	-	-	5-Day	0.71	-	**-**
049 -1471-013-00	GRANGER KIMBERLY & GUTIERREZ JAMES M	1277 64TH ST	Single-Family Residential	965	1	1.00	5-Day	0.71	0.71	**122.47**
049 -1471-014-00	KARDEL KAJ E ETAL	1275 64TH ST	Multi-Family Residential	2,018	2	1.30	5-Day	0.71	0.93	**159.21**
049 -1471-015-00	ALEXANDER CAROLYN M	1271 64TH ST	Multi-Family Residential	3,486	4	2.60	5-Day	0.71	1.86	**318.41**
049 -1471-016-00	BROWN ALTHEIA & HAROLD	1269 64TH ST	Single-Family Residential	811	1	1.00	5-Day	0.71	0.71	**122.47**
049 -1471-017-00	ROBINSON JEFFREY D	1267 64TH ST	Single-Family Residential	1,012	1	1.00	5-Day	0.71	0.71	**122.47**
049 -1471-018-00	KIRSCH JOSHUA T & JENNIFER K TRS	1265 64TH ST	Single-Family Residential	1,127	1	1.00	5-Day	0.71	0.71	**122.47**
049 -1471-019-01	VITATOE MARVIN L & VITATOECLAYTON DONNA M TRS	1261 64TH ST	Multi-Family Residential	3,524	4	2.60	5-Day	0.71	1.86	**318.41**
049 -1471-019-02	VITATOE MARVIN L & VITATOECLAYTON DONNA M TRS	1263 64TH ST	Multi-Family Residential	2,892	3	1.95	5-Day	0.71	1.39	**238.81**
049 -1471-020-00	KRAUSEN ROLAND A TR	1285 64TH ST	Single-Family Residential	1,035	1	1.00	5-Day	0.71	0.71	**122.47**
049 -1471-021-00	KRAUSEN ROLAND A TR	1285 64TH ST	Single-Family Residential	1,035	1	1.00	5-Day	0.71	0.71	**122.47**
049 -1471-022-00	KRAUSEN ROLAND A TR	1285 64TH ST	Single-Family Residential	1,035	1	1.00	5-Day	0.71	0.71	**122.47**
049 -1471-023-00	KRAUSEN ROLAND A TR	1285 64TH ST	Single-Family Residential	1,035	1	1.00	5-Day	0.71	0.71	**122.47**
049 -1471-024-00	KRAUSEN ROLAND A TR	1285 64TH ST	Single-Family Residential	1,060	1	1.00	5-Day	0.71	0.71	**122.47**
049 -1471-025-00	KRAUSEN ROLAND A TR	1285 64TH ST	Single-Family Residential	-	-	-	5-Day	0.71	-	**-**
049 -1471-026-00	FAIRCLOTH SHIRLEY TR	1292 63RD ST	Multi-Family Residential	970	1	0.65	5-Day	0.71	0.46	**79.60**
049 -1471-027-00	AMIRI ROHYA & KOHGADAI MOHAMMED L	1292 63RD ST #B	Multi-Family Residential	1,534	1	0.65	5-Day	0.71	0.46	**79.60**
049 -1471-028-00	JENKINS JUANITA & MAPP SIDONIA	1294 63RD ST #B	Multi-Family Residential	970	1	0.65	5-Day	0.71	0.46	**79.60**
049 -1471-029-00	JENKINS TIANA L	1294 63RD ST #A	Multi-Family Residential	1,534	1	0.65	5-Day	0.71	0.46	**79.60**
049 -1471-030-00	EMERYVILLE REDEVELOPMENT AGENCY	1292 63RD ST #12	None	-	-	-	5-Day	0.71	-	**-**
049 -1471-031-00	S P TRANSPORTATION CO	DOYLE ST	None	-	-	-	5-Day	0.71	-	**-**
049 -1472-001-00	HAKAM ALAEDDIN	1251 63RD ST	Multi-Family Residential	2,645	4	2.60	5-Day	0.71	1.86	**318.41**
049 -1472-003-00	VALLEJO PROPERTIES	1250 62ND ST	Multi-Family Residential	3,204	3	1.95	5-Day	0.71	1.39	**238.81**
049 -1472-004-00	VALLEJO PROPERTIES	1262 62ND ST	Multi-Family Residential	6,211	6	3.90	5-Day	0.71	2.78	**477.62**
049 -1472-006-02	FREDOTOVICH JOHN TR	1270 62ND ST	Single-Family Residential	1,407	1	1.00	5-Day	0.71	0.71	**122.47**
049 -1472-007-00	JONES EUNICE L TR	1274 62ND ST	Single-Family Residential	1,060	1	1.00	5-Day	0.71	0.71	**122.47**
049 -1472-008-05	HOUSING AUTHORITY OF THE COUNTY OF ALAMEDA	1280 62ND ST	Multi-Family Residential	5,508	6	3.90	5-Day	0.71	2.78	**477.62**
049 -1472-008-06	HOUSING AUTHORITY OF THE COUNTY OF ALAMEDA	1291 63RD ST	Multi-Family Residential	3,332	4	2.60	5-Day	0.71	1.86	**318.41**
049 -1472-009-00	HOUSING AUTHORITY OF THE COUNTY OF ALAMEDA	1253 63RD ST	None	-	-	-	5-Day	0.71	-	**-**
049 -1472-010-00	S P TRANSPORTATION CO	DOYLE ST	None	-	-	-	5-Day	0.71	-	**-**
049 -1472-011-00	DAVIS RONALD L	6291 VALLEJO ST #1	Multi-Family Residential	1,332	1	0.65	5-Day	0.71	0.46	**79.60**
049 -1472-012-00	RILEY JULIANNA M & RICHARD O JR	6291 VALLEJO ST #2	Single-Family Residential	1,904	1	1.00	5-Day	0.71	0.71	**122.47**
049 -1472-013-00	COMMON AREA PM 7784 11 & 12	VALLEJO ST	None	-	-	-	5-Day	0.71	-	**-**
049 -1472-015-00	MARTINEZ JOSE L	1266 62ND ST #A	Multi-Family Residential	642	1	0.65	5-Day	0.71	0.46	**79.60**
049 -1472-016-00	SMITH DAVID L & MCFEE KAREN T TRS	1266 62ND ST	Multi-Family Residential	642	1	0.65	5-Day	0.71	0.46	**79.60**
049 -1472-017-00	MCANDER MICHAEL P TR	1266 62ND ST	Multi-Family Residential	642	1	0.65	5-Day	0.71	0.46	**79.60**
049 -1472-018-00	ENTRUST ADMINISTRATION	1266 62ND ST #1250	Multi-Family Residential	642	1	0.65	5-Day	0.71	0.46	**79.60**
049 -1472-019-00	REZNICK MIKHAIL R & REZNICK GREGORY A TR	1266 62ND ST	Multi-Family Residential	1,461	1	0.65	5-Day	0.71	0.46	**79.60**
049 -1472-020-00	REZNICK JUSTIN N & REZNICK GREGORY A TR	1266 62ND ST	Multi-Family Residential	814	1	0.65	5-Day	0.71	0.46	**79.60**
049 -1472-021-00	COMMON AREA OF PARCEL MAP 8861	1266 62ND ST #B-1	None	-	-	-	5-Day	0.71	-	**-**
049 -1473-001-02	JASSO JUAN J ETAL	1255 62ND ST	Single-Family Residential	728	1	1.00	5-Day	0.71	0.71	**122.47**
049 -1473-001-03	BRINKMAN KURT	1261 62ND ST	Single-Family Residential	1,040	1	1.00	5-Day	0.71	0.71	**122.47**
049 -1473-001-04	YANG SHENGTIAN & SARAH H	1263 62ND ST	Single-Family Residential	916	1	1.00	5-Day	0.71	0.71	**122.47**
049 -1473-003-00	DOYLE RENATA M & RENATA M	1266 61ST ST	Multi-Family Residential	2,870	2	1.30	5-Day	0.71	0.93	**159.21**
049 -1473-004-00	SONET GILBERT P	1270 61ST ST	Multi-Family Residential	3,456	4	2.60	5-Day	0.71	1.86	**318.41**
049 -1473-005-02	PECKA MARY K	1274 61ST ST	Single-Family Residential	1,202	1	1.00	5-Day	0.71	0.71	**122.47**
049 -1473-005-04	GRANT MURLENE	1265 62ND ST	Single-Family Residential	1,047	1	1.00	5-Day	0.71	0.71	**122.47**
049 -1473-005-05	RAFFERTY JOHN	1276 61ST ST	Single-Family Residential	808	1	1.00	5-Day	0.71	0.71	**122.47**
049 -1473-005-06	SPERBER DAVID P & MARY M	1278 61ST ST	Single-Family Residential	1,119	1	1.00	5-Day	0.71	0.71	**122.47**
049 -1473-005-07	SILVERMAN CAROL J	1271 62ND ST	Single-Family Residential	975	1	1.00	5-Day	0.71	0.71	**122.47**
049 -1473-007-00	HUANG LILLIAN	1282 61ST ST	Single-Family Residential	674	1	1.00	5-Day	0.71	0.71	**122.47**
049 -1473-008-00	WELLS WILLIAM S & ALLISON LINDA	1284 61ST ST	Multi-Family Residential	1,582	2	1.30	5-Day	0.71	0.93	**159.21**
049 -1473-010-00	CITY OF EMERYVILLE	1292 61ST ST #12	None	-	-	-	5-Day	0.71	-	**-**
049 -1473-011-00	JOHNSON JEFFREY A & ESLINGER BONNIE TRS	1275 62ND ST	Single-Family Residential	802	1	1.00	5-Day	0.71	0.71	**122.47**
049 -1473-012-00	WONG LISA W & LISA W	1280 61ST ST	Single-Family Residential	1,884	1	1.00	5-Day	0.71	0.71	**122.47**
049 -1473-013-00	ENOMOTO SHIRLEY TR	1285 62ND ST	Single-Family Residential	700	1	1.00	5-Day	0.71	0.71	**122.47**
049 -1473-014-00	TEJADAFLORES GABRIEL R & DONALDSON GAIL TRS	1286 61ST ST	Single-Family Residential	1,704	1	1.00	5-Day	0.71	0.71	**122.47**
049 -1473-015-00	S P TRANSPORTATION CO	DOYLE ST	None	-	-	-	5-Day	0.71	-	**-**
049 -1473-016-00	S P TRANSPORTATION CO	DOYLE ST	None	-	-	-	5-Day	0.71	-	**-**
049 -1475-001-02	EMERY UNIFIED SCHOOL DISTRICT	1277 61ST ST	School	18,375	-	29.77	5-Day	0.71	21.25	**3,645.51**
049 -1475-004-00	LEVIAS DELOIS	1261 61ST ST	Multi-Family Residential	1,404	2	1.30	5-Day	0.71	0.93	**159.21**
049 -1475-006-00	WEBERSHAPIRO DAVID E & DIANE G TRS	5939 VALLEJO ST	Multi-Family Residential	3,026	4	2.60	5-Day	0.71	1.86	**318.41**
049 -1475-007-00	FINCH ARBELLA TR	5935 VALLEJO ST	Single-Family Residential	788	1	1.00	5-Day	0.71	0.71	**122.47**

City of Emeryville
Citywide Property and Business Improvement District
Fiscal Year 2015/16 Assessment Roll

APN	Owner	Address	Land Use Classification	Building Square Feet	Units / Rooms / Screens / Slips / Acres	Land Use Factor	Service Days	Service Days Factor	Special Benefit Points	Assessment
049 -1475-008-00	SCHRAMM WILLIAM R & KARDEL QUINTANA	5931 VALLEJO ST	Single-Family Residential	1,149	1	1.00	5-Day	0.71	0.71	**122.47**
049 -1475-009-00	ATKIN RUTH & TOBACMAN JANET R	5929 VALLEJO ST	Single-Family Residential	1,252	1	1.00	5-Day	0.71	0.71	**122.47**
049 -1475-010-01	CARPENTER BONNIE L	BEAUDRY ST	Single-Family Residential	-	-	-	5-Day	0.71	-	**-**
049 -1475-010-02	CARPENTER BONNIE L & JEZOWSKI JERRY	5921 VALLEJO ST	Multi-Family Residential	2,390	2	1.30	5-Day	0.71	0.93	**159.21**
049 -1475-011-00	FETHERSTON PAUL	5915 VALLEJO ST	Single-Family Residential	1,546	1	1.00	5-Day	0.71	0.71	**122.47**
049 -1475-012-00	GUTIERREZ JORGE A JR TR	5913 VALLEJO ST	Single-Family Residential	744	1	1.00	5-Day	0.71	0.71	**122.47**
049 -1475-014-00	SEKHON KULWANT & BHAGWANT ETAL	5901 VALLEJO ST	Multi-Family Residential	3,126	4	2.60	5-Day	0.71	1.86	**318.41**
049 -1475-015-00	MCGEE PHILLIP JR & GLORIA TRS	1260 59TH ST	Multi-Family Residential	7,827	15	9.75	5-Day	0.71	6.96	**1,194.04**
049 -1475-016-00	DOHERTY PATRICIA T	5928 BEAUDRY ST	Multi-Family Residential	3,198	4	2.60	5-Day	0.71	1.86	**318.41**
049 -1475-017-00	EMERY UNIFIED SCHOOL DISTRICT	5930 BEAUDRY ST	School	3,000	-	4.86	5-Day	0.71	3.47	**595.18**
049 -1475-018-00	CITY OF EMERYVILLE	BEAUDRY ST	None	-	-	-	5-Day	0.71	-	**-**
049 -1475-019-00	COTTA AMANDA R & QUAST SANDI	5907 VALLEJO ST	Multi-Family Residential	1,192	1	0.65	5-Day	0.71	0.46	**79.60**
049 -1475-020-00	COTTA JOE A & SHERRY	5907 VALLEJO ST	Multi-Family Residential	1,192	1	0.65	5-Day	0.71	0.46	**79.60**
049 -1476-001-00	CITY OF EMERYVILLE	DOYLE ST	School	13,500	-	21.87	5-Day	0.71	15.62	**2,678.33**
049 -1476-002-00	DOLLAR STUDIOS LLC	5950 DOYLE ST #101	Multi-Family Residential	24,484	20	13.00	5-Day	0.71	9.28	**1,592.06**
049 -1476-005-00	59TH & DOYLE LLC	5947 BEAUDRY ST	None	-	-	-	5-Day	0.71	-	**-**
049 -1476-006-00	59TH & DOYLE LLC	1290 59TH ST	General Office	24,534	-	28.46	5-Day	0.71	20.32	**3,485.31**
049 -1476-007-00	59TH & DOYLE LLC	5949 BEAUDRY ST	None	-	-	-	5-Day	0.71	-	**-**
049 -1477-001-01	H S P LTD	5900 HOLLIS ST	Multi-Family Residential	117,360	32	20.80	5-Day	0.71	14.85	**2,547.29**
049 -1477-007-00	H S P LTD	5900 HOLLIS ST	None	-	-	-	5-Day	0.71	-	**-**
049 -1477-008-00	CITY OF EMERYVILLE	DOYLE ST	None	-	-	-	5-Day	0.71	-	**-**
049 -1477-009-00	S P TRANSPORTATION CO	DOYLE ST	None	-	-	-	5-Day	0.71	-	**-**
049 -1480-001-00	CITY OF EMERYVILLE	1379 62ND ST	None	-	-	-	5-Day	0.71	-	**-**
049 -1480-002-01	CITY OF EMERYVILLE	1379 62ND ST	None	-	-	-	5-Day	0.71	-	**-**
049 -1481-001-02	ROBINSON JEANNE C TR & ROBINSON SCOTT C & CHR ETAL	1334 62ND ST	Warehouse	15,000	-	5.55	5-Day	0.71	3.96	**679.69**
049 -1481-001-03	METROPOLITAN PROPERTIES LLC	1311 63RD ST	Light Industrial	48,128	-	35.13	5-Day	0.71	25.09	**4,302.65**
049 -1481-001-04	RAVEN CLIFF ENTERPRISES LLC	6201 DOYLE ST	General Office	25,800	-	29.93	5-Day	0.71	21.37	**3,665.16**
049 -1481-002-00	CERF ROBERT C TR & SCHMIDT JOHN F TR	6262 HOLLIS ST	Light Industrial	6,608	-	4.82	5-Day	0.71	3.44	**590.76**
049 -1482-001-01	KLINKNERVILLE COURT LLC	1310 63RD ST	Warehouse	73,403	-	27.16	5-Day	0.71	19.39	**3,326.07**
049 -1482-003-00	F L T & BROS LLC	1448 63RD ST	Warehouse	7,500	-	2.78	5-Day	0.71	1.98	**339.84**
049 -1482-004-00	F L T & BROS LLC	1452 63RD ST	General Office	1,056	-	1.22	5-Day	0.71	0.87	**150.02**
049 -1482-005-00	F L T & BROS LLC	1450 63RD ST	None	-	-	-	5-Day	0.71	-	**-**
049 -1482-006-00	KLINKNERVILLE COURT LLC	1456 63RD ST	Warehouse	8,400	-	3.11	5-Day	0.71	2.22	**380.62**
049 -1483-001-03	HFH LTD	1355 OCEAN AVE	General Office	8,000	-	9.28	5-Day	0.71	6.63	**1,136.48**
049 -1483-001-05	RALSTON DOUGLAS L & SHIRLEY D TRS	1300 64TH ST	Warehouse	25,038	-	9.26	5-Day	0.71	6.61	**1,134.53**
049 -1483-005-00	HFH LTD	6450 HOLLIS ST	General Office	39,633	-	45.97	5-Day	0.71	32.83	**5,630.29**
049 -1484-004-01	HFH LTD	1350 OCEAN AVE	Medical-Dental Office Building	4,950	-	18.81	5-Day	0.71	13.43	**2,303.59**
049 -1484-007-00	HOLLIS TECHNOLOGY SQUARE LLC	OCEAN AVE	None	-	-	-	5-Day	0.71	-	**-**
049 -1484-008-02	HOLLIS TECHNOLOGY SQUARE LLC	6460 HOLLIS ST	Light Industrial	15,697	-	11.46	7-Day	1.00	11.46	**1,965.43**
049 -1484-009-00	PHILLIPS MATT TR	1370 OCEAN AVE	Multi-Family Residential	1,719	1	0.65	5-Day	0.71	0.46	**79.60**
049 -1484-010-00	TORCASSI JOHN M & RAFF NANCY E TRS	1372 OCEAN AVE	Multi-Family Residential	1,434	1	0.65	5-Day	0.71	0.46	**79.60**
049 -1484-011-00	SMYSLOWSKI PETER	1374 OCEAN AVE	Multi-Family Residential	1,581	1	0.65	5-Day	0.71	0.46	**79.60**
049 -1484-012-00	CIAPPONI LAURA I	1376 OCEAN AVE	Multi-Family Residential	1,581	1	0.65	5-Day	0.71	0.46	**79.60**
049 -1484-013-00	CHEE DAVID S & NG CARMEN S	1378 OCEAN AVE	Multi-Family Residential	1,581	1	0.65	5-Day	0.71	0.46	**79.60**
049 -1484-014-00	KRAFT RICHARD & TAMMY B	1380 OCEAN AVE	Multi-Family Residential	1,612	1	0.65	5-Day	0.71	0.46	**79.60**
049 -1484-015-00	COMMON AREA OF PM 7426 9 THRU 14	1372 OCEAN AVE	None	-	-	-	5-Day	0.71	-	**-**
049 -1487-001-01	ROBINSON JEANNE C TR	6355 HOLLIS ST	Light Industrial	15,900	-	11.61	5-Day	0.71	8.29	**1,421.46**
049 -1487-002-02	CITY OF EMERYVILLE	HOLLIS ST	General Office	15,000	-	17.40	5-Day	0.71	12.42	**2,130.91**
049 -1487-005-03	1600 63RD STREET LLC	1600 63RD ST #400	Warehouse	37,500	-	13.88	5-Day	0.71	9.91	**1,699.22**
049 -1487-010-03	HORN SUSAN	1455 64TH ST	Warehouse	5,300	-	1.96	5-Day	0.71	1.40	**240.16**
049 -1488-001-00	ROBBINS RICHARD K	6261 HOLLIS ST	Light Industrial/Restaurant/Multi-Family Residential	157,050	-	119.79	5-Day	0.71	85.53	**14,670.22**
049 -1489-009-02	HOLLIS R & D ASSOCIATES	5915 HOLLIS ST	General Office	15,100	-	17.52	5-Day	0.71	12.51	**2,145.12**
049 -1489-010-03	UNITED STATES POSTAL SERVICE	1505 62ND ST #448	Post Office	20,000	-	224.60	7-Day	1.00	224.60	**38,523.63**
049 -1489-013-03	HOLLIS R & D ASSOCIATES	6121 HOLLIS ST	General Office	76,700	-	88.97	5-Day	0.71	63.53	**10,896.05**
049 -1489-014-00	EMERY STATION JOINT VENTURE LLC	5858 HORTON ST #400	General Office	264,115	-	306.37	7-Day	1.00	306.37	**52,549.49**
049 -1489-015-00	WESTINGHOUSE ELEC CORP	LANDREGAN ST	None	-	-	-	7-Day	1.00	-	**-**
049 -1489-016-00	WESTINGHOUSE ELEC CORP	LANDREGAN ST	None	-	-	-	7-Day	1.00	-	**-**
049 -1489-017-00	EMERY STATION OFFICE II LLC	5980 HORTON ST #400	General Office	175,680	-	203.79	5-Day	0.71	145.51	**24,957.21**
049 -1490-001-00	GRIFFIN CAPITAL (SHELLMOUND) INVESTORS LLC ETAL	6603 BAY ST	School	32,400	-	52.49	7-Day	1.00	52.49	**9,002.80**
049 -1490-002-00	NADY JOHN TR	6707 BAY ST	Light Industrial	65,738	-	47.99	7-Day	1.00	47.99	**8,231.08**
049 -1490-003-00	GRIFFIN CAPITAL (SHELLMOUND) INVESTORS LLC ETAL	6601 BAY ST	School	29,700	-	48.11	7-Day	1.00	48.11	**8,252.56**
049 -1490-004-00	GRIFFIN CAPITAL ATRIUM INVESTOR 1 LLC & GRIFF ETAL	1690 65TH ST	School	127,260	-	206.16	7-Day	1.00	206.16	**35,360.99**
049 -1490-005-00	PUBLIC STORAGE INSTITUTIONAL FUND II	6501 BAY ST	Warehouse	69,226	-	25.61	7-Day	1.00	25.61	**4,393.28**
049 -1491-006-00	S P CO 872-1-9-POR 5	64TH ST	None	-	-	-	7-Day	1.00	-	**-**
049 -1491-007-00	BAY CENTER INVESTOR LLC	6425 CHRISTIE AVE #550	General Office	126,087	-	146.26	7-Day	1.00	146.26	**25,086.83**
049 -1491-008-00	BAY CENTER INVESTOR LLC	6455 CHRISTIE AVE #550	General Office	80,247	-	93.09	7-Day	1.00	93.09	**15,966.30**
049 -1491-011-00	BAY CENTER INVESTOR LLC	6475 CHRISTIE AVE #550	General Office	126,087	-	146.26	7-Day	1.00	146.26	**25,086.83**
049 -1491-013-00	ASN EMERYVILLE LLC	64TH ST	Multi-Family Residential	107,186	262	170.30	7-Day	1.00	170.30	**29,210.04**
049 -1491-014-00	CREVIN LARRY J & NANCY G TRS ETAL	6400 BAY ST #132	None	-	-	-	7-Day	1.00	-	**-**
049 -1492-001-00	CLAUSEN W B JR & MURIEL C TRS	1719 64TH ST	General Office	16,023	-	18.59	7-Day	1.00	18.59	**3,188.01**
049 -1492-009-00	S P CO 872-1-9-POR 5	64TH ST	None	-	-	-	7-Day	1.00	-	**-**
049 -1492-012-00	S P TRANSPORTATION CO	BAY ST	None	-	-	-	7-Day	1.00	-	**-**
049 -1492-013-00	BRE PROPERTIES INC	6399 CHRISTIE AVE	Multi-Family Residential	27,224	224	145.60	7-Day	1.00	145.60	**24,973.47**
049 -1493-001-00	CITY OF EMERYVILLE	6202 CHRISTIE AVE	None	-	-	-	7-Day	1.00	-	**-**
049 -1493-002-03	BRE PROPERTIES INC	5811 SHELLMOUND ST	General Office	14,740	-	17.10	7-Day	1.00	17.10	**2,932.74**
049 -1493-003-00	CITY OF EMERYVILLE	6150 CHRISTIE AVE	None	-	-	-	7-Day	1.00	-	**-**
049 -1493-004-00	CITY OF EMERYVILLE	5900 CHRISTIE AVE	General Office	14,416	-	16.72	7-Day	1.00	16.72	**2,868.27**
049 -1493-005-00	CITY OF EMERYVILLE	5890 CHRISTIE AVE	Warehouse	16,304	-	6.03	7-Day	1.00	6.03	**1,034.70**
049 -1493-006-00	SHELLMOUND CHRISTIE CORP	5850 SHELLMOUND ST	General Office	61,590	-	71.44	7-Day	1.00	71.44	**12,254.22**
049 -1493-007-04	CHRISTIE AVE LLC	5800 CHRISTIE AVE	Furniture Store	15,063	-	7.98	7-Day	1.00	7.98	**1,369.32**
049 -1493-008-00	S P CO 872-1-9-3	1522 POWELL ST	None	-	-	-	7-Day	1.00	-	**-**
049 -1493-010-04	CITY OF EMERYVILLE REDEVELOPMENT AGENCY	6100 SHELLMOUND ST	None	-	-	-	7-Day	1.00	-	**-**
049 -1493-011-00	RLJ HYH EMERYVILLE LP	5800 SHELLMOUND ST #1000	Hotel	188,685	237	203.82	7-Day	1.00	203.82	**34,959.42**
049 -1493-012-00	S P TRANSPORTATION CO 872-1-9K-25	6050 BAY ST	None	-	-	-	7-Day	1.00	-	**-**
049 -1493-015-00	REDEVELOPMENT AGENCY OF THE CITY OF EMERYVILLE	5950 BAY ST #12	None	-	-	-	7-Day	1.00	-	**-**
049 -1493-016-00	RLJ HYH EMERYVILLE LP	5800 BAY ST #1000	Hotel	-	-	-	7-Day	1.00	-	**-**
049 -1494-001-04	PACIFIC PARK PLAZA HOMEOWNERS ASSOCIATION INC	6363 CHRISTIE AVE	None	-	-	-	7-Day	1.00	-	**-**
049 -1494-001-05	MORRISSEY ANN C TR	6101 CHRISTIE AVE	General Office	15,290	-	17.74	7-Day	1.00	17.74	**3,042.17**
049 -1494-002-02	B & B ORCHARDS	6003 CHRISTIE AVE	Office Supply Store	7,241	-	25.85	7-Day	1.00	25.85	**4,433.88**
049 -1494-003-02	BRE PROPERTIES INC	5851 CHRISTIE AVE	General Office	44,032	-	51.08	7-Day	1.00	51.08	**8,760.80**
049 -1494-004-07	DENNYS REALTY INC	1776 POWELL ST	Restaurant	3,220	-	30.43	7-Day	1.00	30.43	**5,219.21**
049 -1494-004-08	BRE PROPERTIES INC	5801 CHRISTIE AVE #100	General Office	87,410	-	101.40	7-Day	1.00	101.40	**17,391.48**
049 -1494-004-10	DELTA FAIR	1700 POWELL ST	Gasoline/Service Station with Convenience Market	1,590	-	-	7-Day	1.00	-	**-**
049 -1494-006-00	THAMKUL MARK & PENNY	5901 CHRISTIE AVE #PL3	General Office	46,075	-	53.45	7-Day	1.00	53.45	**9,167.29**
049 -1494-008-00	EAST BAY PARK COMPANY	5909 CHRISTIE AVE #680	General Office	30,000	-	34.80	7-Day	1.00	34.80	**5,968.93**
049 -1494-010-01	STATE OF CALIFORNIA	CHRISTIE AVE	None	-	-	-	5-Day	0.71	-	**-**
049 -1494-011-01	STATE OF CALIFORNIA	CHRISTIE AVE	None	-	-	-	5-Day	0.71	-	**-**

City of Emeryville
Citywide Property and Business Improvement District
Fiscal Year 2015/16 Assessment Roll

APN	Owner	Address	Land Use Classification	Building Square Feet	Units / Rooms / Screens / Slips / Acres	Land Use Factor	Service Days	Service Days Factor	Special Benefit Points	Assessment
049 -1494-012-00	COMMON AREA TRACT 4673	CHRISTIE AVE	None	-	-	-	7-Day	1.00	-	**-**
049 -1494-013-00	LUK ANTHONY & CHAN CONNIE	6005 CHRISTIE AVE	Multi-Family Residential	1,597	1	0.65	7-Day	1.00	0.65	**111.49**
049 -1494-014-00	CHEN CHENYIN	6009 CHRISTIE AVE #313	Multi-Family Residential	1,547	1	0.65	7-Day	1.00	0.65	**111.49**
049 -1494-015-00	LEE SEONG H	6013 CHRISTIE AVE	Multi-Family Residential	1,432	1	0.65	7-Day	1.00	0.65	**111.49**
049 -1494-016-00	KEATING KYLE L & KODAMA ERIN Y	6017 CHRISTIE AVE	Multi-Family Residential	1,557	1	0.65	7-Day	1.00	0.65	**111.49**
049 -1494-017-00	ARDOUREL CURTIS	6021 CHRISTIE AVE	Multi-Family Residential	1,542	1	0.65	7-Day	1.00	0.65	**111.49**
049 -1494-018-00	MAGHSOUDI MATIN	6025 CHRISTIE AVE	Multi-Family Residential	1,547	1	0.65	7-Day	1.00	0.65	**111.49**
049 -1494-019-00	TRAN MINH T	6029 CHRISTIE AVE	Multi-Family Residential	1,542	1	0.65	7-Day	1.00	0.65	**111.49**
049 -1494-020-00	LIM SHERMAN & WONG CHUN P	6033 CHRISTIE AVE	Multi-Family Residential	1,547	1	0.65	7-Day	1.00	0.65	**111.49**
049 -1494-021-00	LIM SHERMAN & WONG CHUN	6037 CHRISTIE AVE	Multi-Family Residential	1,542	1	0.65	7-Day	1.00	0.65	**111.49**
049 -1494-022-00	LEE DORIN	6041 CHRISTIE AVE	Multi-Family Residential	1,547	1	0.65	7-Day	1.00	0.65	**111.49**
049 -1494-023-00	GRIMASON WILLIAM & CLAIRE	6045 CHRISTIE AVE	Multi-Family Residential	1,675	1	0.65	7-Day	1.00	0.65	**111.49**
049 -1494-024-00	LEUNG WAI H & LEE HOVEY	6049 CHRISTIE AVE #18	Multi-Family Residential	1,647	1	0.65	7-Day	1.00	0.65	**111.49**
049 -1494-025-00	LEE LUCY	6043 CHRISTIE AVE	Multi-Family Residential	1,519	1	0.65	7-Day	1.00	0.65	**111.49**
049 -1494-026-00	LIM SHERMAN & WONG CHUN	6039 CHRISTIE AVE	Multi-Family Residential	1,514	1	0.65	7-Day	1.00	0.65	**111.49**
049 -1494-027-00	CHIN MIRANDA	6035 CHRISTIE AVE	Multi-Family Residential	1,482	1	0.65	7-Day	1.00	0.65	**111.49**
049 -1494-028-00	KODAMA BOKU & DONNA	6031 CHRISTIE AVE	Multi-Family Residential	1,514	1	0.65	7-Day	1.00	0.65	**111.49**
049 -1494-029-00	JOHNSON DALE E & ALICE W TRS	6027 CHRISTIE AVE	Multi-Family Residential	1,482	1	0.65	7-Day	1.00	0.65	**111.49**
049 -1494-030-00	WHITMORE TINA	6023 CHRISTIE AVE	Multi-Family Residential	1,514	1	0.65	7-Day	1.00	0.65	**111.49**
049 -1494-031-00	HENMI RODNEY & FINDLEY LISA	6019 CHRISTIE AVE	Multi-Family Residential	1,492	1	0.65	7-Day	1.00	0.65	**111.49**
049 -1494-032-00	ROUNDTREE DEBORAH TR	6015 CHRISTIE AVE	Multi-Family Residential	1,406	1	0.65	7-Day	1.00	0.65	**111.49**
049 -1494-033-00	WONG RICK K & LINDA H	6011 CHRISTIE AVE	Multi-Family Residential	1,482	1	0.65	7-Day	1.00	0.65	**111.49**
049 -1494-034-00	RODRIGUES ISABEL M	6007 CHRISTIE AVE	Multi-Family Residential	1,568	1	0.65	7-Day	1.00	0.65	**111.49**
049 -1494-035-00	COMMON AREA OF 13 THRU 34	6005 CHRISTIE AVE	None	-	-	-	7-Day	1.00	-	**-**
049 -1495-001-12	AU ENERGY LLC	1800 POWELL ST	None	-	-	-	7-Day	1.00	-	**-**
049 -1495-001-18	STATE OF CALIFORNIA	POWELL ST	None	-	-	-	7-Day	1.00	-	**-**
049 -1495-001-20	STATE OF CALIFORNIA	POWELL ST	None	-	-	-	7-Day	1.00	-	**-**
049 -1495-001-26	RLJ HGN EMERYVILLE LP	1800 POWELL ST #1000	Hotel	151,825	281	241.66	7-Day	1.00	241.66	**41,449.78**
049 -1495-001-27	LEE KING B & FOON C TRS	FRONTAGE RD	None	-	-	-	5-Day	0.71	-	**-**
049 -1495-001-28	STATE OF CALIFORNIA	FRONTAGE RD	None	-	-	-	5-Day	0.71	-	**-**
049 -1495-002-11	CITY OF EMERYVILLE	FRONTAGE RD	None	-	-	-	7-Day	1.00	-	**-**
049 -1495-002-12	STATE OF CALIFORNIA	POWELL ST	None	-	-	-	7-Day	1.00	-	**-**
049 -1495-002-13	RLJ HGN EMERYVILLE LP	1800 POWELL ST #1000	Hotel	-	-	-	7-Day	1.00	-	**-**
049 -1495-003-01	STATE OF CALIFORNIA	POWELL ST	None	-	-	-	5-Day	0.71	-	**-**
049 -1495-003-02	EMERYVILLE OFFICE LLC	POWELL ST	None	-	-	-	5-Day	0.71	-	**-**
049 -1495-006-01	STATE OF CALIFORNIA	5901 FRONTAGE RD	None	-	-	-	5-Day	0.71	-	**-**
049 -1495-006-02	STATE OF CALIFORNIA	FRONTAGE RD	None	-	-	-	5-Day	0.71	-	**-**
049 -1495-007-01	STATE OF CALIFORNIA	POWELL ST	None	-	-	-	5-Day	0.71	-	**-**
049 -1495-008-00	EMERYVILLE OFFICE LLC	1900 POWELL ST	General Office	226,800	-	263.09	7-Day	1.00	263.09	**45,125.13**
049 -1495-009-00	HINES REIT WATERGATE LP	2100 POWELL ST #125	General Office	354,263	-	410.95	7-Day	1.00	410.95	**70,485.74**
049 -1495-010-00	HINES REIT WATERGATE LP	POWELL ST #125	None	-	-	-	5-Day	0.71	-	**-**
049 -1495-011-00	LEE KING B & FOON C TRS	1890 POWELL ST	Restaurant	11,667	-	110.25	5-Day	0.71	78.72	**13,502.27**
049 -1500-001-01	HOLLIS STREET INVESTORS II LLC	6401 HOLLIS ST	General Office	137,203	-	159.16	7-Day	1.00	159.16	**27,298.52**
049 -1500-003-00	HOLLIS STREET INVESTORS II LLC	1410 64TH ST	Warehouse	-	-	-	7-Day	1.00	-	**-**
049 -1500-006-00	HOLLIS STREET INVESTORS II LLC	1490 64TH ST	General Office	90,594	-	105.09	7-Day	1.00	105.09	**18,024.98**
049 -1503-002-00	CREVIN LARRY J & NANCY G TRS ETAL	6440 BAY ST #132	Warehouse	11,158	-	4.13	7-Day	1.00	4.13	**708.12**
049 -1503-003-00	S P CO 872-1-9-POR 5	65TH ST	None	-	-	-	7-Day	1.00	-	**-**
049 -1504-002-00	SHAMSZAD CONSTRUCTION & DEVELOPMENT INC	1265 65TH ST	Warehouse	14,700	-	5.44	5-Day	0.71	3.88	**666.09**
049 -1504-007-02	CITY OF EMERYVILLE	65TH ST	None	-	-	-	5-Day	0.71	-	**-**
049 -1504-008-00	EDGEWATER JMDT HOLDINGS LLC	65TH ST	None	-	-	-	5-Day	0.71	-	**-**
049 -1504-009-00	1259 65TH STREET LLC	1259 65TH ST #260	None	-	-	-	5-Day	0.71	-	**-**
049 -1504-010-00	COMMON AREA OF TR 7688	GLASHAUS LOOP #5TH	None	-	-	-	5-Day	0.71	-	**-**
049 -1504-011-00	COMMON AREA OF TR 7688	GLASHAUS LOOP #5TH	None	-	-	-	5-Day	0.71	-	**-**
049 -1504-012-00	COMMON AREA OF TR 7688	GLASHAUS LOOP #5TH	None	-	-	-	5-Day	0.71	-	**-**
049 -1504-013-00	COMMON AREA OF PM 7688	GLASHAUS LOOP #5TH	None	-	-	-	5-Day	0.71	-	**-**
049 -1504-014-00	GLASHAUS OWNERS ASSOCIATION	HOLLIS ST #5TH	None	-	-	-	7-Day	1.00	-	**-**
049 -1504-015-00	COMMON AREA OF TR 7688	HOLLIS ST #5TH	None	-	-	-	7-Day	1.00	-	**-**
049 -1504-016-00	COMMON AREA OF TR 7688	HOLLIS ST #5TH	None	-	-	-	7-Day	1.00	-	**-**
049 -1504-017-00	COMMON AREA OF TR 7688	HOLLIS ST #5TH	None	-	-	-	7-Day	1.00	-	**-**
049 -1504-018-00	COMMON AREA OF TR 7688	HOLLIS ST #5TH	None	-	-	-	7-Day	1.00	-	**-**
049 -1504-019-00	COMMON AREA OF TR 7688	HOLLIS ST #5TH	None	-	-	-	7-Day	1.00	-	**-**
049 -1504-020-00	PULTE HOME CORPORATION	HOLLIS ST #5TH	None	-	-	-	7-Day	1.00	-	**-**
049 -1504-033-00	CHIANG YUCHI & YEECHIAM	1299 65TH ST	Multi-Family Residential	1,303	1	0.65	7-Day	1.00	0.65	**111.49**
049 -1504-034-00	TAI FANG H & SHUI P ETAL	1297 65TH ST	Multi-Family Residential	1,303	1	0.65	7-Day	1.00	0.65	**111.49**
049 -1504-035-00	CAO NATHAN	1295 65TH ST	Multi-Family Residential	1,304	1	0.65	7-Day	1.00	0.65	**111.49**
049 -1504-036-00	PEREA CORIEMAE C	1293 65TH ST	Multi-Family Residential	1,303	1	0.65	7-Day	1.00	0.65	**111.49**
049 -1504-037-00	FUNG VINCE S ETAL	1291 65TH ST	Multi-Family Residential	1,303	1	0.65	7-Day	1.00	0.65	**111.49**
049 -1504-038-00	JOHNSON FRANCHELLE	1289 65TH ST	Multi-Family Residential	1,304	1	0.65	7-Day	1.00	0.65	**111.49**
049 -1504-039-00	GULATI SAMEER	1287 65TH ST	Multi-Family Residential	1,303	1	0.65	7-Day	1.00	0.65	**111.49**
049 -1504-040-00	GECK DOROTHEA	1285 65TH ST	Multi-Family Residential	1,303	1	0.65	7-Day	1.00	0.65	**111.49**
049 -1504-041-00	SHUM CAROL & SAKILAYAN EFRENE	1283 65TH ST	Multi-Family Residential	1,304	1	0.65	7-Day	1.00	0.65	**111.49**
049 -1504-042-00	COMMON AREA OF TRACT 7688	GLASHAUS LOOP #5TH	None	-	-	-	7-Day	1.00	-	**-**
049 -1504-043-00	MASSALLO ISRAEL	111 GLASHAUS LOOP	Multi-Family Residential	1,069	1	0.65	7-Day	1.00	0.65	**111.49**
049 -1504-044-00	COMMON AREA FOR TRACT 7688	GLASHAUS LOOP #5TH	None	-	-	-	7-Day	1.00	-	**-**
049 -1504-045-00	DEOLIVEIRA ISAIAS R	112 GLASHAUS LOOP	Multi-Family Residential	1,254	1	0.65	7-Day	1.00	0.65	**111.49**
049 -1504-046-00	RENALDI & LIE NITA S	113 GLASHAUS LOOP #8308	Multi-Family Residential	1,254	1	0.65	7-Day	1.00	0.65	**111.49**
049 -1504-047-00	ZHANG DOUGLAS TR	114 GLASHAUS LOOP	Multi-Family Residential	1,254	1	0.65	7-Day	1.00	0.65	**111.49**
049 -1504-048-00	JONES JOHN B & AIDA	115 GLASHAUS LOOP	Multi-Family Residential	1,254	1	0.65	7-Day	1.00	0.65	**111.49**
049 -1504-049-00	CHAU VU A & TAM MARY	116 GLASHAUS LOOP	Multi-Family Residential	1,254	1	0.65	7-Day	1.00	0.65	**111.49**
049 -1504-050-00	HSU JACK Y & CHANG MING H	117 GLASHAUS LOOP	Multi-Family Residential	1,254	1	0.65	7-Day	1.00	0.65	**111.49**
049 -1504-051-00	COMMON AREA OF TRACT 7688	HOLLIS ST #5TH	None	-	-	-	7-Day	1.00	-	**-**
049 -1504-052-00	SALITURO ERIC J & SUSAN L	101 GLASHAUS LOOP	Multi-Family Residential	1,254	1	0.65	7-Day	1.00	0.65	**111.49**
049 -1504-053-00	LEONG CHRISTOPHER	102 GLASHAUS LOOP	Multi-Family Residential	1,254	1	0.65	7-Day	1.00	0.65	**111.49**
049 -1504-054-00	COMMON AREA OF TRACT 7688	GLASHAUS LOOP #5TH	None	-	-	-	7-Day	1.00	-	**-**
049 -1504-055-00	MOFFETT RYAN S & BREANA N	38 GLASHAUS LOOP	Multi-Family Residential	1,121	1	0.65	7-Day	1.00	0.65	**111.49**
049 -1504-056-00	DWIN MIGUEL	37 GLASHAUS LOOP	Multi-Family Residential	1,121	1	0.65	7-Day	1.00	0.65	**111.49**
049 -1504-057-00	KIM DAE H	36 GLASHAUS LOOP	Multi-Family Residential	1,121	1	0.65	7-Day	1.00	0.65	**111.49**
049 -1504-058-00	CHANG CRYSTAL W	35 GLASHAUS LOOP	Multi-Family Residential	1,121	1	0.65	7-Day	1.00	0.65	**111.49**
049 -1504-059-00	HUYNH RICKY	34 GLASHAUS LOOP	Multi-Family Residential	1,121	1	0.65	7-Day	1.00	0.65	**111.49**
049 -1504-060-00	WONG GORDON	33 GLASHAUS LOOP	Multi-Family Residential	1,121	1	0.65	7-Day	1.00	0.65	**111.49**
049 -1504-061-00	YIM SOKHAN C	32 GLASHAUS LOOP	Multi-Family Residential	1,121	1	0.65	7-Day	1.00	0.65	**111.49**
049 -1504-062-00	CHUNG JONATHAN S	31 GLASHAUS LOOP	Multi-Family Residential	1,121	1	0.65	7-Day	1.00	0.65	**111.49**
049 -1504-063-00	COMMON AREA OF TRACT 7688	GLASHAUS LOOP #5TH	None	-	-	-	7-Day	1.00	-	**-**
049 -1504-064-00	TU BEVERLY C & JOANNE C	66 GLASHAUS LOOP	Multi-Family Residential	1,121	1	0.65	7-Day	1.00	0.65	**111.49**
049 -1504-065-00	KURAHARA KYLE H TR	65 GLASHAUS LOOP	Multi-Family Residential	1,121	1	0.65	7-Day	1.00	0.65	**111.49**
049 -1504-066-00	AMBROSIO CHRISTINE C	64 GLASHAUS LOOP	Multi-Family Residential	1,121	1	0.65	7-Day	1.00	0.65	**111.49**
049 -1504-067-00	SANABRIA ALVARO & GUZMAN SANDRA Y TRS	63 GLASHAUS LOOP #31	Multi-Family Residential	1,303	1	0.65	7-Day	1.00	0.65	**111.49**

City of Emeryville
Citywide Property and Business Improvement District
Fiscal Year 2015/16 Assessment Roll

APN	Owner	Address	Land Use Classification	Building Square Feet	Units / Rooms / Screens / Slips / Acres	Land Use Factor	Service Days	Service Days Factor	Special Benefit Points	Assessment
049 -1504-068-00	CHENG MANDY	62 GLASHAUS LOOP	Multi-Family Residential	1,303	1	0.65	7-Day	1.00	0.65	**111.49**
049 -1504-069-00	SAGHA AMIR & ALI	61 GLASHAUS LOOP	Multi-Family Residential	1,121	1	0.65	7-Day	1.00	0.65	**111.49**
049 -1504-070-00	COMMON AREA OF TRACT 7688	GLASHAUS LOOP #5TH	None	-	-	-	7-Day	1.00	-	**-**
049 -1504-071-00	LIAO PHILIP & LO ANGELA	91 GLASHAUS LOOP	Multi-Family Residential	1,303	1	0.65	7-Day	1.00	0.65	**111.49**
049 -1504-072-00	SO WILSON F & SUSAN M TRS	92 GLASHAUS LOOP	Multi-Family Residential	1,303	1	0.65	7-Day	1.00	0.65	**111.49**
049 -1504-073-00	LE LY M TR	93 GLASHAUS LOOP	Multi-Family Residential	1,303	1	0.65	7-Day	1.00	0.65	**111.49**
049 -1504-074-00	COMMON AREA OF TRACT 7688	GLASHAUS LOOP #5TH	None	-	-	-	7-Day	1.00	-	**-**
049 -1504-075-00	MORALES CHRISTINA Q & RAMIREZ JULIO C	81 GLASHAUS LOOP	Multi-Family Residential	1,113	1	0.65	7-Day	1.00	0.65	**111.49**
049 -1504-076-00	FUNG EDWIN	82 GLASHAUS LOOP	Multi-Family Residential	1,113	1	0.65	7-Day	1.00	0.65	**111.49**
049 -1504-077-00	SARIO JAMES & LUCIA C	83 GLASHAUS LOOP	Multi-Family Residential	1,113	1	0.65	7-Day	1.00	0.65	**111.49**
049 -1504-078-00	LEE LAWRENCE D	84 GLASHAUS LOOP	Multi-Family Residential	1,113	1	0.65	7-Day	1.00	0.65	**111.49**
049 -1504-079-00	DEJESUS JESSICA S & DICK KEN J A	85 GLASHAUS LOOP	Multi-Family Residential	1,113	1	0.65	7-Day	1.00	0.65	**111.49**
049 -1504-080-00	MCGOWAN KEVAN C	86 GLASHAUS LOOP	Multi-Family Residential	1,113	1	0.65	7-Day	1.00	0.65	**111.49**
049 -1504-081-00	COMMON AREA OF TRACT 7688	GLASHAUS LOOP #5TH	None	-	-	-	7-Day	1.00	-	**-**
049 -1504-082-00	LI ALBERT H	71 GLASHAUS LOOP	Multi-Family Residential	1,113	1	0.65	7-Day	1.00	0.65	**111.49**
049 -1504-083-00	MO RICHARD Y & WEYMER KATHERINE M	72 GLASHAUS LOOP	Multi-Family Residential	1,113	1	0.65	7-Day	1.00	0.65	**111.49**
049 -1504-084-00	GREGET RYAN & DAVIES SHEILA	73 GLASHAUS LOOP	Multi-Family Residential	1,113	1	0.65	7-Day	1.00	0.65	**111.49**
049 -1504-085-00	ALLAIN MARIE A	74 GLASHAUS LOOP	Multi-Family Residential	1,113	1	0.65	7-Day	1.00	0.65	**111.49**
049 -1504-086-00	NOVOTNY GREGORY A	75 GLASHAUS LOOP	Multi-Family Residential	1,113	1	0.65	7-Day	1.00	0.65	**111.49**
049 -1504-087-00	JOHNSON MARIE E	76 GLASHAUS LOOP	Multi-Family Residential	1,113	1	0.65	7-Day	1.00	0.65	**111.49**
049 -1504-088-00	LIU XUN	77 GLASHAUS LOOP	Multi-Family Residential	1,113	1	0.65	7-Day	1.00	0.65	**111.49**
049 -1504-089-00	FONG EDWARD	78 GLASHAUS LOOP	Multi-Family Residential	1,113	1	0.65	7-Day	1.00	0.65	**111.49**
049 -1504-090-00	COMMON AREA OF TRACT 7688	GLASHAUS LOOP #5TH	None	-	-	-	7-Day	1.00	-	**-**
049 -1504-091-00	COLEMAN WILLIAM Q	51 GLASHAUS LOOP	Multi-Family Residential	1,121	1	0.65	7-Day	1.00	0.65	**111.49**
049 -1504-092-00	VANASWEGEN CONETHA	52 GLASHAUS LOOP	Multi-Family Residential	1,303	1	0.65	7-Day	1.00	0.65	**111.49**
049 -1504-093-00	SILBERSTEIN LAURA H TR	53 GLASHAUS LOOP	Multi-Family Residential	1,121	1	0.65	7-Day	1.00	0.65	**111.49**
049 -1504-094-00	LEE YENTAI & LIJEN C ETAL	54 GLASHAUS LOOP	Multi-Family Residential	1,121	1	0.65	7-Day	1.00	0.65	**111.49**
049 -1504-095-00	JUDY JONATHAN A	55 GLASHAUS LOOP	Multi-Family Residential	1,121	1	0.65	7-Day	1.00	0.65	**111.49**
049 -1504-096-00	SETIAWAN ARVIN	56 GLASHAUS LOOP	Multi-Family Residential	1,121	1	0.65	7-Day	1.00	0.65	**111.49**
049 -1504-097-00	DAVIS WINSTON C	57 GLASHAUS LOOP	Multi-Family Residential	1,020	1	0.65	7-Day	1.00	0.65	**111.49**
049 -1504-098-00	YANG BINGLAIN J	58 GLASHAUS LOOP	Multi-Family Residential	1,020	1	0.65	7-Day	1.00	0.65	**111.49**
049 -1504-099-00	COMMON AREA OF TRACT 7688	GLASHAUS LOOP #5TH	None	-	-	-	7-Day	1.00	-	**-**
049 -1504-100-00	LEONG CHRISTOPHER S & KAORI H	41 GLASHAUS LOOP	Multi-Family Residential	1,121	1	0.65	7-Day	1.00	0.65	**111.49**
049 -1504-101-00	LIN TAMMY Y	42 GLASHAUS LOOP	Multi-Family Residential	1,303	1	0.65	7-Day	1.00	0.65	**111.49**
049 -1504-102-00	DOSHI SEJAL R	43 GLASHAUS LOOP	Multi-Family Residential	1,121	1	0.65	7-Day	1.00	0.65	**111.49**
049 -1504-103-00	KOCH DARREN J	44 GLASHAUS LOOP	Multi-Family Residential	1,121	1	0.65	7-Day	1.00	0.65	**111.49**
049 -1504-104-00	PIERCE ANDREA D	45 GLASHAUS LOOP	Multi-Family Residential	1,121	1	0.65	7-Day	1.00	0.65	**111.49**
049 -1504-105-00	WANG RICHARD & LI TONG	46 GLASHAUS LOOP	Multi-Family Residential	1,121	1	0.65	7-Day	1.00	0.65	**111.49**
049 -1504-106-00	IWANAKA LANCE T & MINDY K	47 GLASHAUS LOOP	Multi-Family Residential	1,020	1	0.65	7-Day	1.00	0.65	**111.49**
049 -1504-107-00	CHANG ROBERT	48 GLASHAUS LOOP	Multi-Family Residential	1,020	1	0.65	7-Day	1.00	0.65	**111.49**
049 -1504-108-00	COMMON AREA OF TRACT 7688	GLASHAUS LOOP #5TH	None	-	-	-	7-Day	1.00	-	**-**
049 -1504-109-00	CHENG LISA	1303 65TH ST	Multi-Family Residential	1,303	1	0.65	7-Day	1.00	0.65	**111.49**
049 -1504-110-00	MA MELISSA C	1305 65TH ST	Multi-Family Residential	1,303	1	0.65	7-Day	1.00	0.65	**111.49**
049 -1504-111-00	STAENBERG BARRIE	1307 65TH ST	Multi-Family Residential	1,304	1	0.65	7-Day	1.00	0.65	**111.49**
049 -1504-112-00	LOW ROLY	1309 65TH ST	Multi-Family Residential	1,303	1	0.65	7-Day	1.00	0.65	**111.49**
049 -1504-113-00	AZIMI JASON	1311 65TH ST	Multi-Family Residential	1,303	1	0.65	7-Day	1.00	0.65	**111.49**
049 -1504-114-00	CHEN DIANA B	1313 65TH ST	Multi-Family Residential	1,304	1	0.65	7-Day	1.00	0.65	**111.49**
049 -1504-115-00	WONG LINDA K	1315 65TH ST	Multi-Family Residential	1,303	1	0.65	7-Day	1.00	0.65	**111.49**
049 -1504-116-00	KIM DONG U & KANG HEEJIN C	1317 65TH ST	Multi-Family Residential	1,303	1	0.65	7-Day	1.00	0.65	**111.49**
049 -1504-117-00	COMMON AREA OF TRACT 7688	65TH ST #5TH	None	-	-	-	7-Day	1.00	-	**-**
049 -1504-118-00	KIM YOUNG K & SEUNG A	6466 HOLLIS ST	General Office	1,110	-	1.29	7-Day	1.00	1.29	**220.85**
049 -1504-119-00	TRIPATHI MANOJ & SADHANA	6466 HOLLIS ST	General Office	1,728	-	2.00	7-Day	1.00	2.00	**343.81**
049 -1504-120-00	TURNER EVAMARIE	6466 HOLLIS ST	Multi-Family Residential	1,363	1	0.65	7-Day	1.00	0.65	**111.49**
049 -1504-121-00	VILLAVERT MARYANN L	6466 HOLLIS ST	Multi-Family Residential	1,363	1	0.65	7-Day	1.00	0.65	**111.49**
049 -1504-122-00	KUMASHIRO KEVIN K	6470 HOLLIS ST	Multi-Family Residential	1,363	1	0.65	7-Day	1.00	0.65	**111.49**
049 -1504-123-00	STEINBERG STEVEN I & ELIZABETH TRS	1319 65TH ST #177	Multi-Family Residential	1,284	1	0.65	7-Day	1.00	0.65	**111.49**
049 -1504-124-00	MITCHELL MAURICE	6466 HOLLIS ST	Multi-Family Residential	1,104	1	0.65	7-Day	1.00	0.65	**111.49**
049 -1504-125-00	TAO HUIJEN	6466 HOLLIS ST	Multi-Family Residential	1,104	1	0.65	7-Day	1.00	0.65	**111.49**
049 -1504-126-00	WOLDEGIORGIS KASAYE G	6466 HOLLIS ST	Multi-Family Residential	1,104	1	0.65	7-Day	1.00	0.65	**111.49**
049 -1504-127-00	JIN JINHEE	6466 HOLLIS ST	Multi-Family Residential	1,104	1	0.65	7-Day	1.00	0.65	**111.49**
049 -1504-128-00	HONG JAMIE C	6466 HOLLIS ST	Multi-Family Residential	1,104	1	0.65	7-Day	1.00	0.65	**111.49**
049 -1504-129-00	CHAN JUSTIN & SHAO JENNIFER	6466 HOLLIS ST	Multi-Family Residential	1,104	1	0.65	7-Day	1.00	0.65	**111.49**
049 -1504-130-00	KAGUYUTAN MAGDALENA G & WONG FELIX	6466 HOLLIS ST #200	Multi-Family Residential	1,547	1	0.65	7-Day	1.00	0.65	**111.49**
049 -1504-131-00	SURANA ALOK	6466 HOLLIS ST #201	Multi-Family Residential	1,547	1	0.65	7-Day	1.00	0.65	**111.49**
049 -1504-132-00	EPSTEIN PHILIP J & KREYEPSTEIN WHITNEY B	6466 HOLLIS ST #202	Multi-Family Residential	1,547	1	0.65	7-Day	1.00	0.65	**111.49**
049 -1504-133-00	CHAU JOHNNY & TABETHA O	6466 HOLLIS ST #203	Multi-Family Residential	1,547	1	0.65	7-Day	1.00	0.65	**111.49**
049 -1504-134-00	BIGGERSTAFF WILLIAM B	6466 HOLLIS ST #204	Multi-Family Residential	1,547	1	0.65	7-Day	1.00	0.65	**111.49**
049 -1504-135-00	BROWN MICHAEL D	6466 HOLLIS ST #205	Multi-Family Residential	1,547	1	0.65	7-Day	1.00	0.65	**111.49**
049 -1504-136-00	MCBRAYER RYAN P & NICOLE	6466 HOLLIS ST #206	Multi-Family Residential	1,547	1	0.65	7-Day	1.00	0.65	**111.49**
049 -1504-137-00	BAINBRIDGE STACI A & GRUBER GREGORY A	6466 HOLLIS ST #207	Multi-Family Residential	1,547	1	0.65	7-Day	1.00	0.65	**111.49**
049 -1504-138-00	VASSEGHI DAR	6466 HOLLIS ST #208	Multi-Family Residential	1,547	1	0.65	7-Day	1.00	0.65	**111.49**
049 -1504-139-00	ADACHI LAURI S	6466 HOLLIS ST #209	Multi-Family Residential	1,547	1	0.65	7-Day	1.00	0.65	**111.49**
049 -1504-140-00	KIM JEANNIE	6466 HOLLIS ST	Multi-Family Residential	1,547	1	0.65	7-Day	1.00	0.65	**111.49**
049 -1504-141-00	GALACHYAN VAHAN & SAFARYAN LILIT	6466 HOLLIS ST #211	Multi-Family Residential	1,547	1	0.65	7-Day	1.00	0.65	**111.49**
049 -1504-142-00	TOMA SATOKO	6466 HOLLIS ST #212	Multi-Family Residential	1,547	1	0.65	7-Day	1.00	0.65	**111.49**
049 -1504-143-00	SEEFELD KURT P	6466 HOLLIS ST #213	Multi-Family Residential	1,547	1	0.65	7-Day	1.00	0.65	**111.49**
049 -1504-144-00	CUNHA CHAD	6466 HOLLIS ST #312	Multi-Family Residential	729	1	0.65	7-Day	1.00	0.65	**111.49**
049 -1504-145-00	TAYLOR ANNETTE M	6466 HOLLIS ST #221	Multi-Family Residential	729	1	0.65	7-Day	1.00	0.65	**111.49**
049 -1504-146-00	TOOKHI MEENA	6466 HOLLIS ST #222	Multi-Family Residential	729	1	0.65	7-Day	1.00	0.65	**111.49**
049 -1504-147-00	CHANG SSUMIN & LIU YI	6466 HOLLIS ST	Multi-Family Residential	729	1	0.65	7-Day	1.00	0.65	**111.49**
049 -1504-148-00	ALBERT ARLENE F	6466 HOLLIS ST	Multi-Family Residential	736	1	0.65	7-Day	1.00	0.65	**111.49**
049 -1504-149-00	NAVAL JENNIFER	6466 HOLLIS ST #225	Multi-Family Residential	738	1	0.65	7-Day	1.00	0.65	**111.49**
049 -1504-150-00	KUI HOWARD T	6466 HOLLIS ST #226	Multi-Family Residential	729	1	0.65	7-Day	1.00	0.65	**111.49**
049 -1504-151-00	WILSON ESTEL J & REBECCA A	6466 HOLLIS ST #227	Multi-Family Residential	1,541	1	0.65	7-Day	1.00	0.65	**111.49**
049 -1504-152-00	SUNG SAMMY TR & WANG XIAO Y TR	6466 HOLLIS ST	Multi-Family Residential	1,541	1	0.65	7-Day	1.00	0.65	**111.49**
049 -1504-153-00	PUSIC AYA D & CHIYOKO ETAL	6466 HOLLIS ST	Multi-Family Residential	729	1	0.65	7-Day	1.00	0.65	**111.49**
049 -1504-154-00	BALCH JENNIFER D	6466 HOLLIS ST #231	Multi-Family Residential	565	1	0.65	7-Day	1.00	0.65	**111.49**
049 -1504-155-00	CHEN BENJAMIN	6466 HOLLIS ST #232	Multi-Family Residential	729	1	0.65	7-Day	1.00	0.65	**111.49**
049 -1504-156-00	OLLILA KIRA P	6466 HOLLIS ST #233	Multi-Family Residential	729	1	0.65	7-Day	1.00	0.65	**111.49**
049 -1504-157-00	SKINNER MITCHELL	6466 HOLLIS ST #234	Multi-Family Residential	729	1	0.65	7-Day	1.00	0.65	**111.49**
049 -1504-158-00	CHANG AMANDA E	6466 HOLLIS ST #235	Multi-Family Residential	729	1	0.65	7-Day	1.00	0.65	**111.49**
049 -1504-159-00	KHERADMAND MAHASTI	6466 HOLLIS ST #236	Multi-Family Residential	565	1	0.65	7-Day	1.00	0.65	**111.49**
049 -1504-160-00	LOW MICHAEL B & SHERWIN C ETAL	6466 HOLLIS ST #237	Multi-Family Residential	729	1	0.65	7-Day	1.00	0.65	**111.49**
049 -1504-161-00	NEUMANN KIERSTEN A	6466 HOLLIS ST #240	Multi-Family Residential	729	1	0.65	7-Day	1.00	0.65	**111.49**
049 -1504-162-00	TOY KATHERINE K	6466 HOLLIS ST #241	Multi-Family Residential	729	1	0.65	7-Day	1.00	0.65	**111.49**
049 -1504-163-00	METTET ANYA K	6466 HOLLIS ST #242	Multi-Family Residential	729	1	0.65	7-Day	1.00	0.65	**111.49**
049 -1504-164-00	GUO CHUN L	6466 HOLLIS ST #243	Multi-Family Residential	729	1	0.65	7-Day	1.00	0.65	**111.49**

City of Emeryville
Citywide Property and Business Improvement District
Fiscal Year 2015/16 Assessment Roll

APN	Owner	Address	Land Use Classification	Building Square Feet	Units / Rooms / Screens / Slips / Acres	Land Use Factor	Service Days	Service Days Factor	Special Benefit Points	Assessment
049 -1504-165-00	BODEMAN WILLIAM R & MARIA M TRS	6466 HOLLIS ST	Multi-Family Residential	1,541	1	0.65	7-Day	1.00	0.65	**111.49**
049 -1504-166-00	JOHN MADHU J TR	6466 HOLLIS ST	Multi-Family Residential	1,541	1	0.65	7-Day	1.00	0.65	**111.49**
049 -1504-167-00	STOUT ADELIA D	6466 HOLLIS ST #246	Multi-Family Residential	738	1	0.65	7-Day	1.00	0.65	**111.49**
049 -1504-168-00	AU ANDREW C	6466 HOLLIS ST	Multi-Family Residential	738	1	0.65	7-Day	1.00	0.65	**111.49**
049 -1504-169-00	MORITA NATALIA TR	6466 HOLLIS ST #248	Multi-Family Residential	736	1	0.65	7-Day	1.00	0.65	**111.49**
049 -1504-170-00	KOO PAUL B	6466 HOLLIS ST #320	Multi-Family Residential	1,454	1	0.65	7-Day	1.00	0.65	**111.49**
049 -1504-171-00	ANGULO VIRGIL A & DAMATAN VIVIENNE R	6466 HOLLIS ST #321	Multi-Family Residential	1,458	1	0.65	7-Day	1.00	0.65	**111.49**
049 -1504-172-00	SCHNEIDER MICHAEL H & PENNEY KIMBERLY H	6466 HOLLIS ST #322	Multi-Family Residential	1,458	1	0.65	7-Day	1.00	0.65	**111.49**
049 -1504-173-00	CHEEMA MUBASHER & TEHNIAT T	6466 HOLLIS ST #323	Multi-Family Residential	1,360	1	0.65	7-Day	1.00	0.65	**111.49**
049 -1504-174-00	CHONGCHAIKIT ROSALYNN	6466 HOLLIS ST #324	Multi-Family Residential	1,360	1	0.65	7-Day	1.00	0.65	**111.49**
049 -1504-175-00	ZHU ANNA A	6466 HOLLIS ST #325	Multi-Family Residential	1,476	1	0.65	7-Day	1.00	0.65	**111.49**
049 -1504-176-00	WEN PETER C	6466 HOLLIS ST #326	Multi-Family Residential	1,489	1	0.65	7-Day	1.00	0.65	**111.49**
049 -1504-177-00	FELDMAN ELISABETH R	6466 HOLLIS ST #330	Multi-Family Residential	1,472	1	0.65	7-Day	1.00	0.65	**111.49**
049 -1504-178-00	RAFFEL ALICIA K	6466 HOLLIS ST #331	Multi-Family Residential	1,130	1	0.65	7-Day	1.00	0.65	**111.49**
049 -1504-179-00	LEE THOMAS C & YU CAROL	6466 HOLLIS ST #332	Multi-Family Residential	1,458	1	0.65	7-Day	1.00	0.65	**111.49**
049 -1504-180-00	YANAGIHARA TATSUYA & GU XIAOYU	6466 HOLLIS ST	Multi-Family Residential	1,360	1	0.65	7-Day	1.00	0.65	**111.49**
049 -1504-181-00	LIU GARY & CHEN YING TRS	6466 HOLLIS ST	Multi-Family Residential	1,360	1	0.65	7-Day	1.00	0.65	**111.49**
049 -1504-182-00	STIPOVICH VICTORIA TR	6466 HOLLIS ST #335	Multi-Family Residential	1,458	1	0.65	7-Day	1.00	0.65	**111.49**
049 -1504-183-00	LAU ALLEN	6466 HOLLIS ST #336	Multi-Family Residential	1,130	1	0.65	7-Day	1.00	0.65	**111.49**
049 -1504-184-00	SMITH MARK A	6466 HOLLIS ST #337	Multi-Family Residential	1,360	1	0.65	7-Day	1.00	0.65	**111.49**
049 -1504-185-00	HIRAMOTO KELLY & SPACCAROTELLI DOMONIC	6466 HOLLIS ST #340	Multi-Family Residential	1,360	1	0.65	7-Day	1.00	0.65	**111.49**
049 -1504-186-00	YEO JONATHAN & MYOUNG H	6466 HOLLIS ST #341	Multi-Family Residential	1,458	1	0.65	7-Day	1.00	0.65	**111.49**
049 -1504-187-00	ZIMMERMAN SARI	6466 HOLLIS ST	Multi-Family Residential	1,458	1	0.65	7-Day	1.00	0.65	**111.49**
049 -1504-188-00	BUNNAG SUTHASINEE & SURAK	6466 HOLLIS ST #343	Multi-Family Residential	1,472	1	0.65	7-Day	1.00	0.65	**111.49**
049 -1504-189-00	MUN ROBERT	6466 HOLLIS ST #346	Multi-Family Residential	1,489	1	0.65	7-Day	1.00	0.65	**111.49**
049 -1504-190-00	MOURRA DAVID A	6466 HOLLIS ST #347	Multi-Family Residential	1,476	1	0.65	7-Day	1.00	0.65	**111.49**
049 -1504-191-00	ROSSWOOD MATHEW	6466 HOLLIS ST #348	Multi-Family Residential	1,360	1	0.65	7-Day	1.00	0.65	**111.49**
049 -1504-192-00	COMMON AREA OF TRACT 7688	HOLLIS ST #5TH	None	-	-	-	7-Day	1.00	-	**-**
049 -1505-007-00	SUMRLN LLC	1195 65TH ST	General Office	6,080	-	7.05	5-Day	0.71	5.04	**863.73**
049 -1505-009-00	SUMRLN LLC	6476 VALLEJO ST	Single-Family Residential	890	1	1.00	5-Day	0.71	0.71	**122.47**
049 -1505-011-01	BAILEY GALE	6470 VALLEJO ST	Single-Family Residential	1,143	1	1.00	5-Day	0.71	0.71	**122.47**
049 -1505-013-00	KONIETZNY MARTINA & VOORHEES LESLIE M	6466 VALLEJO ST	Single-Family Residential	2,445	1	1.00	5-Day	0.71	0.71	**122.47**
049 -1506-006-00	65TH STREET DEVELOPMENT COMPANY LLC	1150 65TH ST #260	Light Industrial	16,223	-	11.84	5-Day	0.71	8.46	**1,450.34**
049 -1508-002-00	MTSB INVESTORS LLC	1266 66TH ST	General Office	14,253	-	16.53	5-Day	0.71	11.80	**2,024.79**
049 -1508-006-00	GARRETT TONI TR ETAL	1315 67TH ST	Warehouse	35,112	-	12.99	5-Day	0.71	9.28	**1,591.01**
049 -1508-007-00	GARRETT TONI TR ETAL	1321 67TH ST	Warehouse	49,918	-	18.47	5-Day	0.71	13.19	**2,261.91**
049 -1508-010-02	CALVEST ASSOCIATES	1289 67TH ST	Warehouse	41,628	-	15.40	5-Day	0.71	11.00	**1,886.27**
049 -1508-011-00	BALCO PROPERTIES LTD LLC	1265 67TH ST #115	Warehouse	7,750	-	2.87	5-Day	0.71	2.05	**351.17**
049 -1508-012-00	MERRILL D MARTIN & LILLIAN Z MARTIN FMLY LTD PTNS	1255 67TH ST	Heavy Industrial	33,123	-	5.30	5-Day	0.71	3.78	**649.03**
049 -1510-002-02	MACH I 66TH STREET LLC	1501 66TH ST #800	Light Industrial	1,670	-	1.22	7-Day	1.00	1.22	**209.10**
049 -1510-003-01	MACH I EMERY TECH LLC	6529 HOLLIS ST #800	General Office	224,160	-	260.03	7-Day	1.00	260.03	**44,599.87**
049 -1510-004-00	S P CO 872-1-9F-18	65TH ST	None	-	-	-	7-Day	1.00	-	**-**
049 -1511-001-00	MCG INVESTMENTS LLC & ETAL	6655 HOLLIS ST	General Office	4,168	-	4.83	5-Day	0.71	3.45	**592.11**
049 -1511-002-01	GEARY PLAZA ASSOCIATES	6647 HOLLIS ST	Light Industrial	24,700	-	18.03	5-Day	0.71	12.87	**2,208.19**
049 -1511-003-02	6613 HOLLIS STREET LLC	6613 HOLLIS ST	Light Industrial	3,105	-	2.27	7-Day	1.00	2.27	**388.78**
049 -1511-004-00	CORERIS JOHN M JR & SHARON E OCONNOR TRS	1462 66TH ST	Light Industrial	6,177	-	4.51	7-Day	1.00	4.51	**773.42**
049 -1511-005-00	MI FAMILIA LLC	1466 66TH ST	General Office	6,650	-	7.71	7-Day	1.00	7.71	**1,323.11**
049 -1511-006-00	CORDER FAMILY EMERYVILLE PROPERTIES	1468 66TH ST	Light Industrial	15,500	-	11.32	7-Day	1.00	11.32	**1,940.76**
049 -1511-007-00	CORDER FAMILY EMERYVILLE PROPERTIES	1472 66TH ST	Light Industrial	15,500	-	11.32	7-Day	1.00	11.32	**1,940.76**
049 -1511-008-00	CORDER FAMILY EMERYVILLE PROPERTIES	1476 66TH ST	Light Industrial	15,500	-	11.32	7-Day	1.00	11.32	**1,940.76**
049 -1511-009-01	CORDER FAMILY EMERYVILLE PROPERTIES	1480 66TH ST	Light Industrial	15,500	-	11.32	7-Day	1.00	11.32	**1,940.76**
049 -1511-009-02	CORDER FAMILY EMERYVILLE PROPERTIES	1490 66TH ST	Light Industrial	15,500	-	11.32	7-Day	1.00	11.32	**1,940.76**
049 -1511-012-01	CORDER FAMILY EMERYVILLE PROPERTIES	1483 67TH ST	Light Industrial	14,280	-	10.42	7-Day	1.00	10.42	**1,788.00**
049 -1511-013-01	CORDER FAMILY EMERYVILLE PROPERTIES	1475 67TH ST	Light Industrial	15,500	-	11.32	7-Day	1.00	11.32	**1,940.76**
049 -1511-014-00	MCG INVESTMENTS LLC & ETAL	6655 HOLLIS ST	Light Industrial	15,500	-	11.32	5-Day	0.71	8.08	**1,385.70**
049 -1511-015-04	CORDER FAMILY EMERYVILLE PROPERTIES	1499 67TH ST	Light Industrial	33,774	-	24.66	7-Day	1.00	24.66	**4,228.86**
049 -1511-015-05	CORDER FAMILY EMERYVILLE PROPERTIES	1487 67TH ST	Light Industrial	15,500	-	11.32	7-Day	1.00	11.32	**1,940.76**
049 -1511-016-00	S P CO 872-1-9F-20	66TH ST	None	-	-	-	7-Day	1.00	-	**-**
049 -1512-001-02	MARTIN GEO M COMPANY	1318 67TH ST	None	-	-	-	5-Day	0.71	-	**-**
049 -1512-002-02	SCHOENWALD MATTHEW & VICTORIA TRS	1320 67TH ST	Warehouse	2,736	-	1.01	5-Day	0.71	0.72	**123.97**
049 -1512-003-03	ILLINOIS AVENUE LLC	6701 HOLLIS ST	Light Industrial	13,500	-	9.86	5-Day	0.71	7.04	**1,206.90**
049 -1512-005-00	GIAMPOLINI GROUP LLC	1472 67TH ST	Light Industrial	-	-	-	5-Day	0.71	-	**-**
049 -1512-006-02	GIAMPOLINI GROUP LLC	1482 67TH ST	Light Industrial	19,800	-	14.45	7-Day	1.00	14.45	**2,479.17**
049 -1512-007-02	6598 HOLLIS LLC	1488 67TH ST	Light Industrial	4,000	-	2.92	7-Day	1.00	2.92	**500.84**
049 -1512-008-02	6598 HOLLIS LLC	1494 67TH ST	Heavy Industrial	50,000	-	8.00	7-Day	1.00	8.00	**1,372.17**
049 -1512-010-00	S P CO 872-1-9-8	67TH ST	None	-	-	-	7-Day	1.00	-	**-**
049 -1513-004-01	LBA RIV CO XII LLC	1284 67TH ST	General Office	1,000	-	1.16	5-Day	0.71	0.83	**142.06**
049 -1513-006-00	LBA RIV CO XII LLC	1302 67TH ST	None	-	-	-	5-Day	0.71	-	**-**
049 -1513-007-00	GEO M MARTIN COMPANY	1308 67TH ST	Light Industrial	14,400	-	10.51	5-Day	0.71	7.51	**1,287.36**
049 -1513-008-02	MARTIN MERRILL D & LILLIAN Z FAM LTD PARTNERSHIP	1310 67TH ST	None	-	-	-	5-Day	0.71	-	**-**
049 -1513-009-00	MARTIN GEO M COMPANY	1316 67TH ST	Warehouse	14,000	-	5.18	5-Day	0.71	3.70	**634.37**
049 -1515-001-02	STATE OF CALIFORNIA	POWELL ST	None	-	-	-	7-Day	1.00	-	**-**
049 -1515-001-06	REGENCY CENTERS LP	1661 POWELL ST	General Retail/Shopping Center	26,308	-	118.12	7-Day	1.00	118.12	**20,260.57**
049 -1515-007-05	EMERYVILLE HOTEL DEVELOPMENT VENTURE II LP	1603 POWELL ST #200	Hotel	71,874	154	132.44	7-Day	1.00	132.44	**22,716.25**
049 -1515-007-07	REGENCY CENTERS LP	5795 CHRISTIE AVE	None	-	-	-	7-Day	1.00	-	**-**
049 -1515-008-01	REGENCY CENTERS LP	5701 CHRISTIE AVE	None	-	-	-	7-Day	1.00	-	**-**
049 -1515-008-02	EMERYVILLE HOTEL DEVELOPMENT VENTURE II LP	5710 CHRISTIE AVE #200	None	-	-	-	7-Day	1.00	-	**-**
049 -1515-009-00	REGENCY CENTERS LP	5715 CHRISTIE AVE	None	-	-	-	7-Day	1.00	-	**-**
049 -1515-010-01	EMERYVILLE HOTEL DEVELOPMENT VENTURE II LP	5760 CHRISTIE AVE #200	Hotel	-	-	-	7-Day	1.00	-	**-**
049 -1515-010-11	REGENCY CENTERS LP	5793 CHRISTIE AVE	None	-	-	-	7-Day	1.00	-	**-**
049 -1515-011-02	EMERYVILLE HOTEL DEVELOPMENT VENTURE II LP	5750 CHRISTIE AVE #200	Restaurant	5,183	-	48.98	7-Day	1.00	48.98	**8,400.99**
049 -1515-011-07	REGENCY CENTERS LP	5701 CHRISTIE AVE	General Retail/Shopping Center	3,430	-	15.40	7-Day	1.00	15.40	**2,641.54**
049 -1515-011-14	REGENCY CENTERS LP	5791 CHRISTIE AVE	General Retail/Shopping Center	38,809	-	174.25	7-Day	1.00	174.25	**29,887.96**
049 -1515-012-04	REGENCY CENTERS LP	EASTSHORE FWY	None	-	-	-	5-Day	0.71	-	**-**
049 -1515-012-05	REGENCY CENTERS LP	5713 CHRISTIE AVE	General Retail/Shopping Center	98,938	-	444.23	7-Day	1.00	444.23	**76,195.08**
049 -1516-002-02	ALAMEDA COUNTY FLOOD CONTROL	SHELLMOUND ST	None	-	-	-	7-Day	1.00	-	**-**
049 -1516-003-07	EAST BAY REGIONAL PARK DISTRICT	POWELL ST	None	-	-	-	7-Day	1.00	-	**-**
049 -1516-007-07	STATE OF CALIFORNIA	4200 EASTSHORE HWY	None	-	-	-	7-Day	1.00	-	**-**
049 -1516-008-00	CITY OF EMERYVILLE	SHELLMOUND ST	None	-	-	-	7-Day	1.00	-	**-**
049 -1516-009-00	CITY OF EMERYVILLE	SHELLMOUND ST	None	-	-	-	7-Day	1.00	-	**-**
049 -1516-010-00	CITY OF EMERYVILLE	SHELLMOUND ST	None	-	-	-	7-Day	1.00	-	**-**
049 -1516-011-00	CITY OF EMERYVILLE	SHELLMOUND ST	None	-	-	-	7-Day	1.00	-	**-**
049 -1516-012-00	HPTMI PROPERTIES TRUST	5555 SHELLMOUND ST	Hotel	176,937	310	266.60	7-Day	1.00	266.60	**45,727.51**
049 -1516-013-00	CITY OF EMERYVILLE	2 SHELLMOUND ST	None	-	-	-	7-Day	1.00	-	**-**
049 -1518-003-04	EAST BAY REGIONAL PARK DISTRICT	EASTSHORE FWY	None	-	-	-	5-Day	0.71	-	**-**
049 -1520-002-00	EAST BAY REGIONAL PARK DISTRICT	POWELL ST	None	-	-	-	7-Day	1.00	-	**-**
049 -1520-004-01	SCHERMAN JOSEPH P ETAL	9 ANCHOR DR	Restaurant	11,006	-	104.01	7-Day	1.00	104.01	**17,839.34**

City of Emeryville
Citywide Property and Business Improvement District
Fiscal Year 2015/16 Assessment Roll

APN	Owner	Address	Land Use Classification	Building Square Feet	Units / Rooms / Screens / Slips / Acres	Land Use Factor	Service Days	Service Days Factor	Special Benefit Points	Assessment
049 -1520-008-00	CITY OF EMERYVILLE	ANCHOR DR #12	None	-	-	-	7-Day	1.00	-	**-**
049 -1521-003-01	EAST BAY REGIONAL PARK DISTRICT	POWELL ST	None	-	-	-	7-Day	1.00	-	**-**
049 -1521-003-02	CITY OF EMERYVILLE	POWELL ST	General Office	12,746	-	14.79	7-Day	1.00	14.79	**2,536.00**
049 -1521-005-00	WATERGATE SHOPPING CENTER LLC & RASB CO	2320 POWELL ST #275	General Retail/Shopping Center	21,379	-	95.99	7-Day	1.00	95.99	**16,464.60**
049 -1521-006-00	EMERYVILLE OFFICE LLC	2200 POWELL ST	General Office	250,152	-	290.18	7-Day	1.00	290.18	**49,771.35**
049 -1521-007-00	EMERYVILLE OFFICE LLC	2000 POWELL ST	General Office	370,806	-	430.13	7-Day	1.00	430.13	**73,777.20**
049 -1525-002-01	CITY OF EMERYVILLE	3199 POWELL ST #12	Restaurant	15,400	-	145.53	7-Day	1.00	145.53	**24,961.46**
049 -1525-003-00	CITY OF EMERYVILLE	POWELL ST #12	Marina	-	26.253	57.76	7-Day	1.00	57.76	**9,906.47**
049 -1525-004-00	CITY OF EMERYVILLE	POWELL ST #12	None	-	-	-	7-Day	1.00	-	**-**
049 -1526-001-00	CITY OF EMERYVILLE	POWELL ST #12	None	-	-	-	7-Day	1.00	-	**-**
049 -1526-002-00	CITY OF EMERYVILLE	POWELL ST #12	None	-	-	-	7-Day	1.00	-	**-**
049 -1526-003-00	CITY OF EMERYVILLE	POWELL ST #12	None	-	-	-	7-Day	1.00	-	**-**
049 -1526-004-00	CITY OF EMERYVILLE	3320 POWELL ST #12	General Office	3,116	-	3.61	7-Day	1.00	3.61	**619.97**
049 -1527-007-00	COMMON AREA TRACT 4142 LOT G	POWELL ST	None	-	-	-	7-Day	1.00	-	**-**
049 -1527-008-00	COMMON AREA TRACT 4142 LOT E	POWELL ST	None	-	-	-	7-Day	1.00	-	**-**
049 -1527-009-00	COMMON AREA TRACT 4142 LOT D	POWELL ST	None	-	-	-	7-Day	1.00	-	**-**
049 -1527-010-00	COMMON AREA TRACT 4142 LOT C	POWELL ST	None	-	-	-	7-Day	1.00	-	**-**
049 -1527-011-00	COMMON AREA TRACT 4142 LOT A	POWELL ST	None	-	-	-	7-Day	1.00	-	**-**
049 -1527-012-00	COMMON AREA TRACT 4142 LOT F	POWELL ST	None	-	-	-	7-Day	1.00	-	**-**
049 -1527-013-00	COMMON AREA TRACT 4142 LOT B	POWELL ST	None	-	-	-	7-Day	1.00	-	**-**
049 -1528-001-00	LEGGETT HOWARD M 3RD	4 CAPTAIN DR #E201	Multi-Family Residential	782	1	0.65	7-Day	1.00	0.65	**111.49**
049 -1528-002-00	RUGGERI FRANCESCO N	4 CAPTAIN DR #E202	Multi-Family Residential	883	1	0.65	7-Day	1.00	0.65	**111.49**
049 -1528-003-00	KIM MYUNG H	4 CAPTAIN DR	Multi-Family Residential	906	1	0.65	7-Day	1.00	0.65	**111.49**
049 -1528-004-00	SARSHAR ALBERT & MEHRNAZ E TRS	4 CAPTAIN DR	Multi-Family Residential	837	1	0.65	7-Day	1.00	0.65	**111.49**
049 -1528-005-00	RORSTAD MICHAEL	4 CAPTAIN DR	Multi-Family Residential	629	1	0.65	7-Day	1.00	0.65	**111.49**
049 -1528-006-00	JAY MICHAEL J	4 CAPTAIN DR #E-20	Multi-Family Residential	489	1	0.65	7-Day	1.00	0.65	**111.49**
049 -1528-007-00	MORSE STEPHEN C & ZOFIA	4 CAPTAIN DR #207E	Multi-Family Residential	824	1	0.65	7-Day	1.00	0.65	**111.49**
049 -1528-008-00	KNOPOFF GERALD	4 CAPTAIN DR	Multi-Family Residential	570	1	0.65	7-Day	1.00	0.65	**111.49**
049 -1528-009-00	PEDEN SAMUEL D	4 CAPTAIN DR	Multi-Family Residential	432	1	0.65	7-Day	1.00	0.65	**111.49**
049 -1528-010-00	SUNG DAVID	4 CAPTAIN DR	Multi-Family Residential	432	1	0.65	7-Day	1.00	0.65	**111.49**
049 -1528-011-00	CORDOVA LINDA	4 CAPTAIN DR #E211	Multi-Family Residential	633	1	0.65	7-Day	1.00	0.65	**111.49**
049 -1528-012-00	PETERSON CATHERINE J & CATHERINE J	4 CAPTAIN DR	Multi-Family Residential	432	1	0.65	7-Day	1.00	0.65	**111.49**
049 -1528-013-00	GRIEB GARY A & PYONG S	4 CAPTAIN DR	Multi-Family Residential	432	1	0.65	7-Day	1.00	0.65	**111.49**
049 -1528-014-00	YADEGAR JAHANDAR TR	4 CAPTAIN DR #1600	Multi-Family Residential	782	1	0.65	7-Day	1.00	0.65	**111.49**
049 -1528-015-00	MCCARTHY NANCY P	4 CAPTAIN DR #E215	Multi-Family Residential	782	1	0.65	7-Day	1.00	0.65	**111.49**
049 -1528-016-00	DEHESH KATAYOON & HOUTAN	4 CAPTAIN DR	Multi-Family Residential	500	1	0.65	7-Day	1.00	0.65	**111.49**
049 -1528-017-00	ESTES BEVERLY A TR	4 CAPTAIN DR #217	Multi-Family Residential	918	1	0.65	7-Day	1.00	0.65	**111.49**
049 -1528-018-00	WONG STEWART W & CHEUNG JANET Y	6 CAPTAIN DR	Multi-Family Residential	467	1	0.65	7-Day	1.00	0.65	**111.49**
049 -1528-019-00	SABARATNAM NALINI & NICOLAS	6 CAPTAIN DR	Multi-Family Residential	603	1	0.65	7-Day	1.00	0.65	**111.49**
049 -1528-020-00	CHIEN YUFEN	6 CAPTAIN DR #E228	Multi-Family Residential	432	1	0.65	7-Day	1.00	0.65	**111.49**
049 -1528-021-00	SIGNER GAIL S & RENE	6 CAPTAIN DR	Multi-Family Residential	432	1	0.65	7-Day	1.00	0.65	**111.49**
049 -1528-022-00	PIERCE ROBERT N	6 CAPTAIN DR #230E	Multi-Family Residential	592	1	0.65	7-Day	1.00	0.65	**111.49**
049 -1528-023-00	LAVOIE SUZANNE	6 CAPTAIN DR #E231	Multi-Family Residential	701	1	0.65	7-Day	1.00	0.65	**111.49**
049 -1528-024-00	SAMSON DAVID T & RIZEL D TRS	6 CAPTAIN DR #E232	Multi-Family Residential	432	1	0.65	7-Day	1.00	0.65	**111.49**
049 -1528-025-00	WINET SUSAN	6 CAPTAIN DR	Multi-Family Residential	489	1	0.65	7-Day	1.00	0.65	**111.49**
049 -1528-026-00	SOLTANI HOSSEIN & ALAVI EGHBAL	6 CAPTAIN DR	Multi-Family Residential	1,063	1	0.65	7-Day	1.00	0.65	**111.49**
049 -1528-027-00	PERDICHIZZI LUCY TR	6 CAPTAIN DR #235	Multi-Family Residential	1,063	1	0.65	7-Day	1.00	0.65	**111.49**
049 -1528-028-00	JIANG DUGUI & YU SUCHENG TRS & JIANG CHERIE W ETAL	6 CAPTAIN DR	Multi-Family Residential	887	1	0.65	7-Day	1.00	0.65	**111.49**
049 -1528-029-00	ALWARID OMAR & BEDDAWI YARAH	6 CAPTAIN DR #6	Multi-Family Residential	1,051	1	0.65	7-Day	1.00	0.65	**111.49**
049 -1528-030-00	SAN JOSEPHINE M	6 CAPTAIN DR #238E	Multi-Family Residential	782	1	0.65	7-Day	1.00	0.65	**111.49**
049 -1528-031-00	CRAWFORD GEORGE TR	6 CAPTAIN DR #4634	Multi-Family Residential	852	1	0.65	7-Day	1.00	0.65	**111.49**
049 -1528-032-00	GIEFER DAVID L	6 CAPTAIN DR	Multi-Family Residential	584	1	0.65	7-Day	1.00	0.65	**111.49**
049 -1528-033-00	LIU JOSEPHINE	6 CAPTAIN DR	Multi-Family Residential	432	1	0.65	7-Day	1.00	0.65	**111.49**
049 -1528-034-00	SCHMIERER CARON TR	6 CAPTAIN DR #320	Multi-Family Residential	432	1	0.65	7-Day	1.00	0.65	**111.49**
049 -1528-035-00	GOLDENBERG MERYL J	6 CAPTAIN DR	Multi-Family Residential	603	1	0.65	7-Day	1.00	0.65	**111.49**
049 -1528-036-00	LABINS MICHAEL P & JUJU W	6 CAPTAIN DR #E244	Multi-Family Residential	864	1	0.65	7-Day	1.00	0.65	**111.49**
049 -1528-037-00	LOESER KAREN	6 CAPTAIN DR #E245	Multi-Family Residential	906	1	0.65	7-Day	1.00	0.65	**111.49**
049 -1528-038-00	FONG GARETH M & GRACE Y	6 CAPTAIN DR	Multi-Family Residential	890	1	0.65	7-Day	1.00	0.65	**111.49**
049 -1528-039-00	GRIMES LINDA C TR	6 CAPTAIN DR	Multi-Family Residential	746	1	0.65	7-Day	1.00	0.65	**111.49**
049 -1528-040-00	GITLIS ANN K TR	8 CAPTAIN DR #251	Multi-Family Residential	1,044	1	0.65	7-Day	1.00	0.65	**111.49**
049 -1528-041-00	JACKSON JAMES E & FERN S TRS	8 CAPTAIN DR #E252	Multi-Family Residential	782	1	0.65	7-Day	1.00	0.65	**111.49**
049 -1528-042-00	BABIN MARC A TR	8 CAPTAIN DR #211	Multi-Family Residential	687	1	0.65	7-Day	1.00	0.65	**111.49**
049 -1528-043-00	GARCIA MARY C	8 CAPTAIN DR #E254	Multi-Family Residential	489	1	0.65	7-Day	1.00	0.65	**111.49**
049 -1528-044-00	LEUNG DANIEL C & HELEN S	8 CAPTAIN DR	Multi-Family Residential	687	1	0.65	7-Day	1.00	0.65	**111.49**
049 -1528-045-00	LADAS HOMER & MARIA CRISTINA	8 CAPTAIN DR #E256	Multi-Family Residential	687	1	0.65	7-Day	1.00	0.65	**111.49**
049 -1528-046-00	GLICKSTEIN ROBERT J TR	8 CAPTAIN DR	Multi-Family Residential	731	1	0.65	7-Day	1.00	0.65	**111.49**
049 -1528-047-00	KURWA HUSAIN	8 CAPTAIN DR #E258	Multi-Family Residential	432	1	0.65	7-Day	1.00	0.65	**111.49**
049 -1528-048-00	GAYE CAROLYN	8 CAPTAIN DR #E259	Multi-Family Residential	489	1	0.65	7-Day	1.00	0.65	**111.49**
049 -1528-049-00	REGAN KEVIN P TR (RESID EXEMPT)	8 CAPTAIN DR	Multi-Family Residential	489	1	0.65	7-Day	1.00	0.65	**111.49**
049 -1528-050-00	CUY TERESITA R TR	8 CAPTAIN DR #E261	Multi-Family Residential	879	1	0.65	7-Day	1.00	0.65	**111.49**
049 -1528-051-00	THOMSEN MADS	4 CAPTAIN DR #3603	Multi-Family Residential	782	1	0.65	7-Day	1.00	0.65	**111.49**
049 -1528-052-00	YEE PATRICE	4 CAPTAIN DR #224	Multi-Family Residential	883	1	0.65	7-Day	1.00	0.65	**111.49**
049 -1528-053-00	PRICE DANIEL I	4 CAPTAIN DR #E303	Multi-Family Residential	906	1	0.65	7-Day	1.00	0.65	**111.49**
049 -1528-054-00	LOUAZIL MICHELLE & GRABER ALEX	4 CAPTAIN DR	Multi-Family Residential	837	1	0.65	7-Day	1.00	0.65	**111.49**
049 -1528-055-00	JOSEPH CLYDE A	4 CAPTAIN DR #305	Multi-Family Residential	570	1	0.65	7-Day	1.00	0.65	**111.49**
049 -1528-056-00	SHAHAM EREZ	4 CAPTAIN DR #F433	Multi-Family Residential	489	1	0.65	7-Day	1.00	0.65	**111.49**
049 -1528-057-00	BERGHOLM JOHN P JR	4 CAPTAIN DR #E307	Multi-Family Residential	800	1	0.65	7-Day	1.00	0.65	**111.49**
049 -1528-058-00	WONG SHERMAN A	4 CAPTAIN DR #308E	Multi-Family Residential	642	1	0.65	7-Day	1.00	0.65	**111.49**
049 -1528-059-00	SANDERS LONNIE 3RD	4 CAPTAIN DR	Multi-Family Residential	432	1	0.65	7-Day	1.00	0.65	**111.49**
049 -1528-060-00	BAATZ STUART N & ANN M TRS	4 CAPTAIN DR	Multi-Family Residential	432	1	0.65	7-Day	1.00	0.65	**111.49**
049 -1528-061-00	DINATALE JANICE TR	4 CAPTAIN DR #E311	Multi-Family Residential	633	1	0.65	7-Day	1.00	0.65	**111.49**
049 -1528-062-00	THOMSEN ERIK	4 CAPTAIN DR #3603	Multi-Family Residential	432	1	0.65	7-Day	1.00	0.65	**111.49**
049 -1528-063-00	BLISS ELSAJENNIE	4 CAPTAIN DR #E313	Multi-Family Residential	432	1	0.65	7-Day	1.00	0.65	**111.49**
049 -1528-064-00	CLINT WOODROW T TR	4 CAPTAIN DR #E314	Multi-Family Residential	782	1	0.65	7-Day	1.00	0.65	**111.49**
049 -1528-065-00	DAVIS LORRAINE TR	4 CAPTAIN DR #E315	Multi-Family Residential	782	1	0.65	7-Day	1.00	0.65	**111.49**
049 -1528-066-00	CRAIG GUY T TR	4 CAPTAIN DR	Multi-Family Residential	500	1	0.65	7-Day	1.00	0.65	**111.49**
049 -1528-067-00	COLARUSSO GIANINE C & MATOS ALEX	4 CAPTAIN DR #E317	Multi-Family Residential	918	1	0.65	7-Day	1.00	0.65	**111.49**
049 -1528-068-00	THOMSEN ERIK J	6 CAPTAIN DR #3603	Multi-Family Residential	467	1	0.65	7-Day	1.00	0.65	**111.49**
049 -1528-069-00	KING E T	6 CAPTAIN DR #E327	Multi-Family Residential	603	1	0.65	7-Day	1.00	0.65	**111.49**
049 -1528-070-00	REMMER MARA ETAL	6 CAPTAIN DR #278	Multi-Family Residential	432	1	0.65	7-Day	1.00	0.65	**111.49**
049 -1528-071-00	SARIDAKIS JANICE E & REMMER MARA	6 CAPTAIN DR #278	Multi-Family Residential	432	1	0.65	7-Day	1.00	0.65	**111.49**
049 -1528-072-00	FIKE THOMAS L & SARAH E TRS	6 CAPTAIN DR	Multi-Family Residential	592	1	0.65	7-Day	1.00	0.65	**111.49**
049 -1528-073-00	MARZLAK BONNIE	6 CAPTAIN DR	Multi-Family Residential	701	1	0.65	7-Day	1.00	0.65	**111.49**
049 -1528-074-00	BARBOSA ALBERT J & JUNE A TRS	6 CAPTAIN DR	Multi-Family Residential	432	1	0.65	7-Day	1.00	0.65	**111.49**
049 -1528-075-00	LI WEI	6 CAPTAIN DR #122	Multi-Family Residential	489	1	0.65	7-Day	1.00	0.65	**111.49**
049 -1528-076-00	HSIAO KATHARINE H TR	6 CAPTAIN DR	Multi-Family Residential	1,063	1	0.65	7-Day	1.00	0.65	**111.49**
049 -1528-077-00	MAGHSOODNIA GHASSEM & KHAJAVI MANIJEH	6 CAPTAIN DR #335	Multi-Family Residential	1,063	1	0.65	7-Day	1.00	0.65	**111.49**

City of Emeryville
Citywide Property and Business Improvement District
Fiscal Year 2015/16 Assessment Roll

APN	Owner	Address	Land Use Classification	Building Square Feet	Units / Rooms / Screens / Slips / Acres	Land Use Factor	Service Days	Service Days Factor	Special Benefit Points	Assessment
049 -1528-078-00	KUNAKEMAKORN PRAVIT & TIPLADA TRS	6 CAPTAIN DR	Multi-Family Residential	887	1	0.65	7-Day	1.00	0.65	**111.49**
049 -1528-079-00	HUNTER STEPHANIE A TR	6 CAPTAIN DR #337E	Multi-Family Residential	1,051	1	0.65	7-Day	1.00	0.65	**111.49**
049 -1528-080-00	LI XIN B & WONG KIN H	6 CAPTAIN DR	Multi-Family Residential	913	1	0.65	7-Day	1.00	0.65	**111.49**
049 -1528-081-00	GUTMANN BENNETT J & LEGUTMANN JOANNA L TRS	6 CAPTAIN DR	Multi-Family Residential	861	1	0.65	7-Day	1.00	0.65	**111.49**
049 -1528-082-00	HUBBARD WEILEI	6 CAPTAIN DR #B310	Multi-Family Residential	584	1	0.65	7-Day	1.00	0.65	**111.49**
049 -1528-083-00	SELLERS JOAN L TR	6 CAPTAIN DR	Multi-Family Residential	432	1	0.65	7-Day	1.00	0.65	**111.49**
049 -1528-084-00	CAPATOSTO NANCY & JULIANA	6 CAPTAIN DR	Multi-Family Residential	432	1	0.65	7-Day	1.00	0.65	**111.49**
049 -1528-085-00	CREWS JESSE M & OWEN SARAH C	6 CAPTAIN DR #B387	Multi-Family Residential	603	1	0.65	7-Day	1.00	0.65	**111.49**
049 -1528-086-00	KREIT LEONARD H & LENORE E	6 CAPTAIN DR	Multi-Family Residential	864	1	0.65	7-Day	1.00	0.65	**111.49**
049 -1528-087-00	MOHR MARY C	6 CAPTAIN DR #345	Multi-Family Residential	906	1	0.65	7-Day	1.00	0.65	**111.49**
049 -1528-088-00	CALLANAN EILEEN T	6 CAPTAIN DR #E346	Multi-Family Residential	890	1	0.65	7-Day	1.00	0.65	**111.49**
049 -1528-089-00	WAN SINDY	6 CAPTAIN DR #E347	Multi-Family Residential	746	1	0.65	7-Day	1.00	0.65	**111.49**
049 -1528-090-00	LATHER FREDERICK D & JANET L TRS	8 CAPTAIN DR #351	Multi-Family Residential	1,044	1	0.65	7-Day	1.00	0.65	**111.49**
049 -1528-091-00	RITCHEY DIANE K & BARBARA	8 CAPTAIN DR	Multi-Family Residential	782	1	0.65	7-Day	1.00	0.65	**111.49**
049 -1528-092-00	YANG WINNIE W	8 CAPTAIN DR	Multi-Family Residential	687	1	0.65	7-Day	1.00	0.65	**111.49**
049 -1528-093-00	BARTMASSER PHILIP TR	8 CAPTAIN DR #202	Multi-Family Residential	489	1	0.65	7-Day	1.00	0.65	**111.49**
049 -1528-094-00	WEINTRAUB MAX	8 CAPTAIN DR #E355	Multi-Family Residential	687	1	0.65	7-Day	1.00	0.65	**111.49**
049 -1528-095-00	DANDREA MARIE	8 CAPTAIN DR #E356	Multi-Family Residential	687	1	0.65	7-Day	1.00	0.65	**111.49**
049 -1528-096-00	WONG MONA C	8 CAPTAIN DR	Multi-Family Residential	731	1	0.65	7-Day	1.00	0.65	**111.49**
049 -1528-097-00	HORN SUSAN T	8 CAPTAIN DR	Multi-Family Residential	432	1	0.65	7-Day	1.00	0.65	**111.49**
049 -1528-098-00	THOMSEN ERIK J TR	8 CAPTAIN DR #3603	Multi-Family Residential	489	1	0.65	7-Day	1.00	0.65	**111.49**
049 -1528-099-00	REYNOLDS PHILIP L & ELIZABETH P TRS	8 CAPTAIN DR	Multi-Family Residential	489	1	0.65	7-Day	1.00	0.65	**111.49**
049 -1528-100-00	SANDERS LONNIE III	8 CAPTAIN DR	Multi-Family Residential	879	1	0.65	7-Day	1.00	0.65	**111.49**
049 -1528-101-00	AHMADZADEH ALI	8 CAPTAIN DR #362	Multi-Family Residential	728	1	0.65	7-Day	1.00	0.65	**111.49**
049 -1528-102-00	VILLA SYLVIA	8 CAPTAIN DR #317	Multi-Family Residential	489	1	0.65	7-Day	1.00	0.65	**111.49**
049 -1528-103-00	SHEYBANI ROYA & TABIANI MAHMOUD & TABESHIAN S ETAL	8 CAPTAIN DR #E364	Multi-Family Residential	916	1	0.65	7-Day	1.00	0.65	**111.49**
049 -1528-104-00	LEONG VIVIEN W	4 CAPTAIN DR #401	Multi-Family Residential	782	1	0.65	7-Day	1.00	0.65	**111.49**
049 -1528-105-00	KASSABIAN HAIG J	4 CAPTAIN DR #E402	Multi-Family Residential	926	1	0.65	7-Day	1.00	0.65	**111.49**
049 -1528-106-00	RINEHART HELEN L TR	4 CAPTAIN DR #403	Multi-Family Residential	906	1	0.65	7-Day	1.00	0.65	**111.49**
049 -1528-107-00	KNIGHT THOMAS A & GALASSI DONNA E TRS	4 CAPTAIN DR #E404	Multi-Family Residential	837	1	0.65	7-Day	1.00	0.65	**111.49**
049 -1528-108-00	SALUD ANGELICA H	4 CAPTAIN DR #405	Multi-Family Residential	570	1	0.65	7-Day	1.00	0.65	**111.49**
049 -1528-109-00	DAVID NARSAI M TR & DANIEL	4 CAPTAIN DR	Multi-Family Residential	489	1	0.65	7-Day	1.00	0.65	**111.49**
049 -1528-110-00	GREENSPAN EHUD & ZVIA TRS	4 CAPTAIN DR #407	Multi-Family Residential	800	1	0.65	7-Day	1.00	0.65	**111.49**
049 -1528-111-00	AGUILAR ANN M TR	4 CAPTAIN DR	Multi-Family Residential	570	1	0.65	7-Day	1.00	0.65	**111.49**
049 -1528-112-00	BRISTOL CAROL TR	4 CAPTAIN DR	Multi-Family Residential	432	1	0.65	7-Day	1.00	0.65	**111.49**
049 -1528-113-00	BHATIA SHREY & WONG SHEUNG L TRS	4 CAPTAIN DR #E410	Multi-Family Residential	432	1	0.65	7-Day	1.00	0.65	**111.49**
049 -1528-114-00	LIN YINLING	4 CAPTAIN DR #A229	Multi-Family Residential	552	1	0.65	7-Day	1.00	0.65	**111.49**
049 -1528-115-00	MAHMOODI MANOOCHEHR & HAJARIAN MEHRI	4 CAPTAIN DR #E412	Multi-Family Residential	432	1	0.65	7-Day	1.00	0.65	**111.49**
049 -1528-116-00	ZANOFF BENJAMIN W TR	4 CAPTAIN DR	Multi-Family Residential	432	1	0.65	7-Day	1.00	0.65	**111.49**
049 -1528-117-00	CRAFT CHARLES N & REBECCA B TRS	4 CAPTAIN DR	Multi-Family Residential	782	1	0.65	7-Day	1.00	0.65	**111.49**
049 -1528-118-00	COLMAN RICHARD S	4 CAPTAIN DR	Multi-Family Residential	782	1	0.65	7-Day	1.00	0.65	**111.49**
049 -1528-119-00	PADILLA MARIA V & FULMORE GEORGE TRS	4 CAPTAIN DR	Multi-Family Residential	500	1	0.65	7-Day	1.00	0.65	**111.49**
049 -1528-120-00	NELSON BUTLER JR TR & NELSON BUTLER JR	4 CAPTAIN DR #203	Multi-Family Residential	916	1	0.65	7-Day	1.00	0.65	**111.49**
049 -1528-121-00	YUAN LIJUN	6 CAPTAIN DR #E439	Multi-Family Residential	467	1	0.65	7-Day	1.00	0.65	**111.49**
049 -1528-122-00	VIDRIO JOSE & HEREDIA	6 CAPTAIN DR #427E	Multi-Family Residential	603	1	0.65	7-Day	1.00	0.65	**111.49**
049 -1528-123-00	SILVA EVELYN J TR	6 CAPTAIN DR	Multi-Family Residential	432	1	0.65	7-Day	1.00	0.65	**111.49**
049 -1528-124-00	ABBOTT ROBERT R TR	6 CAPTAIN DR	Multi-Family Residential	432	1	0.65	7-Day	1.00	0.65	**111.49**
049 -1528-125-00	PUTAPITUCKUL KALAYA & SUCHINDA	6 CAPTAIN DR	Multi-Family Residential	592	1	0.65	7-Day	1.00	0.65	**111.49**
049 -1528-126-00	SIU ANDREANA	6 CAPTAIN DR	Multi-Family Residential	701	1	0.65	7-Day	1.00	0.65	**111.49**
049 -1528-127-00	KNOPOFF GERALD L ETAL	6 CAPTAIN DR	Multi-Family Residential	432	1	0.65	7-Day	1.00	0.65	**111.49**
049 -1528-128-00	THOMSEN ERIK J TR	6 CAPTAIN DR #3603	Multi-Family Residential	489	1	0.65	7-Day	1.00	0.65	**111.49**
049 -1528-129-00	BAYER HEALTHCARE LLC	6 CAPTAIN DR	Multi-Family Residential	1,063	1	0.65	7-Day	1.00	0.65	**111.49**
049 -1528-130-00	BRUCKMAN STEVEN & SOREL REBECCA TRS	6 CAPTAIN DR	Multi-Family Residential	1,063	1	0.65	7-Day	1.00	0.65	**111.49**
049 -1528-131-00	ARMITAGE MARSHA & CORTNEY	6 CAPTAIN DR #E436	Multi-Family Residential	887	1	0.65	7-Day	1.00	0.65	**111.49**
049 -1528-132-00	JENSEN JUANITA J & BREWER CHRISTINE	6 CAPTAIN DR	Multi-Family Residential	1,051	1	0.65	7-Day	1.00	0.65	**111.49**
049 -1528-133-00	MONTEROLA RUFINO K 3RD & YEE PATRICE J	6 CAPTAIN DR #A224	Multi-Family Residential	913	1	0.65	7-Day	1.00	0.65	**111.49**
049 -1528-134-00	VANDENBERG EDWARD & YUAN LIJUN	6 CAPTAIN DR #439	Multi-Family Residential	861	1	0.65	7-Day	1.00	0.65	**111.49**
049 -1528-135-00	WEISS ESTHER	6 CAPTAIN DR #440E	Multi-Family Residential	584	1	0.65	7-Day	1.00	0.65	**111.49**
049 -1528-136-00	MIDDLETON MICHAEL	6 CAPTAIN DR	Multi-Family Residential	432	1	0.65	7-Day	1.00	0.65	**111.49**
049 -1528-137-00	LIU PETER T & LEE MINGSAN	6 CAPTAIN DR	Multi-Family Residential	432	1	0.65	7-Day	1.00	0.65	**111.49**
049 -1528-138-00	JORDAN FREDERICK E	6 CAPTAIN DR	Multi-Family Residential	603	1	0.65	7-Day	1.00	0.65	**111.49**
049 -1528-139-00	KEEN ANN E	6 CAPTAIN DR #E444	Multi-Family Residential	864	1	0.65	7-Day	1.00	0.65	**111.49**
049 -1528-140-00	TOLENTINO HILDA O	6 CAPTAIN DR	Multi-Family Residential	906	1	0.65	7-Day	1.00	0.65	**111.49**
049 -1528-141-00	FREUND RONALD & LILY	6 CAPTAIN DR #446E	Multi-Family Residential	890	1	0.65	7-Day	1.00	0.65	**111.49**
049 -1528-142-00	YANDELL WADE A	6 CAPTAIN DR	Multi-Family Residential	746	1	0.65	7-Day	1.00	0.65	**111.49**
049 -1528-143-00	WALKER IRINA & BIRUKOVA LIDIA	8 CAPTAIN DR #451	Multi-Family Residential	1,044	1	0.65	7-Day	1.00	0.65	**111.49**
049 -1528-144-00	CHEN ROBERT H	8 CAPTAIN DR	Multi-Family Residential	782	1	0.65	7-Day	1.00	0.65	**111.49**
049 -1528-145-00	TAI TIMOTHY K	8 CAPTAIN DR #J205	Multi-Family Residential	687	1	0.65	7-Day	1.00	0.65	**111.49**
049 -1528-146-00	MCNEILL VIRGINIA	8 CAPTAIN DR #B356	Multi-Family Residential	489	1	0.65	7-Day	1.00	0.65	**111.49**
049 -1528-147-00	QUOCK SALLY & GONG T Q & LAUGONG S J TRS ETAL	8 CAPTAIN DR	Multi-Family Residential	687	1	0.65	7-Day	1.00	0.65	**111.49**
049 -1528-148-00	SMITH KATHLEEN L	8 CAPTAIN DR #456	Multi-Family Residential	687	1	0.65	7-Day	1.00	0.65	**111.49**
049 -1528-149-00	SHINNICK CAROLDEAN L	8 CAPTAIN DR	Multi-Family Residential	701	1	0.65	7-Day	1.00	0.65	**111.49**
049 -1528-150-00	MORRISON PAULA L	8 CAPTAIN DR #F462	Multi-Family Residential	432	1	0.65	7-Day	1.00	0.65	**111.49**
049 -1528-151-00	KHACHATOURIAN HENRICK	8 CAPTAIN DR	Multi-Family Residential	489	1	0.65	7-Day	1.00	0.65	**111.49**
049 -1528-152-00	SAGAN MARY TR	8 CAPTAIN DR	Multi-Family Residential	489	1	0.65	7-Day	1.00	0.65	**111.49**
049 -1528-153-00	SAAVEDRA REGINALD	8 CAPTAIN DR #E461	Multi-Family Residential	879	1	0.65	7-Day	1.00	0.65	**111.49**
049 -1528-154-00	LANDSBERG NORMAN S & PATRICIA M TRS	8 CAPTAIN DR	Multi-Family Residential	728	1	0.65	7-Day	1.00	0.65	**111.49**
049 -1528-155-00	MORI MITSURU	8 CAPTAIN DR #E463	Multi-Family Residential	489	1	0.65	7-Day	1.00	0.65	**111.49**
049 -1528-156-00	ZAND ARIANE H	8 CAPTAIN DR #C452	Multi-Family Residential	916	1	0.65	7-Day	1.00	0.65	**111.49**
049 -1528-157-00	TSOI JOHN M & VIRGINIA Y TRS	8 CAPTAIN DR	Multi-Family Residential	649	1	0.65	7-Day	1.00	0.65	**111.49**
049 -1528-158-00	DEMIRJIAN VARTAN	8 CAPTAIN DR	Multi-Family Residential	489	1	0.65	7-Day	1.00	0.65	**111.49**
049 -1528-159-00	LIAO ALFRED C & LING S	8 CAPTAIN DR #C435	Multi-Family Residential	916	1	0.65	7-Day	1.00	0.65	**111.49**
049 -1528-160-00	STRAUS NEIL A & LESLIE S	9 COMMODORE DR #A101	Multi-Family Residential	817	1	0.65	7-Day	1.00	0.65	**111.49**
049 -1528-161-00	DIXON RITA M	9 COMMODORE DR	Multi-Family Residential	666	1	0.65	7-Day	1.00	0.65	**111.49**
049 -1528-162-00	CHAN MARCUS W & LILY C	9 COMMODORE DR	Multi-Family Residential	666	1	0.65	7-Day	1.00	0.65	**111.49**
049 -1528-163-00	KAPLAN SELIG N & GLORIA G	9 COMMODORE DR	Multi-Family Residential	1,063	1	0.65	7-Day	1.00	0.65	**111.49**
049 -1528-164-00	SOMMESE JULIAN J JR	9 COMMODORE DR #382	Multi-Family Residential	1,063	1	0.65	7-Day	1.00	0.65	**111.49**
049 -1528-165-00	CHENG KATIE Y	9 COMMODORE DR #831	Multi-Family Residential	696	1	0.65	7-Day	1.00	0.65	**111.49**
049 -1528-166-00	CHOI BRIAN & YOUNG H	9 COMMODORE DR #2501	Multi-Family Residential	1,009	1	0.65	7-Day	1.00	0.65	**111.49**
049 -1528-167-00	BAYER HEALTHCARE LLC	9 COMMODORE DR	Multi-Family Residential	1,050	1	0.65	7-Day	1.00	0.65	**111.49**
049 -1528-168-00	HORTON H M	9 COMMODORE DR #A310	Multi-Family Residential	1,018	1	0.65	7-Day	1.00	0.65	**111.49**
049 -1528-169-00	MORRISON HELEN TR	8 ADMIRAL DR #121	Multi-Family Residential	817	1	0.65	7-Day	1.00	0.65	**111.49**
049 -1528-170-00	HACKER BARRY M & DONNA M TRS	8 ADMIRAL DR	Multi-Family Residential	666	1	0.65	7-Day	1.00	0.65	**111.49**
049 -1528-171-00	CHIAPPETTA FRANCES M	8 ADMIRAL DR #A123	Multi-Family Residential	666	1	0.65	7-Day	1.00	0.65	**111.49**
049 -1528-172-00	WILENSKY IRWIN D	8 ADMIRAL DR #124	Multi-Family Residential	1,063	1	0.65	7-Day	1.00	0.65	**111.49**
049 -1528-173-00	HIGGINS ELISE G	8 ADMIRAL DR #A125	Multi-Family Residential	1,063	1	0.65	7-Day	1.00	0.65	**111.49**
049 -1528-174-00	MILLER BRUCE J	8 ADMIRAL DR #A126	Multi-Family Residential	696	1	0.65	7-Day	1.00	0.65	**111.49**

City of Emeryville
Citywide Property and Business Improvement District
Fiscal Year 2015/16 Assessment Roll

APN	Owner	Address	Land Use Classification	Building Square Feet	Units / Rooms / Screens / Slips / Acres	Land Use Factor	Service Days	Service Days Factor	Special Benefit Points	Assessment
049 -1528-175-00	CLEVENGER JACK D & LARSENCLEVENGER BARBARA A TRS	8 ADMIRAL DR #127	Multi-Family Residential	1,004	1	0.65	7-Day	1.00	0.65	**111.49**
049 -1528-176-00	PENNER MAURICE & SUSAN TRS	8 ADMIRAL DR #A128	Multi-Family Residential	1,050	1	0.65	7-Day	1.00	0.65	**111.49**
049 -1528-177-00	BAXTER RONALD L	8 ADMIRAL DR #A-12	Multi-Family Residential	791	1	0.65	7-Day	1.00	0.65	**111.49**
049 -1528-178-00	1559 WILLARD STREET LLC	8 ADMIRAL DR	Multi-Family Residential	782	1	0.65	7-Day	1.00	0.65	**111.49**
049 -1528-179-00	KARDEL QUINTANA B	8 ADMIRAL DR	Multi-Family Residential	906	1	0.65	7-Day	1.00	0.65	**111.49**
049 -1528-180-00	KRISTY A S C ING	9 COMMODORE DR	Multi-Family Residential	653	1	0.65	7-Day	1.00	0.65	**111.49**
049 -1528-181-00	MCKNIGHT H R	9 COMMODORE DR	Multi-Family Residential	432	1	0.65	7-Day	1.00	0.65	**111.49**
049 -1528-182-00	LALWANI JULIE & RAMCHANDANI RAJEEV	9 COMMODORE DR	Multi-Family Residential	432	1	0.65	7-Day	1.00	0.65	**111.49**
049 -1528-183-00	WONG SAM & MERRITTWONG GWENDOLYN A	9 COMMODORE DR	Multi-Family Residential	655	1	0.65	7-Day	1.00	0.65	**111.49**
049 -1528-184-00	HIGGINBOTHAM ROBERT G & UMLAND MARCIA M TRS	9 COMMODORE DR	Multi-Family Residential	612	1	0.65	7-Day	1.00	0.65	**111.49**
049 -1528-185-00	SMALL LAWRENCE W & FLORENCE K	9 COMMODORE DR	Multi-Family Residential	432	1	0.65	7-Day	1.00	0.65	**111.49**
049 -1528-186-00	HAYAMA STEVE S & MARI	9 COMMODORE DR	Multi-Family Residential	432	1	0.65	7-Day	1.00	0.65	**111.49**
049 -1528-187-00	BANKS SAMUEL H & NANCY L	9 COMMODORE DR	Multi-Family Residential	600	1	0.65	7-Day	1.00	0.65	**111.49**
049 -1528-188-00	KUBEY JOAN W TR	9 COMMODORE DR #A209	Multi-Family Residential	1,060	1	0.65	7-Day	1.00	0.65	**111.49**
049 -1528-189-00	MISRA BRIJ TR	9 COMMODORE DR	Multi-Family Residential	1,050	1	0.65	7-Day	1.00	0.65	**111.49**
049 -1528-190-00	DAHL PER F & ELEANOR C TRS	9 COMMODORE DR #A211	Multi-Family Residential	1,009	1	0.65	7-Day	1.00	0.65	**111.49**
049 -1528-191-00	MILLER JEFFREY H & KIM A	9 COMMODORE DR	Multi-Family Residential	696	1	0.65	7-Day	1.00	0.65	**111.49**
049 -1528-192-00	BRIEM GUNNLAUGUR S & LOURDES Z TRS	9 COMMODORE DR	Multi-Family Residential	1,063	1	0.65	7-Day	1.00	0.65	**111.49**
049 -1528-193-00	GROSSMAN DAVID	9 COMMODORE DR #214	Multi-Family Residential	1,063	1	0.65	7-Day	1.00	0.65	**111.49**
049 -1528-194-00	BAYER HEALTHCARE LLC	9 COMMODORE DR	Multi-Family Residential	666	1	0.65	7-Day	1.00	0.65	**111.49**
049 -1528-195-00	POON HIN S & LAU KAREN	9 COMMODORE DR	Multi-Family Residential	666	1	0.65	7-Day	1.00	0.65	**111.49**
049 -1528-196-00	MUELLER JOSEPH A & HEATHER A	9 COMMODORE DR #5-30	Multi-Family Residential	817	1	0.65	7-Day	1.00	0.65	**111.49**
049 -1528-197-00	PERILLO JOSEPH A TR	8 ADMIRAL DR	Multi-Family Residential	817	1	0.65	7-Day	1.00	0.65	**111.49**
049 -1528-198-00	LUNDING JORGEN V TR	8 ADMIRAL DR	Multi-Family Residential	666	1	0.65	7-Day	1.00	0.65	**111.49**
049 -1528-199-00	WOO WALLACE S TR	8 ADMIRAL DR	Multi-Family Residential	666	1	0.65	7-Day	1.00	0.65	**111.49**
049 -1528-200-00	MONTEROLA RUFINO K 3RD & YEE PATRICE J	8 ADMIRAL DR #224	Multi-Family Residential	1,003	1	0.65	7-Day	1.00	0.65	**111.49**
049 -1528-201-00	LENNON JAMES E & AGNESTELL C TRS	8 ADMIRAL DR #A225	Multi-Family Residential	1,063	1	0.65	7-Day	1.00	0.65	**111.49**
049 -1528-202-00	WHITEHEAD JOHN B	8 ADMIRAL DR #226	Multi-Family Residential	696	1	0.65	7-Day	1.00	0.65	**111.49**
049 -1528-203-00	WANG STEPHEN C	8 ADMIRAL DR	Multi-Family Residential	1,004	1	0.65	7-Day	1.00	0.65	**111.49**
049 -1528-204-00	REIGHLEY M D & LYNN Y TRS	8 ADMIRAL DR	Multi-Family Residential	1,050	1	0.65	7-Day	1.00	0.65	**111.49**
049 -1528-205-00	ANSARI MOHSEN	8 ADMIRAL DR #A229	Multi-Family Residential	1,016	1	0.65	7-Day	1.00	0.65	**111.49**
049 -1528-206-00	SEKHON SANT S & SUZANNE F	8 ADMIRAL DR #A320	Multi-Family Residential	835	1	0.65	7-Day	1.00	0.65	**111.49**
049 -1528-207-00	BAYER HEALTHCARE LLC	8 ADMIRAL DR	Multi-Family Residential	906	1	0.65	7-Day	1.00	0.65	**111.49**
049 -1528-208-00	SHIN SOOIL & MYUNG H	8 ADMIRAL DR	Multi-Family Residential	688	1	0.65	7-Day	1.00	0.65	**111.49**
049 -1528-209-00	PLESSAS MARY B	8 ADMIRAL DR #203	Multi-Family Residential	688	1	0.65	7-Day	1.00	0.65	**111.49**
049 -1528-210-00	SUTYAK GREGORY G & KHALVATI TARANEH	8 ADMIRAL DR	Multi-Family Residential	658	1	0.65	7-Day	1.00	0.65	**111.49**
049 -1528-211-00	AUDAY PAUL	8 ADMIRAL DR #A235	Multi-Family Residential	432	1	0.65	7-Day	1.00	0.65	**111.49**
049 -1528-212-00	MA BETTY C & HENRY	8 ADMIRAL DR #A236	Multi-Family Residential	432	1	0.65	7-Day	1.00	0.65	**111.49**
049 -1528-213-00	NORTON FRANCES M TR	8 ADMIRAL DR #256C	Multi-Family Residential	697	1	0.65	7-Day	1.00	0.65	**111.49**
049 -1528-214-00	LEE SEUNGEUN & SALDATE MICHAEL	8 ADMIRAL DR #5	Multi-Family Residential	688	1	0.65	7-Day	1.00	0.65	**111.49**
049 -1528-215-00	SUNG DAVID H	8 ADMIRAL DR	Multi-Family Residential	432	1	0.65	7-Day	1.00	0.65	**111.49**
049 -1528-216-00	SWANSON WILLIE J	8 ADMIRAL DR	Multi-Family Residential	432	1	0.65	7-Day	1.00	0.65	**111.49**
049 -1528-217-00	SHAPIRO LEE J TR	8 ADMIRAL DR #A241	Multi-Family Residential	1,049	1	0.65	7-Day	1.00	0.65	**111.49**
049 -1528-218-00	BYRNE HUGH D & ANNE TRS	8 ADMIRAL DR #426	Multi-Family Residential	906	1	0.65	7-Day	1.00	0.65	**111.49**
049 -1528-219-00	CHINN RICHARD A	8 ADMIRAL DR #A-24	Multi-Family Residential	782	1	0.65	7-Day	1.00	0.65	**111.49**
049 -1528-220-00	BINGHAM PATRICIA P TR	7 COMMODORE DR	Multi-Family Residential	782	1	0.65	7-Day	1.00	0.65	**111.49**
049 -1528-221-00	DIMEGLIO LOUIS J & JOANNE K	7 COMMODORE DR #252	Multi-Family Residential	837	1	0.65	7-Day	1.00	0.65	**111.49**
049 -1528-222-00	MCCREADY JOHN E	7 COMMODORE DR #A253	Multi-Family Residential	567	1	0.65	7-Day	1.00	0.65	**111.49**
049 -1528-223-00	TOPLINE HOMES LLC	7 COMMODORE DR	Multi-Family Residential	489	1	0.65	7-Day	1.00	0.65	**111.49**
049 -1528-224-00	ALBRECHT JOHN A	7 COMMODORE DR #A255	Multi-Family Residential	824	1	0.65	7-Day	1.00	0.65	**111.49**
049 -1528-225-00	HAAGEN ELAINE & PAUL R ETAL	7 COMMODORE DR #A256	Multi-Family Residential	717	1	0.65	7-Day	1.00	0.65	**111.49**
049 -1528-226-00	DREIMAN ALAN M TR	7 COMMODORE DR #A257	Multi-Family Residential	666	1	0.65	7-Day	1.00	0.65	**111.49**
049 -1528-227-00	CHUNG TORI	7 COMMODORE DR	Multi-Family Residential	764	1	0.65	7-Day	1.00	0.65	**111.49**
049 -1528-228-00	MIAO FREDERICK J & JENNY G	7 COMMODORE DR	Multi-Family Residential	645	1	0.65	7-Day	1.00	0.65	**111.49**
049 -1528-229-00	KNOPOFF GERALD L	7 COMMODORE DR	Multi-Family Residential	432	1	0.65	7-Day	1.00	0.65	**111.49**
049 -1528-230-00	MORALES RYAN	7 COMMODORE DR	Multi-Family Residential	432	1	0.65	7-Day	1.00	0.65	**111.49**
049 -1528-231-00	SHIMEK ROY E & MERRITT COREY A	7 COMMODORE DR #100	Multi-Family Residential	489	1	0.65	7-Day	1.00	0.65	**111.49**
049 -1528-232-00	SUCCAR FARIDE	7 COMMODORE DR #263	Multi-Family Residential	653	1	0.65	7-Day	1.00	0.65	**111.49**
049 -1528-233-00	MILLER JEFFREY H & KIM A	7 COMMODORE DR	Multi-Family Residential	653	1	0.65	7-Day	1.00	0.65	**111.49**
049 -1528-234-00	TSUI EUGENE & MONTGOMERY ELISABETH P TRS	6 ADMIRAL DR #A271	Multi-Family Residential	874	1	0.65	7-Day	1.00	0.65	**111.49**
049 -1528-235-00	TSUI EUGENE & MONTGOMERY ELISABETH P TRS & Y T	6 ADMIRAL DR #272	Multi-Family Residential	877	1	0.65	7-Day	1.00	0.65	**111.49**
049 -1528-236-00	MUELLER JOSEPH A & HEATHER A	6 ADMIRAL DR #5-30	Multi-Family Residential	432	1	0.65	7-Day	1.00	0.65	**111.49**
049 -1528-237-00	WATABE KEIKO	6 ADMIRAL DR #A274	Multi-Family Residential	645	1	0.65	7-Day	1.00	0.65	**111.49**
049 -1528-238-00	KASER KATHLEEN P	6 ADMIRAL DR #275	Multi-Family Residential	764	1	0.65	7-Day	1.00	0.65	**111.49**
049 -1528-239-00	COMMUNITY FUND LLC	6 ADMIRAL DR #A276	Multi-Family Residential	666	1	0.65	7-Day	1.00	0.65	**111.49**
049 -1528-240-00	ELSILYN MILLER LIVING TRUST	6 ADMIRAL DR #277	Multi-Family Residential	764	1	0.65	7-Day	1.00	0.65	**111.49**
049 -1528-241-00	THAV LLC	6 ADMIRAL DR #A278	Multi-Family Residential	645	1	0.65	7-Day	1.00	0.65	**111.49**
049 -1528-242-00	ALBRIGHT DEBORAH J & FISH JAMES L 3RD	6 ADMIRAL DR	Multi-Family Residential	666	1	0.65	7-Day	1.00	0.65	**111.49**
049 -1528-243-00	CAVENECIA FRANK & MERRILEE	6 ADMIRAL DR	Multi-Family Residential	666	1	0.65	7-Day	1.00	0.65	**111.49**
049 -1528-244-00	DEUTSCH PERLE & SHADPOUR FARZIN	6 ADMIRAL DR	Multi-Family Residential	645	1	0.65	7-Day	1.00	0.65	**111.49**
049 -1528-245-00	SCHMIDT BRETT K	6 ADMIRAL DR #A282	Multi-Family Residential	782	1	0.65	7-Day	1.00	0.65	**111.49**
049 -1528-246-00	BROWN THOMAS E JR & NUSHAFARIN S	6 ADMIRAL DR	Multi-Family Residential	861	1	0.65	7-Day	1.00	0.65	**111.49**
049 -1528-247-00	KANG WOO J	6 ADMIRAL DR #A284	Multi-Family Residential	584	1	0.65	7-Day	1.00	0.65	**111.49**
049 -1528-248-00	DIGIORNO JERETE TR	6 ADMIRAL DR	Multi-Family Residential	432	1	0.65	7-Day	1.00	0.65	**111.49**
049 -1528-249-00	HOFFER JACOB F	6 ADMIRAL DR #286	Multi-Family Residential	432	1	0.65	7-Day	1.00	0.65	**111.49**
049 -1528-250-00	ALLEYNE ANITA M	6 ADMIRAL DR #287	Multi-Family Residential	603	1	0.65	7-Day	1.00	0.65	**111.49**
049 -1528-251-00	HENDERSON FRANCES M & FRANCES M	6 ADMIRAL DR #288	Multi-Family Residential	864	1	0.65	7-Day	1.00	0.65	**111.49**
049 -1528-252-00	LAM HELEN	6 ADMIRAL DR	Multi-Family Residential	906	1	0.65	7-Day	1.00	0.65	**111.49**
049 -1528-253-00	CLINT WOODY	6 ADMIRAL DR #371	Multi-Family Residential	883	1	0.65	7-Day	1.00	0.65	**111.49**
049 -1528-254-00	KLEIN MERYL & RANDI S	6 ADMIRAL DR #735	Multi-Family Residential	782	1	0.65	7-Day	1.00	0.65	**111.49**
049 -1528-255-00	BLITT RITA TR	9 COMMODORE DR	Multi-Family Residential	653	1	0.65	7-Day	1.00	0.65	**111.49**
049 -1528-256-00	CHAN ALBERT & ALEXANDRIA TRS	9 COMMODORE DR	Multi-Family Residential	470	1	0.65	7-Day	1.00	0.65	**111.49**
049 -1528-257-00	SIGNER GAIL S & RENE	9 COMMODORE DR	Multi-Family Residential	432	1	0.65	7-Day	1.00	0.65	**111.49**
049 -1528-258-00	WOO JOSEPH W & FONG AMY M TRS	9 COMMODORE DR	Multi-Family Residential	655	1	0.65	7-Day	1.00	0.65	**111.49**
049 -1528-259-00	DESSAI RUSTOM J & JAMSHEED ETAL	9 COMMODORE DR #A305	Multi-Family Residential	612	1	0.65	7-Day	1.00	0.65	**111.49**
049 -1528-260-00	LEE MENGHSIN	9 COMMODORE DR #A306	Multi-Family Residential	432	1	0.65	7-Day	1.00	0.65	**111.49**
049 -1528-261-00	MUNIST OCTAVIO N	9 COMMODORE DR #A307	Multi-Family Residential	432	1	0.65	7-Day	1.00	0.65	**111.49**
049 -1528-262-00	ROSTAMI ALI & ASHTI AFSOON TRS	9 COMMODORE DR	Multi-Family Residential	660	1	0.65	7-Day	1.00	0.65	**111.49**
049 -1528-263-00	SAPINKOPF LISA	9 COMMODORE DR #A309	Multi-Family Residential	1,060	1	0.65	7-Day	1.00	0.65	**111.49**
049 -1528-264-00	SANKUR HALUK O & VEGA D TRS	9 COMMODORE DR	Multi-Family Residential	1,050	1	0.65	7-Day	1.00	0.65	**111.49**
049 -1528-265-00	ANOKHIN SERGEY & ANOKHINA LIUDMILA	9 COMMODORE DR #311	Multi-Family Residential	1,009	1	0.65	7-Day	1.00	0.65	**111.49**
049 -1528-266-00	BLITT RITA TR	9 COMMODORE DR	Multi-Family Residential	696	1	0.65	7-Day	1.00	0.65	**111.49**
049 -1528-267-00	BLITT RITA TR	9 COMMODORE DR	Multi-Family Residential	1,168	1	0.65	7-Day	1.00	0.65	**111.49**
049 -1528-268-00	STULL DORIAN	9 COMMODORE DR #1	Multi-Family Residential	1,063	1	0.65	7-Day	1.00	0.65	**111.49**
049 -1528-269-00	WHITT GLORIA F TR & WHITT TERRY M ETAL	9 COMMODORE DR	Multi-Family Residential	666	1	0.65	7-Day	1.00	0.65	**111.49**
049 -1528-270-00	SUTHERLAND STEPHEN G	9 COMMODORE DR #230	Multi-Family Residential	666	1	0.65	7-Day	1.00	0.65	**111.49**
049 -1528-271-00	MULLER ALEXANDER G	9 COMMODORE DR #A317	Multi-Family Residential	843	1	0.65	7-Day	1.00	0.65	**111.49**

City of Emeryville
Citywide Property and Business Improvement District
Fiscal Year 2015/16 Assessment Roll

APN	Owner	Address	Land Use Classification	Building Square Feet	Units / Rooms / Screens / Slips / Acres	Land Use Factor	Service Days	Service Days Factor	Special Benefit Points	Assessment
049 -1528-272-00	FILLMAN DONALD L & SYLVIA E ETAL	8 ADMIRAL DR	Multi-Family Residential	817	1	0.65	7-Day	1.00	0.65	**111.49**
049 -1528-273-00	LIN JOSEPH TR	8 ADMIRAL DR	Multi-Family Residential	666	1	0.65	7-Day	1.00	0.65	**111.49**
049 -1528-274-00	BAILEY SUSAN G TR	8 ADMIRAL DR #323	Multi-Family Residential	666	1	0.65	7-Day	1.00	0.65	**111.49**
049 -1528-275-00	ALAFI CAPITAL COMPANY LLC	8 ADMIRAL DR	Multi-Family Residential	2,906	1	0.65	7-Day	1.00	0.65	**111.49**
049 -1528-276-00	DEPETRIS STEPHEN S & MARIANNE G TRS	8 ADMIRAL DR	Multi-Family Residential	877	1	0.65	7-Day	1.00	0.65	**111.49**
049 -1528-277-00	FAIRLEY ANA M CUSTDN FOR ANGELINA M FAIRLEY	8 ADMIRAL DR	Multi-Family Residential	1,050	1	0.65	7-Day	1.00	0.65	**111.49**
049 -1528-278-00	DORST STEVEN J & LUCERODORST MARY C	8 ADMIRAL DR	Multi-Family Residential	1,016	1	0.65	7-Day	1.00	0.65	**111.49**
049 -1528-279-00	MORI MITSURU	8 ADMIRAL DR #E463	Multi-Family Residential	851	1	0.65	7-Day	1.00	0.65	**111.49**
049 -1528-280-00	HEPLER LAVELLE TR	8 ADMIRAL DR #A331	Multi-Family Residential	906	1	0.65	7-Day	1.00	0.65	**111.49**
049 -1528-281-00	LORD CHARLES E III TR	8 ADMIRAL DR #332	Multi-Family Residential	688	1	0.65	7-Day	1.00	0.65	**111.49**
049 -1528-282-00	SOLOMON STEPHEN A	8 ADMIRAL DR #A333	Multi-Family Residential	666	1	0.65	7-Day	1.00	0.65	**111.49**
049 -1528-283-00	SO ADRIAN K & POON ESTHER Y ETAL	8 ADMIRAL DR	Multi-Family Residential	666	1	0.65	7-Day	1.00	0.65	**111.49**
049 -1528-284-00	WILLIAMS ALAN E & ERIN	8 ADMIRAL DR	Multi-Family Residential	688	1	0.65	7-Day	1.00	0.65	**111.49**
049 -1528-285-00	CHIN DORIS S	8 ADMIRAL DR #A336	Multi-Family Residential	658	1	0.65	7-Day	1.00	0.65	**111.49**
049 -1528-286-00	WELLS BENJAMIN E TR	8 ADMIRAL DR #337	Multi-Family Residential	432	1	0.65	7-Day	1.00	0.65	**111.49**
049 -1528-287-00	KABAHIT JOEL P	8 ADMIRAL DR #120	Multi-Family Residential	432	1	0.65	7-Day	1.00	0.65	**111.49**
049 -1528-288-00	TKACH EMMA	8 ADMIRAL DR #A339	Multi-Family Residential	697	1	0.65	7-Day	1.00	0.65	**111.49**
049 -1528-289-00	CEBRIAIN ALBERT S	8 ADMIRAL DR	Multi-Family Residential	688	1	0.65	7-Day	1.00	0.65	**111.49**
049 -1528-290-00	ATIENZA ARNEL	8 ADMIRAL DR	Multi-Family Residential	432	1	0.65	7-Day	1.00	0.65	**111.49**
049 -1528-291-00	ABRIAM EDWARD C	8 ADMIRAL DR	Multi-Family Residential	432	1	0.65	7-Day	1.00	0.65	**111.49**
049 -1528-292-00	ZABLEN LESLIE M	8 ADMIRAL DR #A343	Multi-Family Residential	1,049	1	0.65	7-Day	1.00	0.65	**111.49**
049 -1528-293-00	BYRNE HUGH D & ANNE TRS	8 ADMIRAL DR #426	Multi-Family Residential	906	1	0.65	7-Day	1.00	0.65	**111.49**
049 -1528-294-00	COHN TED TR	8 ADMIRAL DR #345	Multi-Family Residential	782	1	0.65	7-Day	1.00	0.65	**111.49**
049 -1528-295-00	WILLIAMS NICULIA & CARL	7 COMMODORE DR #A-35	Multi-Family Residential	649	1	0.65	7-Day	1.00	0.65	**111.49**
049 -1528-296-00	BRADBY DENISE S	7 COMMODORE DR #352	Multi-Family Residential	782	1	0.65	7-Day	1.00	0.65	**111.49**
049 -1528-297-00	SAAVEDRA REGINALD	7 COMMODORE DR	Multi-Family Residential	837	1	0.65	7-Day	1.00	0.65	**111.49**
049 -1528-298-00	BARD JOAN A TR	7 COMMODORE DR #A354	Multi-Family Residential	567	1	0.65	7-Day	1.00	0.65	**111.49**
049 -1528-299-00	BERGER STUART & LEARY TIMOTHY J	7 COMMODORE DR #376	Multi-Family Residential	489	1	0.65	7-Day	1.00	0.65	**111.49**
049 -1528-300-00	MONTELL JUDITH M TR	7 COMMODORE DR #356	Multi-Family Residential	800	1	0.65	7-Day	1.00	0.65	**111.49**
049 -1528-301-00	CRAWFORD JOANNE C & GARCIA TAMARA ETAL	7 COMMODORE DR #A357	Multi-Family Residential	744	1	0.65	7-Day	1.00	0.65	**111.49**
049 -1528-302-00	CHU MINCHUN TR	7 COMMODORE DR	Multi-Family Residential	666	1	0.65	7-Day	1.00	0.65	**111.49**
049 -1528-303-00	PUMBA LLC	7 COMMODORE DR	Multi-Family Residential	678	1	0.65	7-Day	1.00	0.65	**111.49**
049 -1528-304-00	ABE HARUO	7 COMMODORE DR #A360	Multi-Family Residential	645	1	0.65	7-Day	1.00	0.65	**111.49**
049 -1528-305-00	WU HAO W	7 COMMODORE DR	Multi-Family Residential	432	1	0.65	7-Day	1.00	0.65	**111.49**
049 -1528-306-00	MORTENSON DENISE E	7 COMMODORE DR	Multi-Family Residential	432	1	0.65	7-Day	1.00	0.65	**111.49**
049 -1528-307-00	STEIERT MATTHIAS & AFAF	7 COMMODORE DR #A363	Multi-Family Residential	489	1	0.65	7-Day	1.00	0.65	**111.49**
049 -1528-308-00	RUJIVACHARAKUL VIMALIN	7 COMMODORE DR #318	Multi-Family Residential	653	1	0.65	7-Day	1.00	0.65	**111.49**
049 -1528-309-00	COOLEY ROBERT J & BARBARA G TRS	7 COMMODORE DR	Multi-Family Residential	653	1	0.65	7-Day	1.00	0.65	**111.49**
049 -1528-310-00	ALANKO JAMES M	7 COMMODORE DR #1025	Multi-Family Residential	916	1	0.65	7-Day	1.00	0.65	**111.49**
049 -1528-311-00	SAMSON DAVID T & RIZEL D TRS	6 ADMIRAL DR #A371	Multi-Family Residential	876	1	0.65	7-Day	1.00	0.65	**111.49**
049 -1528-312-00	CHOI BRIAN & YOUNG H	6 ADMIRAL DR #2501	Multi-Family Residential	1,049	1	0.65	7-Day	1.00	0.65	**111.49**
049 -1528-313-00	KUSPER JOHN J JR & SANDRA K TRS	6 ADMIRAL DR #A373	Multi-Family Residential	432	1	0.65	7-Day	1.00	0.65	**111.49**
049 -1528-314-00	STANLEY JUDITH M TR	6 ADMIRAL DR #374	Multi-Family Residential	645	1	0.65	7-Day	1.00	0.65	**111.49**
049 -1528-315-00	LIU JOHN D	6 ADMIRAL DR #59	Multi-Family Residential	717	1	0.65	7-Day	1.00	0.65	**111.49**
049 -1528-316-00	BAUER ANNE M	6 ADMIRAL DR	Multi-Family Residential	666	1	0.65	7-Day	1.00	0.65	**111.49**
049 -1528-317-00	KARP DAVID B TR	6 ADMIRAL DR #A377	Multi-Family Residential	764	1	0.65	7-Day	1.00	0.65	**111.49**
049 -1528-318-00	LEE TIFFANY	6 ADMIRAL DR	Multi-Family Residential	645	1	0.65	7-Day	1.00	0.65	**111.49**
049 -1528-319-00	TANG ROBERT S & ALICE S TRS	6 ADMIRAL DR	Multi-Family Residential	666	1	0.65	7-Day	1.00	0.65	**111.49**
049 -1528-320-00	WONG JEFFREY A TR	6 ADMIRAL DR	Multi-Family Residential	666	1	0.65	7-Day	1.00	0.65	**111.49**
049 -1528-321-00	BURGESS JACQUELINE Y	6 ADMIRAL DR #27	Multi-Family Residential	645	1	0.65	7-Day	1.00	0.65	**111.49**
049 -1528-322-00	ARMSTEAD JOSEPH R & BURKE KATHLEEN A	6 ADMIRAL DR #A382	Multi-Family Residential	913	1	0.65	7-Day	1.00	0.65	**111.49**
049 -1528-323-00	JOHNSON ROBERT TR	6 ADMIRAL DR	Multi-Family Residential	861	1	0.65	7-Day	1.00	0.65	**111.49**
049 -1528-324-00	KWONG LEO H & LEE DIANA H	6 ADMIRAL DR #A384	Multi-Family Residential	584	1	0.65	7-Day	1.00	0.65	**111.49**
049 -1528-325-00	PATRICK MELANIE E	6 ADMIRAL DR	Multi-Family Residential	432	1	0.65	7-Day	1.00	0.65	**111.49**
049 -1528-326-00	YANG ANNIE Y TR	6 ADMIRAL DR	Multi-Family Residential	432	1	0.65	7-Day	1.00	0.65	**111.49**
049 -1528-327-00	WARDLAW JOEL R	6 ADMIRAL DR #A387	Multi-Family Residential	603	1	0.65	7-Day	1.00	0.65	**111.49**
049 -1528-328-00	LAUREN IRENE D	6 ADMIRAL DR #A	Multi-Family Residential	864	1	0.65	7-Day	1.00	0.65	**111.49**
049 -1528-329-00	YOSHIDA NORIKO	6 ADMIRAL DR	Multi-Family Residential	906	1	0.65	7-Day	1.00	0.65	**111.49**
049 -1528-330-00	WATMAN WALTER A TR	6 ADMIRAL DR #390	Multi-Family Residential	883	1	0.65	7-Day	1.00	0.65	**111.49**
049 -1528-331-00	LENGNER LAURENCE E & INDIRA TRS	6 ADMIRAL DR	Multi-Family Residential	883	1	0.65	7-Day	1.00	0.65	**111.49**
049 -1528-332-00	ABBOTT ROBERT R TR	9 COMMODORE DR	Multi-Family Residential	653	1	0.65	7-Day	1.00	0.65	**111.49**
049 -1528-333-00	SIEGEL GERALD B & EGEE TRS	9 COMMODORE DR #329	Multi-Family Residential	432	1	0.65	7-Day	1.00	0.65	**111.49**
049 -1528-334-00	BAKER JANIS C TR	9 COMMODORE DR	Multi-Family Residential	432	1	0.65	7-Day	1.00	0.65	**111.49**
049 -1528-335-00	MCCARTHY BARBARA E	9 COMMODORE DR #A404	Multi-Family Residential	655	1	0.65	7-Day	1.00	0.65	**111.49**
049 -1528-336-00	ALAFI CAPITAL COMPANY	9 COMMODORE DR	Multi-Family Residential	1,450	1	0.65	7-Day	1.00	0.65	**111.49**
049 -1528-337-00	KANE MARY K TR	8 ADMIRAL DR #421	Multi-Family Residential	1,488	1	0.65	7-Day	1.00	0.65	**111.49**
049 -1528-338-00	YAO CAROLINE L ETAL	8 ADMIRAL DR	Multi-Family Residential	688	1	0.65	7-Day	1.00	0.65	**111.49**
049 -1528-339-00	PATTERSON ANDREW	8 ADMIRAL DR	Multi-Family Residential	432	1	0.65	7-Day	1.00	0.65	**111.49**
049 -1528-340-00	INOUYE WAYNE T & LUCY C TRS	8 ADMIRAL DR	Multi-Family Residential	432	1	0.65	7-Day	1.00	0.65	**111.49**
049 -1528-341-00	SUM JENNIFER	8 ADMIRAL DR	Multi-Family Residential	1,049	1	0.65	7-Day	1.00	0.65	**111.49**
049 -1528-342-00	BYRNE HUGH D & ANNE TRS	8 ADMIRAL DR #426	Multi-Family Residential	906	1	0.65	7-Day	1.00	0.65	**111.49**
049 -1528-343-00	BYRNE HUGH D & ANNE TRS	8 ADMIRAL DR #426	Multi-Family Residential	883	1	0.65	7-Day	1.00	0.65	**111.49**
049 -1528-344-00	SANTOS ROWENA G	7 COMMODORE DR #A451	Multi-Family Residential	649	1	0.65	7-Day	1.00	0.65	**111.49**
049 -1528-345-00	THOMAS RENE K	7 COMMODORE DR #A452	Multi-Family Residential	782	1	0.65	7-Day	1.00	0.65	**111.49**
049 -1528-346-00	BROWN LOIS J TR	7 COMMODORE DR #453	Multi-Family Residential	837	1	0.65	7-Day	1.00	0.65	**111.49**
049 -1528-347-00	MITRA LATIFI TRUST	7 COMMODORE DR #1825	Multi-Family Residential	633	1	0.65	7-Day	1.00	0.65	**111.49**
049 -1528-348-00	SHIRASAWA TAKEO H TR	7 COMMODORE DR	Multi-Family Residential	489	1	0.65	7-Day	1.00	0.65	**111.49**
049 -1528-349-00	MAZER ELAINE R TR	7 COMMODORE DR	Multi-Family Residential	800	1	0.65	7-Day	1.00	0.65	**111.49**
049 -1528-350-00	HA HUONG K	7 COMMODORE DR #A457	Multi-Family Residential	744	1	0.65	7-Day	1.00	0.65	**111.49**
049 -1528-351-00	LEAHY CONSTANCE A	7 COMMODORE DR	Multi-Family Residential	666	1	0.65	7-Day	1.00	0.65	**111.49**
049 -1528-352-00	FOGARTY DEIRDRE H & HARRIS LESLIE G	7 COMMODORE DR #253	Multi-Family Residential	764	1	0.65	7-Day	1.00	0.65	**111.49**
049 -1528-353-00	B & C CABINETS & MILL WORK INC	7 COMMODORE DR	Multi-Family Residential	645	1	0.65	7-Day	1.00	0.65	**111.49**
049 -1528-354-00	DAVIS CARROLL C & CHARLES D	7 COMMODORE DR #A461	Multi-Family Residential	432	1	0.65	7-Day	1.00	0.65	**111.49**
049 -1528-355-00	VALLERO RANDELL P	7 COMMODORE DR	Multi-Family Residential	432	1	0.65	7-Day	1.00	0.65	**111.49**
049 -1528-356-00	LESLIE CARMEN C TR	7 COMMODORE DR #104	Multi-Family Residential	489	1	0.65	7-Day	1.00	0.65	**111.49**
049 -1528-357-00	LYMAN JOHN T & MARLEY	7 COMMODORE DR	Multi-Family Residential	653	1	0.65	7-Day	1.00	0.65	**111.49**
049 -1528-358-00	FROSCH COURTNEY	7 COMMODORE DR #A465	Multi-Family Residential	653	1	0.65	7-Day	1.00	0.65	**111.49**
049 -1528-359-00	WANG CHAOWEN	6 COMMODORE DR	Multi-Family Residential	916	1	0.65	7-Day	1.00	0.65	**111.49**
049 -1528-360-00	LIN JOSEPH TR	6 ADMIRAL DR	Multi-Family Residential	874	1	0.65	7-Day	1.00	0.65	**111.49**
049 -1528-361-00	SILVESTRI CRAIG M & BRACKLEY HELEN E TRS	6 ADMIRAL DR	Multi-Family Residential	877	1	0.65	7-Day	1.00	0.65	**111.49**
049 -1528-362-00	KOMLENIC PATRICIA G	6 ADMIRAL DR #A473	Multi-Family Residential	432	1	0.65	7-Day	1.00	0.65	**111.49**
049 -1528-363-00	CHING KEVIN T & WANG XIAOYAN	6 ADMIRAL DR	Multi-Family Residential	645	1	0.65	7-Day	1.00	0.65	**111.49**
049 -1528-364-00	EPSTEIN SADYE K TR	6 ADMIRAL DR	Multi-Family Residential	764	1	0.65	7-Day	1.00	0.65	**111.49**
049 -1528-365-00	ZIMMERMAN MARK D & MCDONALD LENORE K TRS	6 ADMIRAL DR #C433	Multi-Family Residential	666	1	0.65	7-Day	1.00	0.65	**111.49**
049 -1528-366-00	OSER JUDI	6 ADMIRAL DR #A477	Multi-Family Residential	764	1	0.65	7-Day	1.00	0.65	**111.49**
049 -1528-367-00	TIEDT IRIS M TR	6 ADMIRAL DR	Multi-Family Residential	645	1	0.65	7-Day	1.00	0.65	**111.49**
049 -1528-368-00	CROSS KATHLEEN B	6 ADMIRAL DR #A479	Multi-Family Residential	666	1	0.65	7-Day	1.00	0.65	**111.49**

City of Emeryville
Citywide Property and Business Improvement District
Fiscal Year 2015/16 Assessment Roll

APN	Owner	Address	Land Use Classification	Building Square Feet	Units / Rooms / Screens / Slips / Acres	Land Use Factor	Service Days	Service Days Factor	Special Benefit Points	Assessment
049 -1528-369-00	AGUILAR MARGARITA	6 ADMIRAL DR	Multi-Family Residential	666	1	0.65	7-Day	1.00	0.65	**111.49**
049 -1528-370-00	COX ELWOOD L JR	6 ADMIRAL DR #A481	Multi-Family Residential	688	1	0.65	7-Day	1.00	0.65	**111.49**
049 -1528-371-00	BERZON NORM & HINZE JANET TRS	6 ADMIRAL DR #482	Multi-Family Residential	1,401	1	0.65	7-Day	1.00	0.65	**111.49**
049 -1528-372-00	JENNINGS ROGER P & VICTORIA Y	6 ADMIRAL DR #A483	Multi-Family Residential	1,401	1	0.65	7-Day	1.00	0.65	**111.49**
049 -1528-373-00	FONG LO	6 ADMIRAL DR #A484	Multi-Family Residential	688	1	0.65	7-Day	1.00	0.65	**111.49**
049 -1528-374-00	DIXON RITA G	6 ADMIRAL DR #A485	Multi-Family Residential	666	1	0.65	7-Day	1.00	0.65	**111.49**
049 -1528-375-00	JIANG JILI	6 ADMIRAL DR #A486	Multi-Family Residential	666	1	0.65	7-Day	1.00	0.65	**111.49**
049 -1528-376-00	HOSSEINI ROYA	6 ADMIRAL DR #487	Multi-Family Residential	645	1	0.65	7-Day	1.00	0.65	**111.49**
049 -1528-377-00	BIER RONALD G & MELODY R	6 ADMIRAL DR #A488	Multi-Family Residential	913	1	0.65	7-Day	1.00	0.65	**111.49**
049 -1528-378-00	FROSS SUSAN D	6 ADMIRAL DR #A489	Multi-Family Residential	861	1	0.65	7-Day	1.00	0.65	**111.49**
049 -1528-379-00	MIYASAKI MABEL T	6 ADMIRAL DR #490	Multi-Family Residential	584	1	0.65	7-Day	1.00	0.65	**111.49**
049 -1528-380-00	ELARDO JEFFREY & LOCICERO DAVID	6 ADMIRAL DR	Multi-Family Residential	432	1	0.65	7-Day	1.00	0.65	**111.49**
049 -1528-381-00	GRUBB JAMES F	6 ADMIRAL DR #105	Multi-Family Residential	432	1	0.65	7-Day	1.00	0.65	**111.49**
049 -1528-382-00	CESARELLO MONICA TR	6 ADMIRAL DR #A493	Multi-Family Residential	603	1	0.65	7-Day	1.00	0.65	**111.49**
049 -1528-383-00	MCCLURE DONALD E	6 ADMIRAL DR #A	Multi-Family Residential	864	1	0.65	7-Day	1.00	0.65	**111.49**
049 -1528-384-00	GARY GLEN R & CAUSEVIC AMIRA	6 ADMIRAL DR #A495	Multi-Family Residential	906	1	0.65	7-Day	1.00	0.65	**111.49**
049 -1528-385-00	DUONG MICHAEL L & KRISTINA B	6 ADMIRAL DR	Multi-Family Residential	883	1	0.65	7-Day	1.00	0.65	**111.49**
049 -1528-386-00	JACOB JEAN P TR	6 ADMIRAL DR #A497	Multi-Family Residential	854	1	0.65	7-Day	1.00	0.65	**111.49**
049 -1528-387-00	GIROUARD NANCY M	7 COMMODORE DR #A551	Multi-Family Residential	649	1	0.65	7-Day	1.00	0.65	**111.49**
049 -1528-388-00	FONG GARETH M TR	7 COMMODORE DR #C529	Multi-Family Residential	817	1	0.65	7-Day	1.00	0.65	**111.49**
049 -1528-389-00	ODION ZENAIDA	3 COMMODORE DR	Multi-Family Residential	817	1	0.65	7-Day	1.00	0.65	**111.49**
049 -1528-390-00	SWAN DAVID A & DIMODICA NANCY A	3 COMMODORE DR #B152	Multi-Family Residential	666	1	0.65	7-Day	1.00	0.65	**111.49**
049 -1528-391-00	LATHURAS CAROL A	3 COMMODORE DR #B153	Multi-Family Residential	666	1	0.65	7-Day	1.00	0.65	**111.49**
049 -1528-392-00	MCCULLOUGH JO A & THOMAS	3 COMMODORE DR #B154	Multi-Family Residential	431	1	0.65	7-Day	1.00	0.65	**111.49**
049 -1528-393-00	DELGRECO DANIEL A	3 COMMODORE DR #155	Multi-Family Residential	782	1	0.65	7-Day	1.00	0.65	**111.49**
049 -1528-394-00	BAYER HEALTHCARE LLC	3 COMMODORE DR	Multi-Family Residential	1,051	1	0.65	7-Day	1.00	0.65	**111.49**
049 -1528-395-00	RYAN BARBARA	3 COMMODORE DR #157	Multi-Family Residential	918	1	0.65	7-Day	1.00	0.65	**111.49**
049 -1528-396-00	ERIKSSON ERIK S & CRUZ FLORENCE	3 COMMODORE DR #B158	Multi-Family Residential	1,004	1	0.65	7-Day	1.00	0.65	**111.49**
049 -1528-397-00	TANOVITZ EDWARD S TR	3 COMMODORE DR #159	Multi-Family Residential	1,050	1	0.65	7-Day	1.00	0.65	**111.49**
049 -1528-398-00	LIU SIZHE	3 COMMODORE DR #B160	Multi-Family Residential	863	1	0.65	7-Day	1.00	0.65	**111.49**
049 -1528-399-00	HEAD HARLAN N & MARILYN M	2 ADMIRAL DR	Multi-Family Residential	714	1	0.65	7-Day	1.00	0.65	**111.49**
049 -1528-400-00	MATTAL BRIAN & CHEUNG IRIS P TRS	2 ADMIRAL DR	Multi-Family Residential	782	1	0.65	7-Day	1.00	0.65	**111.49**
049 -1528-401-00	BAATZ STUART N & ANN M TRS	2 ADMIRAL DR	Multi-Family Residential	8,901	1	0.65	7-Day	1.00	0.65	**111.49**
049 -1528-402-00	THORSTENSON BERNICE I TRUST	2 ADMIRAL DR	Multi-Family Residential	1,052	1	0.65	7-Day	1.00	0.65	**111.49**
049 -1528-403-00	ON ROGER & TERESA TRS	2 ADMIRAL DR	Multi-Family Residential	1,018	1	0.65	7-Day	1.00	0.65	**111.49**
049 -1528-404-00	JONES STUART E	2 ADMIRAL DR #B176	Multi-Family Residential	906	1	0.65	7-Day	1.00	0.65	**111.49**
049 -1528-405-00	UBELL SABINA TR	2 ADMIRAL DR #B177	Multi-Family Residential	782	1	0.65	7-Day	1.00	0.65	**111.49**
049 -1528-406-00	GAZULIS GEORGE D TR	5 COMMODORE DR #2C	Multi-Family Residential	874	1	0.65	7-Day	1.00	0.65	**111.49**
049 -1528-407-00	LIGHTSEY LYNN A TR	5 COMMODORE DR	Multi-Family Residential	949	1	0.65	7-Day	1.00	0.65	**111.49**
049 -1528-408-00	KISCH ALICE D TR	5 COMMODORE DR #B323	Multi-Family Residential	432	1	0.65	7-Day	1.00	0.65	**111.49**
049 -1528-409-00	SHAFFER LEN	5 COMMODORE DR #204	Multi-Family Residential	645	1	0.65	7-Day	1.00	0.65	**111.49**
049 -1528-410-00	STEWART THOMAS W	5 COMMODORE DR	Multi-Family Residential	764	1	0.65	7-Day	1.00	0.65	**111.49**
049 -1528-411-00	FOWLER STEPHEN M TR	5 COMMODORE DR	Multi-Family Residential	666	1	0.65	7-Day	1.00	0.65	**111.49**
049 -1528-412-00	SHI YUNXI S	5 COMMODORE DR #B207	Multi-Family Residential	764	1	0.65	7-Day	1.00	0.65	**111.49**
049 -1528-413-00	ZADOK YUVAL	5 COMMODORE DR #B208	Multi-Family Residential	1,049	1	0.65	7-Day	1.00	0.65	**111.49**
049 -1528-414-00	LABAT LOUIS E	5 COMMODORE DR #B209	Multi-Family Residential	1,049	1	0.65	7-Day	1.00	0.65	**111.49**
049 -1528-415-00	HOO LEE TR	5 COMMODORE DR #219	Multi-Family Residential	906	1	0.65	7-Day	1.00	0.65	**111.49**
049 -1528-416-00	ROSS THOMAS L	5 COMMODORE DR #B211	Multi-Family Residential	906	1	0.65	7-Day	1.00	0.65	**111.49**
049 -1528-417-00	BURROWS CELESTE M	5 COMMODORE DR #B212	Multi-Family Residential	883	1	0.65	7-Day	1.00	0.65	**111.49**
049 -1528-418-00	NENOV IVO	5 COMMODORE DR	Multi-Family Residential	782	1	0.65	7-Day	1.00	0.65	**111.49**
049 -1528-419-00	QIU JIANPING	4 ADMIRAL DR #B221	Multi-Family Residential	782	1	0.65	7-Day	1.00	0.65	**111.49**
049 -1528-420-00	FU YU & ZHAO RUI	4 ADMIRAL DR #B222	Multi-Family Residential	883	1	0.65	7-Day	1.00	0.65	**111.49**
049 -1528-421-00	TSAI BENJAMIN & WU LILY	4 ADMIRAL DR	Multi-Family Residential	906	1	0.65	7-Day	1.00	0.65	**111.49**
049 -1528-422-00	MCKINNON JUDITH TR	4 ADMIRAL DR #B224	Multi-Family Residential	899	1	0.65	7-Day	1.00	0.65	**111.49**
049 -1528-423-00	BOWMAN BRIAN E	4 ADMIRAL DR #B225	Multi-Family Residential	1,049	1	0.65	7-Day	1.00	0.65	**111.49**
049 -1528-424-00	MANN MEI H TR	4 ADMIRAL DR	Multi-Family Residential	791	1	0.65	7-Day	1.00	0.65	**111.49**
049 -1528-425-00	THIEMANN KELLY M	4 ADMIRAL DR #B227	Multi-Family Residential	782	1	0.65	7-Day	1.00	0.65	**111.49**
049 -1528-426-00	YU YIHSUAN J & CAPATOSTO RICHARD	4 ADMIRAL DR	Multi-Family Residential	906	1	0.65	7-Day	1.00	0.65	**111.49**
049 -1528-427-00	LORENTE HECTOR FERNANDO & ROMILDA F TRS	4 ADMIRAL DR	Multi-Family Residential	645	1	0.65	7-Day	1.00	0.65	**111.49**
049 -1528-428-00	ZWERDLING MICHAEL & LISBETH A TRS	4 ADMIRAL DR	Multi-Family Residential	666	1	0.65	7-Day	1.00	0.65	**111.49**
049 -1528-429-00	BALASHOV VYACHESLAV & PETROSOVA ANASTASIJA	4 ADMIRAL DR	Multi-Family Residential	710	1	0.65	7-Day	1.00	0.65	**111.49**
049 -1528-430-00	ABILDSKOV MARY H & J A TRS	4 ADMIRAL DR	Multi-Family Residential	645	1	0.65	7-Day	1.00	0.65	**111.49**
049 -1528-431-00	MALTZER OLGA J TR	4 ADMIRAL DR	Multi-Family Residential	744	1	0.65	7-Day	1.00	0.65	**111.49**
049 -1528-432-00	CAVALLINI CHRISTINE	4 ADMIRAL DR #B234	Multi-Family Residential	666	1	0.65	7-Day	1.00	0.65	**111.49**
049 -1528-433-00	COBB MELISSA TR	4 ADMIRAL DR	Multi-Family Residential	764	1	0.65	7-Day	1.00	0.65	**111.49**
049 -1528-434-00	DUONG KRISTINA B	4 ADMIRAL DR	Multi-Family Residential	645	1	0.65	7-Day	1.00	0.65	**111.49**
049 -1528-435-00	HUANG VAN & FEHMERHUANG GERTRUD	4 ADMIRAL DR	Multi-Family Residential	432	1	0.65	7-Day	1.00	0.65	**111.49**
049 -1528-436-00	BAUER MICHAEL	4 ADMIRAL DR #5	Multi-Family Residential	877	1	0.65	7-Day	1.00	0.65	**111.49**
049 -1528-437-00	DESMARAIS MICHAEL G	4 ADMIRAL DR	Multi-Family Residential	874	1	0.65	7-Day	1.00	0.65	**111.49**
049 -1528-438-00	NAMBOODIRI PARAMESWARAN K & VAYKAKKARA SARITA	3 COMMODORE DR	Multi-Family Residential	817	1	0.65	7-Day	1.00	0.65	**111.49**
049 -1528-439-00	MILLMAN MICHAEL S	3 COMMODORE DR #3007	Multi-Family Residential	666	1	0.65	7-Day	1.00	0.65	**111.49**
049 -1528-440-00	CHANG WENHAN & TU CHIALING	3 COMMODORE DR	Multi-Family Residential	666	1	0.65	7-Day	1.00	0.65	**111.49**
049 -1528-441-00	SIYAVOSHNIA GITI	3 COMMODORE DR #B254	Multi-Family Residential	432	1	0.65	7-Day	1.00	0.65	**111.49**
049 -1528-442-00	SCHUBERT ROBERT C & PATRICIA L TRS & SCHUBERT ETAL	3 COMMODORE DR #210	Multi-Family Residential	782	1	0.65	7-Day	1.00	0.65	**111.49**
049 -1528-443-00	NORTHWEST CASCADE INC	3 COMMODORE DR	Multi-Family Residential	1,051	1	0.65	7-Day	1.00	0.65	**111.49**
049 -1528-444-00	ROBERTS QING Z & JOHN Z	3 COMMODORE DR	Multi-Family Residential	918	1	0.65	7-Day	1.00	0.65	**111.49**
049 -1528-445-00	FULRATH MARILYN M	3 COMMODORE DR #B258	Multi-Family Residential	1,004	1	0.65	7-Day	1.00	0.65	**111.49**
049 -1528-446-00	THISSEN ANDREA S	3 COMMODORE DR	Multi-Family Residential	1,050	1	0.65	7-Day	1.00	0.65	**111.49**
049 -1528-447-00	GHAZIANI BAHMAN	3 COMMODORE DR #B260	Multi-Family Residential	1,016	1	0.65	7-Day	1.00	0.65	**111.49**
049 -1528-448-00	KERTESZ EVA M TR	3 COMMODORE DR #B261	Multi-Family Residential	1,056	1	0.65	7-Day	1.00	0.65	**111.49**
049 -1528-449-00	WEISSENBERG ULRICH W TR	3 COMMODORE DR #B262	Multi-Family Residential	1,057	1	0.65	7-Day	1.00	0.65	**111.49**
049 -1528-450-00	LAVIN JOSEPH E & JILL J	3 COMMODORE DR	Multi-Family Residential	707	1	0.65	7-Day	1.00	0.65	**111.49**
049 -1528-451-00	CAPATOSTO DONALD F & RICHARD	3 COMMODORE DR	Multi-Family Residential	432	1	0.65	7-Day	1.00	0.65	**111.49**
049 -1528-452-00	MOON JANELL	3 COMMODORE DR #B265	Multi-Family Residential	432	1	0.65	7-Day	1.00	0.65	**111.49**
049 -1528-453-00	DUONG DAVID & HUYNH PHUONG L	3 COMMODORE DR	Multi-Family Residential	1,103	1	0.65	7-Day	1.00	0.65	**111.49**
049 -1528-454-00	DUNCAN EDWARD C & HAMMERL CHRISTIAN	2 ADMIRAL DR	Multi-Family Residential	782	1	0.65	7-Day	1.00	0.65	**111.49**
049 -1528-455-00	ISOLA CHARLES H & LUCILLE M TRS	2 ADMIRAL DR	Multi-Family Residential	906	1	0.65	7-Day	1.00	0.65	**111.49**
049 -1528-456-00	KELLER MARIE E TR	2 ADMIRAL DR #B273	Multi-Family Residential	1,049	1	0.65	7-Day	1.00	0.65	**111.49**
049 -1528-457-00	LEE LINDA R	2 ADMIRAL DR	Multi-Family Residential	432	1	0.65	7-Day	1.00	0.65	**111.49**
049 -1528-458-00	HEMBREE CHARLES B	2 ADMIRAL DR	Multi-Family Residential	432	1	0.65	7-Day	1.00	0.65	**111.49**
049 -1528-459-00	HULL ROBERT A & LEAH T	2 ADMIRAL DR #B276	Multi-Family Residential	773	1	0.65	7-Day	1.00	0.65	**111.49**
049 -1528-460-00	MAYER JACK & ADELA G TRS	2 ADMIRAL DR #B277	Multi-Family Residential	1,056	1	0.65	7-Day	1.00	0.65	**111.49**
049 -1528-461-00	AZAD MANOUCHEHR	2 ADMIRAL DR	Multi-Family Residential	1,056	1	0.65	7-Day	1.00	0.65	**111.49**
049 -1528-462-00	HARRIS PAUL E & JACQUELINE G TRS & BOND PORTI ETAL	2 ADMIRAL DR	Multi-Family Residential	754	1	0.65	7-Day	1.00	0.65	**111.49**
049 -1528-463-00	CHU MINJEAN	2 ADMIRAL DR #B280	Multi-Family Residential	754	1	0.65	7-Day	1.00	0.65	**111.49**
049 -1528-464-00	MAX DAVID	2 ADMIRAL DR #281	Multi-Family Residential	817	1	0.65	7-Day	1.00	0.65	**111.49**
049 -1528-465-00	MCNEILL VIRGINIA	2 ADMIRAL DR #B356	Multi-Family Residential	819	1	0.65	7-Day	1.00	0.65	**111.49**

City of Emeryville
Citywide Property and Business Improvement District
Fiscal Year 2015/16 Assessment Roll

APN	Owner	Address	Land Use Classification	Building Square Feet	Units / Rooms / Screens / Slips / Acres	Land Use Factor	Service Days	Service Days Factor	Special Benefit Points	Assessment
049 -1528-466-00	LEGGETT ALLEN P TR	2 ADMIRAL DR #B283	Multi-Family Residential	1,060	1	0.65	7-Day	1.00	0.65	**111.49**
049 -1528-467-00	RODGERS ONA M TR	2 ADMIRAL DR #B284	Multi-Family Residential	1,052	1	0.65	7-Day	1.00	0.65	**111.49**
049 -1528-468-00	ANCTIL REGINA & BORNEMAN MICHAEL E	2 ADMIRAL DR	Multi-Family Residential	898	1	0.65	7-Day	1.00	0.65	**111.49**
049 -1528-469-00	CHAN MAGGIE M	2 ADMIRAL DR	Multi-Family Residential	782	1	0.65	7-Day	1.00	0.65	**111.49**
049 -1528-470-00	HRUBY KATHRYN P TR	2 ADMIRAL DR #B287	Multi-Family Residential	714	1	0.65	7-Day	1.00	0.65	**111.49**
049 -1528-471-00	PONTELL ANNETTE	5 COMMODORE DR #B301	Multi-Family Residential	874	1	0.65	7-Day	1.00	0.65	**111.49**
049 -1528-472-00	SIEGERT MARIZA	5 COMMODORE DR #1	Multi-Family Residential	877	1	0.65	7-Day	1.00	0.65	**111.49**
049 -1528-473-00	WU RUI J	5 COMMODORE DR	Multi-Family Residential	432	1	0.65	7-Day	1.00	0.65	**111.49**
049 -1528-474-00	TAN PETER C	5 COMMODORE DR	Multi-Family Residential	645	1	0.65	7-Day	1.00	0.65	**111.49**
049 -1528-475-00	FORTNER KRYSTAL D	5 COMMODORE DR	Multi-Family Residential	717	1	0.65	7-Day	1.00	0.65	**111.49**
049 -1528-476-00	ETEMADIEH FARNAZ	5 COMMODORE DR #B306	Multi-Family Residential	666	1	0.65	7-Day	1.00	0.65	**111.49**
049 -1528-477-00	ROSTAMI A & ASHTI A TRS & ROSTAMI FARIBORZ	5 COMMODORE DR	Multi-Family Residential	764	1	0.65	7-Day	1.00	0.65	**111.49**
049 -1528-478-00	CHOW DELLA	5 COMMODORE DR	Multi-Family Residential	1,049	1	0.65	7-Day	1.00	0.65	**111.49**
049 -1528-479-00	RAHIMIAN SOROUSH	5 COMMODORE DR #B309	Multi-Family Residential	1,049	1	0.65	7-Day	1.00	0.65	**111.49**
049 -1528-480-00	SIMMONS CHARLINE B TR	5 COMMODORE DR #310	Multi-Family Residential	906	1	0.65	7-Day	1.00	0.65	**111.49**
049 -1528-481-00	SINCLAIR TRUDIE	5 COMMODORE DR #B311	Multi-Family Residential	906	1	0.65	7-Day	1.00	0.65	**111.49**
049 -1528-482-00	PHILLIPS MACWAIN	5 COMMODORE DR #B312	Multi-Family Residential	883	1	0.65	7-Day	1.00	0.65	**111.49**
049 -1528-483-00	CRAWFORD STEVE K & LEECRAWFORD AH H	5 COMMODORE DR #B44	Multi-Family Residential	782	1	0.65	7-Day	1.00	0.65	**111.49**
049 -1528-484-00	WONG DAVID W & LO GEORGINA TRS & LO FUK T	4 ADMIRAL DR	Multi-Family Residential	782	1	0.65	7-Day	1.00	0.65	**111.49**
049 -1528-485-00	LEWIS CONSTANCE & RONALD	4 ADMIRAL DR	Multi-Family Residential	883	1	0.65	7-Day	1.00	0.65	**111.49**
049 -1528-486-00	KISCH ALICE D TRS	4 ADMIRAL DR #B323	Multi-Family Residential	906	1	0.65	7-Day	1.00	0.65	**111.49**
049 -1528-487-00	KAPLAN SAMUEL & FAY ETAL	4 ADMIRAL DR #B324	Multi-Family Residential	899	1	0.65	7-Day	1.00	0.65	**111.49**
049 -1528-488-00	BUTLER HERMAN	4 ADMIRAL DR #B325	Multi-Family Residential	1,049	1	0.65	7-Day	1.00	0.65	**111.49**
049 -1528-489-00	STORVICK MICHAEL A	4 ADMIRAL DR #B326	Multi-Family Residential	1,016	1	0.65	7-Day	1.00	0.65	**111.49**
049 -1528-490-00	OLIVER MICHAEL & MCCRAVEN SALLY	4 ADMIRAL DR	Multi-Family Residential	835	1	0.65	7-Day	1.00	0.65	**111.49**
049 -1528-491-00	MOK LEE C	4 ADMIRAL DR	Multi-Family Residential	899	1	0.65	7-Day	1.00	0.65	**111.49**
049 -1528-492-00	SO MUSETTA	4 ADMIRAL DR #B329	Multi-Family Residential	645	1	0.65	7-Day	1.00	0.65	**111.49**
049 -1528-493-00	LAPEYRE COLETTE	4 ADMIRAL DR #B330	Multi-Family Residential	666	1	0.65	7-Day	1.00	0.65	**111.49**
049 -1528-494-00	TONE JANICE	4 ADMIRAL DR	Multi-Family Residential	666	1	0.65	7-Day	1.00	0.65	**111.49**
049 -1528-495-00	CHOI HYUNGON J	4 ADMIRAL DR #B332	Multi-Family Residential	645	1	0.65	7-Day	1.00	0.65	**111.49**
049 -1528-496-00	OLSEN NORA D TR	4 ADMIRAL DR #333	Multi-Family Residential	744	1	0.65	7-Day	1.00	0.65	**111.49**
049 -1528-497-00	KAMLARZ PHILIP H & SCOTTKAMLARZ CAROL A TRS	4 ADMIRAL DR	Multi-Family Residential	666	1	0.65	7-Day	1.00	0.65	**111.49**
049 -1528-498-00	HOWARD LANETTE S TR	4 ADMIRAL DR	Multi-Family Residential	717	1	0.65	7-Day	1.00	0.65	**111.49**
049 -1528-499-00	DRANNIKOVA LYUDMILA	4 ADMIRAL DR #B336	Multi-Family Residential	645	1	0.65	7-Day	1.00	0.65	**111.49**
049 -1528-500-00	HILL GARETH S & RUTH C TRS	4 ADMIRAL DR	Multi-Family Residential	432	1	0.65	7-Day	1.00	0.65	**111.49**
049 -1528-501-00	ISHIZAWA MIHO	4 ADMIRAL DR #338	Multi-Family Residential	877	1	0.65	7-Day	1.00	0.65	**111.49**
049 -1528-502-00	HEIDARPOUR FAMILY LP	4 ADMIRAL DR	Multi-Family Residential	874	1	0.65	7-Day	1.00	0.65	**111.49**
049 -1528-503-00	YU YIHSUAN J & CAPATOSTO RICHARD	3 COMMODORE DR	Multi-Family Residential	817	1	0.65	7-Day	1.00	0.65	**111.49**
049 -1528-504-00	WEISS BONNIE	3 COMMODORE DR #352	Multi-Family Residential	666	1	0.65	7-Day	1.00	0.65	**111.49**
049 -1528-505-00	WANG FENG C & WANGYEE ANNE	3 COMMODORE DR	Multi-Family Residential	666	1	0.65	7-Day	1.00	0.65	**111.49**
049 -1528-506-00	PATTERSON ANDREW	3 COMMODORE DR	Multi-Family Residential	432	1	0.65	7-Day	1.00	0.65	**111.49**
049 -1528-507-00	YIP PIT K & FOO ANNABELLA S TRS	3 COMMODORE DR	Multi-Family Residential	782	1	0.65	7-Day	1.00	0.65	**111.49**
049 -1528-508-00	MCNEILL VIRGINIA	3 COMMODORE DR #B356	Multi-Family Residential	1,051	1	0.65	7-Day	1.00	0.65	**111.49**
049 -1528-509-00	SHECTER LOUIS C & CHAN LOIS P	3 COMMODORE DR #B357	Multi-Family Residential	918	1	0.65	7-Day	1.00	0.65	**111.49**
049 -1528-510-00	DOKTOROVICH IGOR TR	3 COMMODORE DR #B358	Multi-Family Residential	1,004	1	0.65	7-Day	1.00	0.65	**111.49**
049 -1528-511-00	ELDAOUR SALAH & MOUDARRES SOUHEILA TRS ETAL	3 COMMODORE DR	Multi-Family Residential	1,050	1	0.65	7-Day	1.00	0.65	**111.49**
049 -1528-512-00	KHASSANOVA SURIYA	3 COMMODORE DR #B176	Multi-Family Residential	1,016	1	0.65	7-Day	1.00	0.65	**111.49**
049 -1528-513-00	MASHHOON ERICKA A & MOHAMMAD A	3 COMMODORE DR	Multi-Family Residential	1,056	1	0.65	7-Day	1.00	0.65	**111.49**
049 -1528-514-00	WILLIS LYNN W & LEMPERT MARCIA J TRS	3 COMMODORE DR #362	Multi-Family Residential	1,057	1	0.65	7-Day	1.00	0.65	**111.49**
049 -1528-515-00	DAVID NARSAI M TR	3 COMMODORE DR	Multi-Family Residential	707	1	0.65	7-Day	1.00	0.65	**111.49**
049 -1528-516-00	MACDONALD ELIZABETH D	3 COMMODORE DR #364	Multi-Family Residential	432	1	0.65	7-Day	1.00	0.65	**111.49**
049 -1528-517-00	RAFIE MOHAMMAD & MOHAMMAD ALI	3 COMMODORE DR	Multi-Family Residential	432	1	0.65	7-Day	1.00	0.65	**111.49**
049 -1528-518-00	VINCENT WILMA R	3 COMMODORE DR #366	Multi-Family Residential	1,060	1	0.65	7-Day	1.00	0.65	**111.49**
049 -1528-519-00	CHIN RICARDO N & HELEN L ETAL	3 COMMODORE DR	Multi-Family Residential	649	1	0.65	7-Day	1.00	0.65	**111.49**
049 -1528-520-00	CLIFTON WILMA S	3 COMMODORE DR #B368	Multi-Family Residential	489	1	0.65	7-Day	1.00	0.65	**111.49**
049 -1528-521-00	MOHAJERI FARIDEH & ILKHANI REZA	3 COMMODORE DR #B369	Multi-Family Residential	916	1	0.65	7-Day	1.00	0.65	**111.49**
049 -1528-522-00	VERMA SURINDER P & SARAL K TRS	2 ADMIRAL DR	Multi-Family Residential	782	1	0.65	7-Day	1.00	0.65	**111.49**
049 -1528-523-00	CAROLINA VASQUEZDEFAGO CAROLINA TRUST 9/25/2013	2 ADMIRAL DR #B372	Multi-Family Residential	899	1	0.65	7-Day	1.00	0.65	**111.49**
049 -1528-524-00	MILLER DONALD H & BERTHA T	2 ADMIRAL DR	Multi-Family Residential	1,049	1	0.65	7-Day	1.00	0.65	**111.49**
049 -1528-525-00	SINGH NAINA	2 ADMIRAL DR #F353	Multi-Family Residential	432	1	0.65	7-Day	1.00	0.65	**111.49**
049 -1528-526-00	LIU KIMMIE D & EDWIN	2 ADMIRAL DR	Multi-Family Residential	432	1	0.65	7-Day	1.00	0.65	**111.49**
049 -1528-527-00	WARTHIN CATLIN K TR	2 ADMIRAL DR	Multi-Family Residential	773	1	0.65	7-Day	1.00	0.65	**111.49**
049 -1528-528-00	SINGH NAINA	2 ADMIRAL DR #F353	Multi-Family Residential	1,023	1	0.65	7-Day	1.00	0.65	**111.49**
049 -1528-529-00	LABUNSKY GRIGORY & OLGA	2 ADMIRAL DR #378	Multi-Family Residential	1,056	1	0.65	7-Day	1.00	0.65	**111.49**
049 -1528-530-00	YUEN HERBERT S & MARILYN M	2 ADMIRAL DR	Multi-Family Residential	754	1	0.65	7-Day	1.00	0.65	**111.49**
049 -1528-531-00	BERND HEIDEROSE M TR	2 ADMIRAL DR #380	Multi-Family Residential	666	1	0.65	7-Day	1.00	0.65	**111.49**
049 -1528-532-00	MARKOWITZ BARBARA	2 ADMIRAL DR #B381	Multi-Family Residential	666	1	0.65	7-Day	1.00	0.65	**111.49**
049 -1528-533-00	SHERIDON BARRIE M & NANCY L TRS	2 ADMIRAL DR #B382	Multi-Family Residential	798	1	0.65	7-Day	1.00	0.65	**111.49**
049 -1528-534-00	SIU WILLIAM J & DEJO GRACIELA M	2 ADMIRAL DR #B383	Multi-Family Residential	851	1	0.65	7-Day	1.00	0.65	**111.49**
049 -1528-535-00	KOCHIOVELOS BARBARA K	2 ADMIRAL DR #384	Multi-Family Residential	906	1	0.65	7-Day	1.00	0.65	**111.49**
049 -1528-536-00	ROSTAMI ALI & FARIBORZ	2 ADMIRAL DR	Multi-Family Residential	1,060	1	0.65	7-Day	1.00	0.65	**111.49**
049 -1528-537-00	SHAHAM SHOSHANA TR	2 ADMIRAL DR	Multi-Family Residential	1,052	1	0.65	7-Day	1.00	0.65	**111.49**
049 -1528-538-00	CREWS JESSE & OWEN SARAH C	2 ADMIRAL DR #B387	Multi-Family Residential	898	1	0.65	7-Day	1.00	0.65	**111.49**
049 -1528-539-00	KLINE GEOFFREY C & MARVERA E TRS	2 ADMIRAL DR	Multi-Family Residential	782	1	0.65	7-Day	1.00	0.65	**111.49**
049 -1528-540-00	GREENE PATRICK J	2 ADMIRAL DR #B389	Multi-Family Residential	714	1	0.65	7-Day	1.00	0.65	**111.49**
049 -1528-541-00	PACKARD PHILIP C TR	5 COMMODORE DR #454	Multi-Family Residential	874	1	0.65	7-Day	1.00	0.65	**111.49**
049 -1528-542-00	BARKIN MARILYN S	5 COMMODORE DR #402B	Multi-Family Residential	877	1	0.65	7-Day	1.00	0.65	**111.49**
049 -1528-543-00	VONDOYEN UTE L	5 COMMODORE DR	Multi-Family Residential	432	1	0.65	7-Day	1.00	0.65	**111.49**
049 -1528-544-00	PARK GARY C	5 COMMODORE DR #B404	Multi-Family Residential	645	1	0.65	7-Day	1.00	0.65	**111.49**
049 -1528-545-00	CHUNG ROBERT M & CHANG EUN J	5 COMMODORE DR	Multi-Family Residential	764	1	0.65	7-Day	1.00	0.65	**111.49**
049 -1528-546-00	WALLING HELENE D TR	5 COMMODORE DR #B406	Multi-Family Residential	666	1	0.65	7-Day	1.00	0.65	**111.49**
049 -1528-547-00	OKAI DORA A	5 COMMODORE DR #203	Multi-Family Residential	764	1	0.65	7-Day	1.00	0.65	**111.49**
049 -1528-548-00	EDINGTON HENRY L & JUDY A	5 COMMODORE DR #B408	Multi-Family Residential	1,049	1	0.65	7-Day	1.00	0.65	**111.49**
049 -1528-549-00	YEE ANNE C & RUSSELL TRS	5 COMMODORE DR	Multi-Family Residential	1,049	1	0.65	7-Day	1.00	0.65	**111.49**
049 -1528-550-00	THOMPSON HELEN E TR	5 COMMODORE DR	Multi-Family Residential	906	1	0.65	7-Day	1.00	0.65	**111.49**
049 -1528-551-00	KERSHON JEAN & MIELE ROBERT E	5 COMMODORE DR #B411	Multi-Family Residential	906	1	0.65	7-Day	1.00	0.65	**111.49**
049 -1528-552-00	FRIEDMAN BARRY R & LESLIE R TRS	5 COMMODORE DR	Multi-Family Residential	883	1	0.65	7-Day	1.00	0.65	**111.49**
049 -1528-553-00	CHAPMAN CAROL R	5 COMMODORE DR #B413	Multi-Family Residential	782	1	0.65	7-Day	1.00	0.65	**111.49**
049 -1528-554-00	JACOBSON JOYCE B TR	4 ADMIRAL DR #B421	Multi-Family Residential	782	1	0.65	7-Day	1.00	0.65	**111.49**
049 -1528-555-00	PATLAND HENRY & OLGA TRS	4 ADMIRAL DR	Multi-Family Residential	883	1	0.65	7-Day	1.00	0.65	**111.49**
049 -1528-556-00	HOWARD JACQULYN K & BRUCE R	4 ADMIRAL DR #406	Multi-Family Residential	906	1	0.65	7-Day	1.00	0.65	**111.49**
049 -1528-557-00	COTTON JON	4 ADMIRAL DR #424	Multi-Family Residential	906	1	0.65	7-Day	1.00	0.65	**111.49**
049 -1528-558-00	TSENG ROBERT & JAMIE	4 ADMIRAL DR #425	Multi-Family Residential	1,049	1	0.65	7-Day	1.00	0.65	**111.49**
049 -1528-559-00	SALINAS ANA M	4 ADMIRAL DR #B426	Multi-Family Residential	1,016	1	0.65	7-Day	1.00	0.65	**111.49**
049 -1528-560-00	SOLOMON MAHEDERE	4 ADMIRAL DR #B427	Multi-Family Residential	835	1	0.65	7-Day	1.00	0.65	**111.49**
049 -1528-561-00	SHECTER LOUIS C & CHAN LOIS P	4 ADMIRAL DR #B357	Multi-Family Residential	906	1	0.65	7-Day	1.00	0.65	**111.49**
049 -1528-562-00	DRISDALE DAVID	4 ADMIRAL DR	Multi-Family Residential	645	1	0.65	7-Day	1.00	0.65	**111.49**

City of Emeryville
Citywide Property and Business Improvement District
Fiscal Year 2015/16 Assessment Roll

APN	Owner	Address	Land Use Classification	Building Square Feet	Units / Rooms / Screens / Slips / Acres	Land Use Factor	Service Days	Service Days Factor	Special Benefit Points	Assessment
049 -1528-563-00	MIDDLETON MICHAEL	4 ADMIRAL DR	Multi-Family Residential	666	1	0.65	7-Day	1.00	0.65	**111.49**
049 -1528-564-00	HAN YUMEI	4 ADMIRAL DR #B431	Multi-Family Residential	666	1	0.65	7-Day	1.00	0.65	**111.49**
049 -1528-565-00	CHIN JANNA A	4 ADMIRAL DR #432	Multi-Family Residential	746	1	0.65	7-Day	1.00	0.65	**111.49**
049 -1528-566-00	REPOLA ALBERT	4 ADMIRAL DR #B433	Multi-Family Residential	1,422	1	0.65	7-Day	1.00	0.65	**111.49**
049 -1528-567-00	SARRAFI SHIRIN	4 ADMIRAL DR	Multi-Family Residential	1,422	1	0.65	7-Day	1.00	0.65	**111.49**
049 -1528-568-00	BERMAN MAX	4 ADMIRAL DR	Multi-Family Residential	740	1	0.65	7-Day	1.00	0.65	**111.49**
049 -1528-569-00	WHITEHAND LINDA C	4 ADMIRAL DR #410	Multi-Family Residential	666	1	0.65	7-Day	1.00	0.65	**111.49**
049 -1528-570-00	OTIS EMILY P	4 ADMIRAL DR #B437	Multi-Family Residential	666	1	0.65	7-Day	1.00	0.65	**111.49**
049 -1528-571-00	RODRIGUEZ VIVIAN L	4 ADMIRAL DR	Multi-Family Residential	874	1	0.65	7-Day	1.00	0.65	**111.49**
049 -1528-572-00	RAPICAVOLI EMANUELE & RUTH A	4 ADMIRAL DR	Multi-Family Residential	744	1	0.65	7-Day	1.00	0.65	**111.49**
049 -1528-573-00	WHOLEY JACK & JANET L	4 ADMIRAL DR	Multi-Family Residential	666	1	0.65	7-Day	1.00	0.65	**111.49**
049 -1528-574-00	BERMUDEZ GABRIELA M	4 ADMIRAL DR	Multi-Family Residential	764	1	0.65	7-Day	1.00	0.65	**111.49**
049 -1528-575-00	LOYA PAUL M	4 ADMIRAL DR #B442	Multi-Family Residential	874	1	0.65	7-Day	1.00	0.65	**111.49**
049 -1528-576-00	HARRIS PAUL E & JACQUELINE G TRS & BOND PORTI ETAL	4 ADMIRAL DR	Multi-Family Residential	432	1	0.65	7-Day	1.00	0.65	**111.49**
049 -1528-577-00	SHAFFNER DAVID H & MARIAN M TRS	4 ADMIRAL DR #B444	Multi-Family Residential	877	1	0.65	7-Day	1.00	0.65	**111.49**
049 -1528-578-00	LEE JENNY	4 ADMIRAL DR #B445	Multi-Family Residential	874	1	0.65	7-Day	1.00	0.65	**111.49**
049 -1528-579-00	BARNETT BONNIE	3 COMMODORE DR	Multi-Family Residential	1,464	1	0.65	7-Day	1.00	0.65	**111.49**
049 -1528-580-00	KIM JAMES D & NAKASHIMA AMY J	3 COMMODORE DR #B452	Multi-Family Residential	707	1	0.65	7-Day	1.00	0.65	**111.49**
049 -1528-581-00	LYNCH JOHN J & PEGGY J TRS	3 COMMODORE DR #D1	Multi-Family Residential	432	1	0.65	7-Day	1.00	0.65	**111.49**
049 -1528-582-00	HASSETT EWA	3 COMMODORE DR #218	Multi-Family Residential	432	1	0.65	7-Day	1.00	0.65	**111.49**
049 -1528-583-00	GAZULIS GEORGE D TR	3 COMMODORE DR #2C	Multi-Family Residential	1,064	1	0.65	7-Day	1.00	0.65	**111.49**
049 -1528-584-00	CHEN CONNIE L	3 COMMODORE DR #B456	Multi-Family Residential	649	1	0.65	7-Day	1.00	0.65	**111.49**
049 -1528-585-00	LIN KE L & FONG WENDY TRS	3 COMMODORE DR	Multi-Family Residential	489	1	0.65	7-Day	1.00	0.65	**111.49**
049 -1528-586-00	MOORE ROBERTINE B TR	3 COMMODORE DR	Multi-Family Residential	964	1	0.65	7-Day	1.00	0.65	**111.49**
049 -1528-587-00	MCCREADY JOHN E	2 ADMIRAL DR #B471	Multi-Family Residential	782	1	0.65	7-Day	1.00	0.65	**111.49**
049 -1528-588-00	FOUSHEE SAM L & SCHNEIDER LA R	2 ADMIRAL DR #472	Multi-Family Residential	906	1	0.65	7-Day	1.00	0.65	**111.49**
049 -1528-589-00	WETZEL NORA E	2 ADMIRAL DR #B473	Multi-Family Residential	1,049	1	0.65	7-Day	1.00	0.65	**111.49**
049 -1528-590-00	MIDDLETON MICHAEL	2 ADMIRAL DR	Multi-Family Residential	432	1	0.65	7-Day	1.00	0.65	**111.49**
049 -1528-591-00	LARKIN JOHN J	2 ADMIRAL DR #B475	Multi-Family Residential	432	1	0.65	7-Day	1.00	0.65	**111.49**
049 -1528-592-00	ALARCON BIRGITTA G TR	2 ADMIRAL DR #B476	Multi-Family Residential	740	1	0.65	7-Day	1.00	0.65	**111.49**
049 -1528-593-00	COCHRANE CHARLOTTE A TR	2 ADMIRAL DR #B477	Multi-Family Residential	1,506	1	0.65	7-Day	1.00	0.65	**111.49**
049 -1528-594-00	CARIOTA JAMES & MAYUMI	3 COMMODORE DR #B551	Multi-Family Residential	649	1	0.65	7-Day	1.00	0.65	**111.49**
049 -1528-595-00	CASE FRANCOISE	3 COMMODORE DR	Multi-Family Residential	489	1	0.65	7-Day	1.00	0.65	**111.49**
049 -1528-596-00	KHAN QAISER U & SAMINA	3 COMMODORE DR #B553	Multi-Family Residential	916	1	0.65	7-Day	1.00	0.65	**111.49**
049 -1529-001-00	CHANEY JAMES T	7 CAPTAIN DR #C201	Multi-Family Residential	782	1	0.65	7-Day	1.00	0.65	**111.49**
049 -1529-002-00	WANG GREG E	7 CAPTAIN DR #C202	Multi-Family Residential	837	1	0.65	7-Day	1.00	0.65	**111.49**
049 -1529-003-00	LOUIE ROBERT S	7 CAPTAIN DR #C203	Multi-Family Residential	574	1	0.65	7-Day	1.00	0.65	**111.49**
049 -1529-004-00	GILMORE RUTH J	7 CAPTAIN DR #C204	Multi-Family Residential	489	1	0.65	7-Day	1.00	0.65	**111.49**
049 -1529-005-00	MACEPURA MARGARITA TR	7 CAPTAIN DR #205C	Multi-Family Residential	824	1	0.65	7-Day	1.00	0.65	**111.49**
049 -1529-006-00	BERKOWITZ IRA H & WONG CHAI M	7 CAPTAIN DR #206C	Multi-Family Residential	570	1	0.65	7-Day	1.00	0.65	**111.49**
049 -1529-007-00	SAMIS KIRK D & MICHELLE D TRS	7 CAPTAIN DR	Multi-Family Residential	432	1	0.65	7-Day	1.00	0.65	**111.49**
049 -1529-008-00	NORVELL MARY H TR	7 CAPTAIN DR #208	Multi-Family Residential	432	1	0.65	7-Day	1.00	0.65	**111.49**
049 -1529-009-00	NGUYEN MICHELLE & MONIQUE	7 CAPTAIN DR #264	Multi-Family Residential	552	1	0.65	7-Day	1.00	0.65	**111.49**
049 -1529-010-00	LIN YINLING	7 CAPTAIN DR #411	Multi-Family Residential	432	1	0.65	7-Day	1.00	0.65	**111.49**
049 -1529-011-00	IRONS DAVANN & LIM DALINE	7 CAPTAIN DR	Multi-Family Residential	470	1	0.65	7-Day	1.00	0.65	**111.49**
049 -1529-012-00	KENERY VIRGINIA TR	7 CAPTAIN DR #C212	Multi-Family Residential	782	1	0.65	7-Day	1.00	0.65	**111.49**
049 -1529-013-00	WILLIAMS SUSAN E TR	7 CAPTAIN DR	Multi-Family Residential	782	1	0.65	7-Day	1.00	0.65	**111.49**
049 -1529-014-00	WILLIAMS SUSAN E TR	7 CAPTAIN DR	Multi-Family Residential	500	1	0.65	7-Day	1.00	0.65	**111.49**
049 -1529-015-00	KASIR AFAF E TR	7 CAPTAIN DR #C215	Multi-Family Residential	432	1	0.65	7-Day	1.00	0.65	**111.49**
049 -1529-016-00	STEWART HEIDI M	7 CAPTAIN DR	Multi-Family Residential	432	1	0.65	7-Day	1.00	0.65	**111.49**
049 -1529-017-00	SHENG STEPHANIE & STEVEN N ETAL	6 COMMODORE DR #C226	Multi-Family Residential	603	1	0.65	7-Day	1.00	0.65	**111.49**
049 -1529-018-00	MEJIA CHRISTINE K	6 COMMODORE DR #227	Multi-Family Residential	432	1	0.65	7-Day	1.00	0.65	**111.49**
049 -1529-019-00	ALAIE MARYAM	6 COMMODORE DR	Multi-Family Residential	432	1	0.65	7-Day	1.00	0.65	**111.49**
049 -1529-020-00	ASHCROFT DAVID	6 COMMODORE DR #C229	Multi-Family Residential	592	1	0.65	7-Day	1.00	0.65	**111.49**
049 -1529-021-00	TRENDA THOMAS	6 COMMODORE DR	Multi-Family Residential	701	1	0.65	7-Day	1.00	0.65	**111.49**
049 -1529-022-00	NELSON RANDALL & CHRISTINE T	6 COMMODORE DR #C231	Multi-Family Residential	432	1	0.65	7-Day	1.00	0.65	**111.49**
049 -1529-023-00	RAGEH ASHRAF	6 COMMODORE DR	Multi-Family Residential	489	1	0.65	7-Day	1.00	0.65	**111.49**
049 -1529-024-00	AGAH HALEH & HARANDI HOSSEIN	6 COMMODORE DR	Multi-Family Residential	1,063	1	0.65	7-Day	1.00	0.65	**111.49**
049 -1529-025-00	YANOW ANNE & DANIEL	6 COMMODORE DR	Multi-Family Residential	1,063	1	0.65	7-Day	1.00	0.65	**111.49**
049 -1529-026-00	LEGGETT HOWARD M III	6 COMMODORE DR #E201	Multi-Family Residential	887	1	0.65	7-Day	1.00	0.65	**111.49**
049 -1529-027-00	BLAKE MARY L TR ETAL	6 COMMODORE DR	Multi-Family Residential	1,051	1	0.65	7-Day	1.00	0.65	**111.49**
049 -1529-028-00	HOARD CARL E 2ND	6 COMMODORE DR #C237	Multi-Family Residential	782	1	0.65	7-Day	1.00	0.65	**111.49**
049 -1529-029-00	DEANE GEORGE I 3RD	6 COMMODORE DR	Multi-Family Residential	861	1	0.65	7-Day	1.00	0.65	**111.49**
049 -1529-030-00	ROSSIN THOMAS E JR & DAWN W	6 COMMODORE DR #C239	Multi-Family Residential	584	1	0.65	7-Day	1.00	0.65	**111.49**
049 -1529-031-00	HAZEMOTO JEANNE H ETAL	6 COMMODORE DR #C240	Multi-Family Residential	432	1	0.65	7-Day	1.00	0.65	**111.49**
049 -1529-032-00	LEUNG DANIEL C & HELEN S TRS	6 COMMODORE DR	Multi-Family Residential	432	1	0.65	7-Day	1.00	0.65	**111.49**
049 -1529-033-00	CHENG CHUNG L & SU C	6 COMMODORE DR	Multi-Family Residential	603	1	0.65	7-Day	1.00	0.65	**111.49**
049 -1529-034-00	BLAIN ROBERT C	6 COMMODORE DR #C-24	Multi-Family Residential	1,129	1	0.65	7-Day	1.00	0.65	**111.49**
049 -1529-035-00	CHUNG TORI	6 COMMODORE DR	Multi-Family Residential	1,211	1	0.65	7-Day	1.00	0.65	**111.49**
049 -1529-036-00	OPAPONGPANDMARTIN WARINTORN & MARTIN KEVIN T	8 COMMODORE DR #C251	Multi-Family Residential	817	1	0.65	7-Day	1.00	0.65	**111.49**
049 -1529-037-00	INGRAM ALEX TR	8 COMMODORE DR #252	Multi-Family Residential	1,063	1	0.65	7-Day	1.00	0.65	**111.49**
049 -1529-038-00	BOND PORTIA R & STEPHEN E 4TH	8 COMMODORE DR	Multi-Family Residential	1,063	1	0.65	7-Day	1.00	0.65	**111.49**
049 -1529-039-00	CHAN HELEN	8 COMMODORE DR #C254	Multi-Family Residential	500	1	0.65	7-Day	1.00	0.65	**111.49**
049 -1529-040-00	WILLSON ROBERT I & FRANCES G TRS	8 COMMODORE DR	Multi-Family Residential	432	1	0.65	7-Day	1.00	0.65	**111.49**
049 -1529-041-00	NORTON FRANCES M TR	8 COMMODORE DR #C256	Multi-Family Residential	666	1	0.65	7-Day	1.00	0.65	**111.49**
049 -1529-042-00	BENEDICT VYE M	8 COMMODORE DR #444	Multi-Family Residential	666	1	0.65	7-Day	1.00	0.65	**111.49**
049 -1529-043-00	WELLS FARGO BANK TR	8 COMMODORE DR	Multi-Family Residential	666	1	0.65	7-Day	1.00	0.65	**111.49**
049 -1529-044-00	EISENBERG REGINA	8 COMMODORE DR #C259	Multi-Family Residential	731	1	0.65	7-Day	1.00	0.65	**111.49**
049 -1529-045-00	MOORE MILDRED	8 COMMODORE DR #260	Multi-Family Residential	653	1	0.65	7-Day	1.00	0.65	**111.49**
049 -1529-046-00	HOCKING MIKA S & IAN D	8 COMMODORE DR	Multi-Family Residential	653	1	0.65	7-Day	1.00	0.65	**111.49**
049 -1529-047-00	WHELAN JOHN P	8 COMMODORE DR #C262	Multi-Family Residential	489	1	0.65	7-Day	1.00	0.65	**111.49**
049 -1529-048-00	BRESLOW JACK W	8 COMMODORE DR #C263	Multi-Family Residential	432	1	0.65	7-Day	1.00	0.65	**111.49**
049 -1529-049-00	NGUYEN MONIQUE Q	8 COMMODORE DR #C264	Multi-Family Residential	653	1	0.65	7-Day	1.00	0.65	**111.49**
049 -1529-050-00	MARTZ C T TR	7 CAPTAIN DR	Multi-Family Residential	890	1	0.65	7-Day	1.00	0.65	**111.49**
049 -1529-051-00	GALL DARLENE E	7 CAPTAIN DR #C302	Multi-Family Residential	489	1	0.65	7-Day	1.00	0.65	**111.49**
049 -1529-052-00	FEDERAL NATIONAL MORTGAGE ASSOCIATION	7 CAPTAIN DR	Multi-Family Residential	530	1	0.65	7-Day	1.00	0.65	**111.49**
049 -1529-053-00	DINIO ADELAIDA S	7 CAPTAIN DR	Multi-Family Residential	649	1	0.65	7-Day	1.00	0.65	**111.49**
049 -1529-054-00	WOOTEN FANNE V	7 CAPTAIN DR #C305	Multi-Family Residential	782	1	0.65	7-Day	1.00	0.65	**111.49**
049 -1529-055-00	BOND PORTIA R & STEPHEN E 4TH	7 CAPTAIN DR	Multi-Family Residential	837	1	0.65	7-Day	1.00	0.65	**111.49**
049 -1529-056-00	CAPACHI GEORGE J & YIN C	7 CAPTAIN DR	Multi-Family Residential	570	1	0.65	7-Day	1.00	0.65	**111.49**
049 -1529-057-00	WIJSEN MARCELLA	7 CAPTAIN DR	Multi-Family Residential	489	1	0.65	7-Day	1.00	0.65	**111.49**
049 -1529-058-00	HARGUS MARK M	7 CAPTAIN DR	Multi-Family Residential	800	1	0.65	7-Day	1.00	0.65	**111.49**
049 -1529-059-00	DOLAN JOHN L TR	7 CAPTAIN DR #C310	Multi-Family Residential	570	1	0.65	7-Day	1.00	0.65	**111.49**
049 -1529-060-00	THOMAS NANCY L	7 CAPTAIN DR #C311	Multi-Family Residential	432	1	0.65	7-Day	1.00	0.65	**111.49**
049 -1529-061-00	DAVID NARSAI M TR & DANIEL TRUST	7 CAPTAIN DR	Multi-Family Residential	432	1	0.65	7-Day	1.00	0.65	**111.49**
049 -1529-062-00	DAVID NARSAI M TR & DANIEL TRUST	7 CAPTAIN DR	Multi-Family Residential	552	1	0.65	7-Day	1.00	0.65	**111.49**
049 -1529-063-00	CHEY YOUNCHA S & PILDONG TRS	7 CAPTAIN DR	Multi-Family Residential	432	1	0.65	7-Day	1.00	0.65	**111.49**

City of Emeryville
Citywide Property and Business Improvement District
Fiscal Year 2015/16 Assessment Roll

APN	Owner	Address	Land Use Classification	Building Square Feet	Units / Rooms / Screens / Slips / Acres	Land Use Factor	Service Days	Service Days Factor	Special Benefit Points	Assessment
049 -1529-064-00	ARON JAMES W & ERICKSON K P	7 CAPTAIN DR	Multi-Family Residential	432	1	0.65	7-Day	1.00	0.65	**111.49**
049 -1529-065-00	DANIEL HOWARD D JR & SALLY A TRS	7 CAPTAIN DR	Multi-Family Residential	782	1	0.65	7-Day	1.00	0.65	**111.49**
049 -1529-066-00	BELLER EDEL	7 CAPTAIN DR #C317	Multi-Family Residential	782	1	0.65	7-Day	1.00	0.65	**111.49**
049 -1529-067-00	GOLABI KAMAL TR	7 CAPTAIN DR	Multi-Family Residential	500	1	0.65	7-Day	1.00	0.65	**111.49**
049 -1529-068-00	YU IDA K	7 CAPTAIN DR	Multi-Family Residential	432	1	0.65	7-Day	1.00	0.65	**111.49**
049 -1529-069-00	BOND PORTIA R & STEPHEN E 4TH	7 CAPTAIN DR	Multi-Family Residential	475	1	0.65	7-Day	1.00	0.65	**111.49**
049 -1529-070-00	SANVICENTE ROLANDO Q	6 COMMODORE DR #C326	Multi-Family Residential	603	1	0.65	7-Day	1.00	0.65	**111.49**
049 -1529-071-00	DENNIS GERALYN A	6 COMMODORE DR	Multi-Family Residential	432	1	0.65	7-Day	1.00	0.65	**111.49**
049 -1529-072-00	DEAVILA ALFREDO & SHIN YOUNG H TRS	6 COMMODORE DR	Multi-Family Residential	432	1	0.65	7-Day	1.00	0.65	**111.49**
049 -1529-073-00	DONALDSON SUSAN K & FLETCHER PAUL R & DONALDSONFTR	6 COMMODORE DR	Multi-Family Residential	592	1	0.65	7-Day	1.00	0.65	**111.49**
049 -1529-074-00	MICHAEL JUDITH K & RICHARD A	6 COMMODORE DR	Multi-Family Residential	701	1	0.65	7-Day	1.00	0.65	**111.49**
049 -1529-075-00	DAVIS MARIETTA T	6 COMMODORE DR	Multi-Family Residential	432	1	0.65	7-Day	1.00	0.65	**111.49**
049 -1529-076-00	CHAU YUK B & LORETTA Y	6 COMMODORE DR	Multi-Family Residential	489	1	0.65	7-Day	1.00	0.65	**111.49**
049 -1529-077-00	FREGULIA VALERIE	6 COMMODORE DR	Multi-Family Residential	1,063	1	0.65	7-Day	1.00	0.65	**111.49**
049 -1529-078-00	HAGERTY MICHAEL R	6 COMMODORE DR	Multi-Family Residential	1,063	1	0.65	7-Day	1.00	0.65	**111.49**
049 -1529-079-00	STIEFVATER WAYNE E	6 COMMODORE DR	Multi-Family Residential	887	1	0.65	7-Day	1.00	0.65	**111.49**
049 -1529-080-00	KLEIN CYNTHIA T	6 COMMODORE DR #C336	Multi-Family Residential	1,051	1	0.65	7-Day	1.00	0.65	**111.49**
049 -1529-081-00	AUYEUNG ANITA	6 COMMODORE DR	Multi-Family Residential	913	1	0.65	7-Day	1.00	0.65	**111.49**
049 -1529-082-00	MUELLER JOSEPH A & HEATHER A	6 COMMODORE DR #5-30	Multi-Family Residential	861	1	0.65	7-Day	1.00	0.65	**111.49**
049 -1529-083-00	ALLRED ROLAND	6 COMMODORE DR	Multi-Family Residential	584	1	0.65	7-Day	1.00	0.65	**111.49**
049 -1529-084-00	MULLER LINDA L	6 COMMODORE DR	Multi-Family Residential	432	1	0.65	7-Day	1.00	0.65	**111.49**
049 -1529-085-00	SILBERMAN WENDY TR	6 COMMODORE DR	Multi-Family Residential	432	1	0.65	7-Day	1.00	0.65	**111.49**
049 -1529-086-00	SVITOVA TATIANA F	6 COMMODORE DR #C342	Multi-Family Residential	603	1	0.65	7-Day	1.00	0.65	**111.49**
049 -1529-087-00	NAKAMURA NOBORU & MASAYE TRS	6 COMMODORE DR	Multi-Family Residential	1,129	1	0.65	7-Day	1.00	0.65	**111.49**
049 -1529-088-00	TANTAROS MERRY M TR & TUCKER GARY	6 COMMODORE DR #C344	Multi-Family Residential	1,211	1	0.65	7-Day	1.00	0.65	**111.49**
049 -1529-089-00	MALBOUBI SAEED	6 COMMODORE DR #C353	Multi-Family Residential	649	1	0.65	7-Day	1.00	0.65	**111.49**
049 -1529-090-00	JACKSON GENEE D TR	6 COMMODORE DR #C346	Multi-Family Residential	489	1	0.65	7-Day	1.00	0.65	**111.49**
049 -1529-091-00	GRIFFIN MARIAN R	6 COMMODORE DR #C347	Multi-Family Residential	489	1	0.65	7-Day	1.00	0.65	**111.49**
049 -1529-092-00	STEIN CLEMENT J TR	6 COMMODORE DR	Multi-Family Residential	489	1	0.65	7-Day	1.00	0.65	**111.49**
049 -1529-093-00	ROBBINS FINLEY M	6 COMMODORE DR #C350	Multi-Family Residential	964	1	0.65	7-Day	1.00	0.65	**111.49**
049 -1529-094-00	TEMPLES RODNEY E & MARYBETH R	8 COMMODORE DR #C351	Multi-Family Residential	817	1	0.65	7-Day	1.00	0.65	**111.49**
049 -1529-095-00	TETZLAFF WILLIAM H & LINDA	8 COMMODORE DR	Multi-Family Residential	1,063	1	0.65	7-Day	1.00	0.65	**111.49**
049 -1529-096-00	LIAU CHAWSHING & HENRY Y	8 COMMODORE DR	Multi-Family Residential	1,063	1	0.65	7-Day	1.00	0.65	**111.49**
049 -1529-097-00	VONGELDERN ERIC	8 COMMODORE DR #C354	Multi-Family Residential	500	1	0.65	7-Day	1.00	0.65	**111.49**
049 -1529-098-00	OBERNOLTE RENA TR	8 COMMODORE DR	Multi-Family Residential	432	1	0.65	7-Day	1.00	0.65	**111.49**
049 -1529-099-00	DESSAI FRENY J & JAMSHEED R ETAL	8 COMMODORE DR #C356	Multi-Family Residential	666	1	0.65	7-Day	1.00	0.65	**111.49**
049 -1529-100-00	WALIA HARDIP S TR	8 COMMODORE DR	Multi-Family Residential	666	1	0.65	7-Day	1.00	0.65	**111.49**
049 -1529-101-00	NOEIMI HISHAM & LANA	8 COMMODORE DR #C358	Multi-Family Residential	666	1	0.65	7-Day	1.00	0.65	**111.49**
049 -1529-102-00	TABBAKH NOUREDDINE	8 COMMODORE DR #359	Multi-Family Residential	731	1	0.65	7-Day	1.00	0.65	**111.49**
049 -1529-103-00	STAROSKYMILLS MONIKA	8 COMMODORE DR #C360	Multi-Family Residential	653	1	0.65	7-Day	1.00	0.65	**111.49**
049 -1529-104-00	WILDER SCOTT J & DELILLO LISA TRS	8 COMMODORE DR	Multi-Family Residential	653	1	0.65	7-Day	1.00	0.65	**111.49**
049 -1529-105-00	VU KIM P	8 COMMODORE DR #C362	Multi-Family Residential	489	1	0.65	7-Day	1.00	0.65	**111.49**
049 -1529-106-00	DAN MEI	8 COMMODORE DR	Multi-Family Residential	432	1	0.65	7-Day	1.00	0.65	**111.49**
049 -1529-107-00	WILLIAMS NIVES M TR	8 COMMODORE DR #364	Multi-Family Residential	653	1	0.65	7-Day	1.00	0.65	**111.49**
049 -1529-108-00	SILBERMAN SEYMOUR & MAGDA TRS	7 CAPTAIN DR	Multi-Family Residential	890	1	0.65	7-Day	1.00	0.65	**111.49**
049 -1529-109-00	MRAZEK LUBOR	7 CAPTAIN DR #C452	Multi-Family Residential	489	1	0.65	7-Day	1.00	0.65	**111.49**
049 -1529-110-00	FOLGER ENID TR	7 CAPTAIN DR #C403	Multi-Family Residential	489	1	0.65	7-Day	1.00	0.65	**111.49**
049 -1529-111-00	MIDDLETON MICHAEL	7 CAPTAIN DR	Multi-Family Residential	649	1	0.65	7-Day	1.00	0.65	**111.49**
049 -1529-112-00	GEORGE LORYE F TR	7 CAPTAIN DR #503	Multi-Family Residential	782	1	0.65	7-Day	1.00	0.65	**111.49**
049 -1529-113-00	AHMAD AFTAB & AYESHA & IMRAN	7 CAPTAIN DR	Multi-Family Residential	837	1	0.65	7-Day	1.00	0.65	**111.49**
049 -1529-114-00	ROBERTS CHARLES J	7 CAPTAIN DR #C407	Multi-Family Residential	570	1	0.65	7-Day	1.00	0.65	**111.49**
049 -1529-115-00	ZAND ARIANE	7 CAPTAIN DR #452	Multi-Family Residential	489	1	0.65	7-Day	1.00	0.65	**111.49**
049 -1529-116-00	GARCIA JORGE M & AURA N	7 CAPTAIN DR #C409	Multi-Family Residential	570	1	0.65	7-Day	1.00	0.65	**111.49**
049 -1529-117-00	JIBELIAN GOMIDAS M TR	7 CAPTAIN DR	Multi-Family Residential	570	1	0.65	7-Day	1.00	0.65	**111.49**
049 -1529-118-00	BARTMASSER PHILIP & MURIEL TRS	7 CAPTAIN DR #202	Multi-Family Residential	432	1	0.65	7-Day	1.00	0.65	**111.49**
049 -1529-119-00	COHN TED TR	7 CAPTAIN DR #345	Multi-Family Residential	432	1	0.65	7-Day	1.00	0.65	**111.49**
049 -1529-120-00	LEE CHUN C	7 CAPTAIN DR #C413	Multi-Family Residential	552	1	0.65	7-Day	1.00	0.65	**111.49**
049 -1529-121-00	SEGALE JEANNE M TR	7 CAPTAIN DR #414	Multi-Family Residential	432	1	0.65	7-Day	1.00	0.65	**111.49**
049 -1529-122-00	SIGNER RENE & GAIL S TRS	7 CAPTAIN DR	Multi-Family Residential	432	1	0.65	7-Day	1.00	0.65	**111.49**
049 -1529-123-00	EMERSON DANA & KATHLEEN A TRS	7 CAPTAIN DR	Multi-Family Residential	782	1	0.65	7-Day	1.00	0.65	**111.49**
049 -1529-124-00	LINDSAY JAMES S	7 CAPTAIN DR #417	Multi-Family Residential	782	1	0.65	7-Day	1.00	0.65	**111.49**
049 -1529-125-00	LEUNG KIT M	7 CAPTAIN DR #C418	Multi-Family Residential	500	1	0.65	7-Day	1.00	0.65	**111.49**
049 -1529-126-00	DACHSLAGER HOWARD & RYLE MARSHA	7 CAPTAIN DR	Multi-Family Residential	432	1	0.65	7-Day	1.00	0.65	**111.49**
049 -1529-127-00	LI PUOWEN & MEIHUI TRS	7 CAPTAIN DR	Multi-Family Residential	475	1	0.65	7-Day	1.00	0.65	**111.49**
049 -1529-128-00	MARTIS BERNARD E & GRACIAS ANGELA M TRS	6 COMMODORE DR	Multi-Family Residential	603	1	0.65	7-Day	1.00	0.65	**111.49**
049 -1529-129-00	ZUBER STEPHEN J & CLAUDINE J TRS	6 COMMODORE DR	Multi-Family Residential	432	1	0.65	7-Day	1.00	0.65	**111.49**
049 -1529-130-00	HUANG SHIRLEY H	6 COMMODORE DR #C428	Multi-Family Residential	432	1	0.65	7-Day	1.00	0.65	**111.49**
049 -1529-131-00	RESTITUTO PAM S	6 COMMODORE DR	Multi-Family Residential	592	1	0.65	7-Day	1.00	0.65	**111.49**
049 -1529-132-00	TANG JULIE	6 COMMODORE DR #C430	Multi-Family Residential	701	1	0.65	7-Day	1.00	0.65	**111.49**
049 -1529-133-00	YIM DAVID C	6 COMMODORE DR #C431	Multi-Family Residential	432	1	0.65	7-Day	1.00	0.65	**111.49**
049 -1529-134-00	CHEUNG DANIEL K & MYONG ALICE S TRS	6 COMMODORE DR	Multi-Family Residential	489	1	0.65	7-Day	1.00	0.65	**111.49**
049 -1529-135-00	ZIMMERMAN MARK D & MCDONALD LENORE K TRS	6 COMMODORE DR #C433	Multi-Family Residential	1,063	1	0.65	7-Day	1.00	0.65	**111.49**
049 -1529-136-00	RYLE MARSHA J TR	6 COMMODORE DR #434	Multi-Family Residential	1,063	1	0.65	7-Day	1.00	0.65	**111.49**
049 -1529-137-00	LIAU HENRY Y & CHAWSHING W TRS	6 COMMODORE DR	Multi-Family Residential	887	1	0.65	7-Day	1.00	0.65	**111.49**
049 -1529-138-00	IVAN G MANOV & MICHAEL M DINEV TRUST	6 COMMODORE DR	Multi-Family Residential	1,051	1	0.65	7-Day	1.00	0.65	**111.49**
049 -1529-139-00	WEST MARY A	6 COMMODORE DR #C437	Multi-Family Residential	913	1	0.65	7-Day	1.00	0.65	**111.49**
049 -1529-140-00	ZIMMERMAN MARK D & MCDONALD LENORE K TRS	6 COMMODORE DR #C433	Multi-Family Residential	861	1	0.65	7-Day	1.00	0.65	**111.49**
049 -1529-141-00	THOMSEN ERIK J & NINA TRS	6 COMMODORE DR #3603	Multi-Family Residential	584	1	0.65	7-Day	1.00	0.65	**111.49**
049 -1529-142-00	SCHAFFER JAMES C	6 COMMODORE DR #C440	Multi-Family Residential	432	1	0.65	7-Day	1.00	0.65	**111.49**
049 -1529-143-00	LYNN NANCY TR	6 COMMODORE DR #C441	Multi-Family Residential	432	1	0.65	7-Day	1.00	0.65	**111.49**
049 -1529-144-00	LEVY ALBERT L & RISLEY CLAIRE	6 COMMODORE DR #C442	Multi-Family Residential	603	1	0.65	7-Day	1.00	0.65	**111.49**
049 -1529-145-00	STINSON BRUCE R	6 COMMODORE DR #443	Multi-Family Residential	1,129	1	0.65	7-Day	1.00	0.65	**111.49**
049 -1529-146-00	BENEDICT VYE M	6 COMMODORE DR #C444	Multi-Family Residential	1,211	1	0.65	7-Day	1.00	0.65	**111.49**
049 -1529-147-00	SWANSON DORA N	6 COMMODORE DR #203	Multi-Family Residential	649	1	0.65	7-Day	1.00	0.65	**111.49**
049 -1529-148-00	FIROOZBAKHT HOSSEIN	6 COMMODORE DR #C446	Multi-Family Residential	530	1	0.65	7-Day	1.00	0.65	**111.49**
049 -1529-149-00	KUNAKEMAKORN PRAVIT & TIPLADA TRS	6 COMMODORE DR	Multi-Family Residential	489	1	0.65	7-Day	1.00	0.65	**111.49**
049 -1529-150-00	GAZULIS GEORGE D TR	6 COMMODORE DR #A364	Multi-Family Residential	489	1	0.65	7-Day	1.00	0.65	**111.49**
049 -1529-151-00	GURALNIK NINA	6 COMMODORE DR	Multi-Family Residential	916	1	0.65	7-Day	1.00	0.65	**111.49**
049 -1529-152-00	MRAZEK LUBOR	8 COMMODORE DR #C452	Multi-Family Residential	817	1	0.65	7-Day	1.00	0.65	**111.49**
049 -1529-153-00	ZAND ARIANE H & MRAZEK LUBOR E	8 COMMODORE DR #C452	Multi-Family Residential	1,063	1	0.65	7-Day	1.00	0.65	**111.49**
049 -1529-154-00	EMERSON DANA & KATHLEEN A TRS	8 COMMODORE DR	Multi-Family Residential	1,063	1	0.65	7-Day	1.00	0.65	**111.49**
049 -1529-155-00	FRANCO SAM TR	8 COMMODORE DR #C454	Multi-Family Residential	500	1	0.65	7-Day	1.00	0.65	**111.49**
049 -1529-156-00	THORSTENSON BERNICE I TRUST	8 COMMODORE DR	Multi-Family Residential	432	1	0.65	7-Day	1.00	0.65	**111.49**
049 -1529-157-00	GILBERT PAUL A & MURPHY RODNEY D	8 COMMODORE DR #C456	Multi-Family Residential	666	1	0.65	7-Day	1.00	0.65	**111.49**
049 -1529-158-00	LEE JEFFREY	8 COMMODORE DR #C457	Multi-Family Residential	666	1	0.65	7-Day	1.00	0.65	**111.49**
049 -1529-159-00	FLEMING STEPHEN E	8 COMMODORE DR #C458	Multi-Family Residential	666	1	0.65	7-Day	1.00	0.65	**111.49**
049 -1529-160-00	CHOU YU C	8 COMMODORE DR	Multi-Family Residential	731	1	0.65	7-Day	1.00	0.65	**111.49**

City of Emeryville
Citywide Property and Business Improvement District
Fiscal Year 2015/16 Assessment Roll

APN	Owner	Address	Land Use Classification	Building Square Feet	Units / Rooms / Screens / Slips / Acres	Land Use Factor	Service Days	Service Days Factor	Special Benefit Points	Assessment
049 -1529-161-00	DOMINGO AGAPITO & AURORA ETAL	8 COMMODORE DR #C460	Multi-Family Residential	653	1	0.65	7-Day	1.00	0.65	**111.49**
049 -1529-162-00	KIMBERGER YOUNG S	8 COMMODORE DR #C461	Multi-Family Residential	653	1	0.65	7-Day	1.00	0.65	**111.49**
049 -1529-163-00	CHEUNG OI Y	8 COMMODORE DR	Multi-Family Residential	489	1	0.65	7-Day	1.00	0.65	**111.49**
049 -1529-164-00	LUGER EIJA	8 COMMODORE DR #C463	Multi-Family Residential	432	1	0.65	7-Day	1.00	0.65	**111.49**
049 -1529-165-00	PENG CHENG & ZHAO YAN	8 COMMODORE DR	Multi-Family Residential	653	1	0.65	7-Day	1.00	0.65	**111.49**
049 -1529-166-00	AKI SHONIE	7 CAPTAIN DR	Multi-Family Residential	916	1	0.65	7-Day	1.00	0.65	**111.49**
049 -1529-167-00	LI WEI	7 CAPTAIN DR #122	Multi-Family Residential	489	1	0.65	7-Day	1.00	0.65	**111.49**
049 -1529-168-00	WONG JOHN & WONG SO C TR	7 CAPTAIN DR	Multi-Family Residential	489	1	0.65	7-Day	1.00	0.65	**111.49**
049 -1529-169-00	CRAWFORD ANJALI	7 CAPTAIN DR #C504	Multi-Family Residential	649	1	0.65	7-Day	1.00	0.65	**111.49**
049 -1529-170-00	GWYNN ROBERT E	6 COMMODORE DR #C526	Multi-Family Residential	649	1	0.65	7-Day	1.00	0.65	**111.49**
049 -1529-171-00	CHU TERRY C & MARY M TRS	6 COMMODORE DR	Multi-Family Residential	489	1	0.65	7-Day	1.00	0.65	**111.49**
049 -1529-172-00	SAN JOSEPHINE M	6 COMMODORE DR #C528	Multi-Family Residential	489	1	0.65	7-Day	1.00	0.65	**111.49**
049 -1529-173-00	KASHI LILI	6 COMMODORE DR #530	Multi-Family Residential	489	1	0.65	7-Day	1.00	0.65	**111.49**
049 -1529-174-00	TKACH JACQUELINE & ELLA ETAL	6 COMMODORE DR	Multi-Family Residential	916	1	0.65	7-Day	1.00	0.65	**111.49**
049 -1529-175-00	MUKHERJEA ARNAB & P K	1 CAPTAIN DR #D151	Multi-Family Residential	817	1	0.65	7-Day	1.00	0.65	**111.49**
049 -1529-176-00	WATSON JANINE D	1 CAPTAIN DR #603	Multi-Family Residential	666	1	0.65	7-Day	1.00	0.65	**111.49**
049 -1529-177-00	CHARALAMBOUS DARYL	1 CAPTAIN DR	Multi-Family Residential	666	1	0.65	7-Day	1.00	0.65	**111.49**
049 -1529-178-00	HUNT INGRID B	1 CAPTAIN DR #D154	Multi-Family Residential	432	1	0.65	7-Day	1.00	0.65	**111.49**
049 -1529-179-00	LEWIS JEFFREY A	1 CAPTAIN DR	Multi-Family Residential	782	1	0.65	7-Day	1.00	0.65	**111.49**
049 -1529-180-00	KASARDA JASON T	1 CAPTAIN DR #156D	Multi-Family Residential	1,051	1	0.65	7-Day	1.00	0.65	**111.49**
049 -1529-181-00	RHEIN MARIE R TR	1 CAPTAIN DR #157	Multi-Family Residential	918	1	0.65	7-Day	1.00	0.65	**111.49**
049 -1529-182-00	WRIGHT CHARLES L	1 CAPTAIN DR #D158	Multi-Family Residential	1,004	1	0.65	7-Day	1.00	0.65	**111.49**
049 -1529-183-00	PERLES HARRIS L & PAUL MARJORIE C	1 CAPTAIN DR #D159	Multi-Family Residential	1,050	1	0.65	7-Day	1.00	0.65	**111.49**
049 -1529-184-00	STJOHN GAYLE TR	1 CAPTAIN DR #D160	Multi-Family Residential	791	1	0.65	7-Day	1.00	0.65	**111.49**
049 -1529-185-00	KNOPOFF GERALD	2 COMMODORE DR	Multi-Family Residential	714	1	0.65	7-Day	1.00	0.65	**111.49**
049 -1529-186-00	LAU JOANNE & YUNG PATRICK	2 COMMODORE DR	Multi-Family Residential	782	1	0.65	7-Day	1.00	0.65	**111.49**
049 -1529-187-00	QUITTEL FRANCES R	2 COMMODORE DR	Multi-Family Residential	898	1	0.65	7-Day	1.00	0.65	**111.49**
049 -1529-188-00	BROVEDANI UMBERTO D & DIANA L	2 COMMODORE DR #1402	Multi-Family Residential	1,052	1	0.65	7-Day	1.00	0.65	**111.49**
049 -1529-189-00	REUTER WILLIAM & MAJOR R S TRS	2 COMMODORE DR #175	Multi-Family Residential	1,018	1	0.65	7-Day	1.00	0.65	**111.49**
049 -1529-190-00	BOONE LYNN	2 COMMODORE DR #D176	Multi-Family Residential	899	1	0.65	7-Day	1.00	0.65	**111.49**
049 -1529-191-00	GHIDONI FRANCIS W & SUSANNE K	2 COMMODORE DR	Multi-Family Residential	782	1	0.65	7-Day	1.00	0.65	**111.49**
049 -1529-192-00	KLEIN M D	3 CAPTAIN DR	Multi-Family Residential	874	1	0.65	7-Day	1.00	0.65	**111.49**
049 -1529-193-00	THAMKUL MARK & PENNY TRS	3 CAPTAIN DR #501	Multi-Family Residential	877	1	0.65	7-Day	1.00	0.65	**111.49**
049 -1529-194-00	HUANG MENCHEN V & FEHMERHUANG GERTRUD	3 CAPTAIN DR	Multi-Family Residential	432	1	0.65	7-Day	1.00	0.65	**111.49**
049 -1529-195-00	CRUZE HAROLD C & RANDI B TRS	3 CAPTAIN DR	Multi-Family Residential	645	1	0.65	7-Day	1.00	0.65	**111.49**
049 -1529-196-00	AMADORHERNANDEZ MARISCELA	3 CAPTAIN DR #D205	Multi-Family Residential	764	1	0.65	7-Day	1.00	0.65	**111.49**
049 -1529-197-00	HERBERT & JUANITA G PERMILLION 2013 REV LIV TRUST	3 CAPTAIN DR	Multi-Family Residential	666	1	0.65	7-Day	1.00	0.65	**111.49**
049 -1529-198-00	COX SANDRA	3 CAPTAIN DR #D207	Multi-Family Residential	764	1	0.65	7-Day	1.00	0.65	**111.49**
049 -1529-199-00	BOBB GERALDINE L TR	3 CAPTAIN DR #208	Multi-Family Residential	1,049	1	0.65	7-Day	1.00	0.65	**111.49**
049 -1529-200-00	SAFA YOUSEF	3 CAPTAIN DR #203	Multi-Family Residential	1,049	1	0.65	7-Day	1.00	0.65	**111.49**
049 -1529-201-00	DEVRIES THOMAS R & STUART BARBARA T TRS	3 CAPTAIN DR	Multi-Family Residential	906	1	0.65	7-Day	1.00	0.65	**111.49**
049 -1529-202-00	DICKSON JUDITH L TR	3 CAPTAIN DR #D211	Multi-Family Residential	906	1	0.65	7-Day	1.00	0.65	**111.49**
049 -1529-203-00	MARTIN ALBERT G TR	3 CAPTAIN DR	Multi-Family Residential	883	1	0.65	7-Day	1.00	0.65	**111.49**
049 -1529-204-00	CHIN VINCENT J	3 CAPTAIN DR #D213	Multi-Family Residential	782	1	0.65	7-Day	1.00	0.65	**111.49**
049 -1529-205-00	ODONNELL MARY	4 COMMODORE DR #D221	Multi-Family Residential	1,211	1	0.65	7-Day	1.00	0.65	**111.49**
049 -1529-206-00	WINET SUSAN	4 COMMODORE DR	Multi-Family Residential	1,189	1	0.65	7-Day	1.00	0.65	**111.49**
049 -1529-207-00	KNAPP EDWIN H TR	4 COMMODORE DR #223	Multi-Family Residential	1,052	1	0.65	7-Day	1.00	0.65	**111.49**
049 -1529-208-00	FLETCHER SANDRA	4 COMMODORE DR #D224	Multi-Family Residential	791	1	0.65	7-Day	1.00	0.65	**111.49**
049 -1529-209-00	COFFEY COLIN & MILA N TRS	4 COMMODORE DR	Multi-Family Residential	782	1	0.65	7-Day	1.00	0.65	**111.49**
049 -1529-210-00	BAUM BARBARA L TR	4 COMMODORE DR	Multi-Family Residential	899	1	0.65	7-Day	1.00	0.65	**111.49**
049 -1529-211-00	BUTT WILLIAM C	4 COMMODORE DR	Multi-Family Residential	645	1	0.65	7-Day	1.00	0.65	**111.49**
049 -1529-212-00	WALLACE STEPHEN E & DUREAUWALLACE ODILE	4 COMMODORE DR #D228	Multi-Family Residential	666	1	0.65	7-Day	1.00	0.65	**111.49**
049 -1529-213-00	HILL RUTH C & ANTHONY B ETAL	4 COMMODORE DR	Multi-Family Residential	666	1	0.65	7-Day	1.00	0.65	**111.49**
049 -1529-214-00	LUKITO THOMAS & INGE	4 COMMODORE DR #D230	Multi-Family Residential	645	1	0.65	7-Day	1.00	0.65	**111.49**
049 -1529-215-00	HOLLAND NINA T TR	4 COMMODORE DR #D231	Multi-Family Residential	744	1	0.65	7-Day	1.00	0.65	**111.49**
049 -1529-216-00	MACDONALD PAUL	4 COMMODORE DR #232	Multi-Family Residential	666	1	0.65	7-Day	1.00	0.65	**111.49**
049 -1529-217-00	FEDERAL NATIONAL MORTGAGE ASSOCIATION	4 COMMODORE DR	Multi-Family Residential	764	1	0.65	7-Day	1.00	0.65	**111.49**
049 -1529-218-00	ZHANG ERIC H	4 COMMODORE DR	Multi-Family Residential	710	1	0.65	7-Day	1.00	0.65	**111.49**
049 -1529-219-00	SATIR PETER G & BIRGIT H	4 COMMODORE DR	Multi-Family Residential	432	1	0.65	7-Day	1.00	0.65	**111.49**
049 -1529-220-00	BARABI NASSRIN & BUSHEHRI SHYON ETAL	4 COMMODORE DR	Multi-Family Residential	653	1	0.65	7-Day	1.00	0.65	**111.49**
049 -1529-221-00	GRANADA PATTON	4 COMMODORE DR #D237	Multi-Family Residential	653	1	0.65	7-Day	1.00	0.65	**111.49**
049 -1529-222-00	GRINDALL OLNEY & KANTOR ABBE TRS	1 CAPTAIN DR	Multi-Family Residential	817	1	0.65	7-Day	1.00	0.65	**111.49**
049 -1529-223-00	EWERS PHYLLIS A	1 CAPTAIN DR #D252	Multi-Family Residential	666	1	0.65	7-Day	1.00	0.65	**111.49**
049 -1529-224-00	BROOKS WILSON	1 CAPTAIN DR #253	Multi-Family Residential	666	1	0.65	7-Day	1.00	0.65	**111.49**
049 -1529-225-00	MA THOMAS & HELEN S TRS	1 CAPTAIN DR	Multi-Family Residential	432	1	0.65	7-Day	1.00	0.65	**111.49**
049 -1529-226-00	GOLOGORSKY J C & HASKINGOLOGORSKY LINDA ETAL	1 CAPTAIN DR	Multi-Family Residential	782	1	0.65	7-Day	1.00	0.65	**111.49**
049 -1529-227-00	AGUILAR CARLOS A & MARITZA	1 CAPTAIN DR	Multi-Family Residential	1,051	1	0.65	7-Day	1.00	0.65	**111.49**
049 -1529-228-00	KRIZELMAN SUSAN J TR	1 CAPTAIN DR	Multi-Family Residential	918	1	0.65	7-Day	1.00	0.65	**111.49**
049 -1529-229-00	MONHEIMER GERALDINE B TR	1 CAPTAIN DR #D258	Multi-Family Residential	1,004	1	0.65	7-Day	1.00	0.65	**111.49**
049 -1529-230-00	LIVSEY CLARA G & SOPHIA J TRS	1 CAPTAIN DR	Multi-Family Residential	1,050	1	0.65	7-Day	1.00	0.65	**111.49**
049 -1529-231-00	GOTO ALBERT J & YI JENNIFER C	1 CAPTAIN DR #260D	Multi-Family Residential	1,016	1	0.65	7-Day	1.00	0.65	**111.49**
049 -1529-232-00	CHEANG TOMMY Y	1 CAPTAIN DR #261D	Multi-Family Residential	1,056	1	0.65	7-Day	1.00	0.65	**111.49**
049 -1529-233-00	GEE IRENE W & JIMS	1 CAPTAIN DR	Multi-Family Residential	1,057	1	0.65	7-Day	1.00	0.65	**111.49**
049 -1529-234-00	WONG STEWART W & JANET Y TRS	1 CAPTAIN DR	Multi-Family Residential	707	1	0.65	7-Day	1.00	0.65	**111.49**
049 -1529-235-00	ATKINS JOANNA P & PANGANIBAN JOSEPH H TR	1 CAPTAIN DR	Multi-Family Residential	432	1	0.65	7-Day	1.00	0.65	**111.49**
049 -1529-236-00	WEIL ELI & CROCE J	1 CAPTAIN DR #7	Multi-Family Residential	432	1	0.65	7-Day	1.00	0.65	**111.49**
049 -1529-237-00	JONG RICKY V	1 CAPTAIN DR	Multi-Family Residential	1,049	1	0.65	7-Day	1.00	0.65	**111.49**
049 -1529-238-00	HOFFMAN LAUREEN L TR	1 CAPTAIN DR #267	Multi-Family Residential	906	1	0.65	7-Day	1.00	0.65	**111.49**
049 -1529-239-00	ELLIS FERONDUS W	1 CAPTAIN DR #D268	Multi-Family Residential	782	1	0.65	7-Day	1.00	0.65	**111.49**
049 -1529-240-00	BUTY LOUISE J & KATHLEEN B TRS	2 COMMODORE DR	Multi-Family Residential	653	1	0.65	7-Day	1.00	0.65	**111.49**
049 -1529-241-00	TODA JAMES F	2 COMMODORE DR #D272	Multi-Family Residential	470	1	0.65	7-Day	1.00	0.65	**111.49**
049 -1529-242-00	REEMELIN WALLY & MARION I TRS	2 COMMODORE DR	Multi-Family Residential	489	1	0.65	7-Day	1.00	0.65	**111.49**
049 -1529-243-00	HUANG WEI C & HE ZHI M ETAL	2 COMMODORE DR #D274	Multi-Family Residential	432	1	0.65	7-Day	1.00	0.65	**111.49**
049 -1529-244-00	HILL GARETH S & RUTH C TRS	2 COMMODORE DR	Multi-Family Residential	432	1	0.65	7-Day	1.00	0.65	**111.49**
049 -1529-245-00	GALVIN JAMES E	2 COMMODORE DR	Multi-Family Residential	773	1	0.65	7-Day	1.00	0.65	**111.49**
049 -1529-246-00	MOHSENI HOSSEIN	2 COMMODORE DR #D277	Multi-Family Residential	1,056	1	0.65	7-Day	1.00	0.65	**111.49**
049 -1529-247-00	CAO LAN & MU QIANG	2 COMMODORE DR #B329	Multi-Family Residential	1,103	1	0.65	7-Day	1.00	0.65	**111.49**
049 -1529-248-00	DEUTSCH PERLE & SHADPOUR FARZIN	2 COMMODORE DR	Multi-Family Residential	754	1	0.65	7-Day	1.00	0.65	**111.49**
049 -1529-249-00	JUDGE CHRISTOPHER E	2 COMMODORE DR	Multi-Family Residential	754	1	0.65	7-Day	1.00	0.65	**111.49**
049 -1529-250-00	LEE VALERIA	2 COMMODORE DR #D281	Multi-Family Residential	835	1	0.65	7-Day	1.00	0.65	**111.49**
049 -1529-251-00	MILLARD JUDITH G TR	2 COMMODORE DR #3	Multi-Family Residential	906	1	0.65	7-Day	1.00	0.65	**111.49**
049 -1529-252-00	PEKAREV ALEKSANDR & IRINA	2 COMMODORE DR #D283	Multi-Family Residential	1,060	1	0.65	7-Day	1.00	0.65	**111.49**
049 -1529-253-00	EARLY PHILIP W & MARINA L	2 COMMODORE DR	Multi-Family Residential	1,052	1	0.65	7-Day	1.00	0.65	**111.49**
049 -1529-254-00	KOBAYASHI KIMBERLEE S & THOMAS K	2 COMMODORE DR	Multi-Family Residential	898	1	0.65	7-Day	1.00	0.65	**111.49**
049 -1529-255-00	VALLEY JAMES F TR	2 COMMODORE DR #286	Multi-Family Residential	782	1	0.65	7-Day	1.00	0.65	**111.49**
049 -1529-256-00	CHENWU CANDY R	2 COMMODORE DR #D287	Multi-Family Residential	749	1	0.65	7-Day	1.00	0.65	**111.49**
049 -1529-257-00	KWOK LOUISE	3 CAPTAIN DR	Multi-Family Residential	874	1	0.65	7-Day	1.00	0.65	**111.49**

City of Emeryville
Citywide Property and Business Improvement District
Fiscal Year 2015/16 Assessment Roll

APN	Owner	Address	Land Use Classification	Building Square Feet	Units / Rooms / Screens / Slips / Acres	Land Use Factor	Service Days	Service Days Factor	Special Benefit Points	Assessment
049 -1529-258-00	STEVENS KEITH H & TSANG MARINA	3 CAPTAIN DR #D302	Multi-Family Residential	877	1	0.65	7-Day	1.00	0.65	**111.49**
049 -1529-259-00	KAMALIAN NEUBAR TR & KAMALIAN MARGARET B TR ETAL	3 CAPTAIN DR #303	Multi-Family Residential	432	1	0.65	7-Day	1.00	0.65	**111.49**
049 -1529-260-00	CALONE CHARISE R TR	3 CAPTAIN DR #D304	Multi-Family Residential	645	1	0.65	7-Day	1.00	0.65	**111.49**
049 -1529-261-00	LILLINGTON BRENDA & ESPINOZA EDMUNDO U	3 CAPTAIN DR #D305	Multi-Family Residential	764	1	0.65	7-Day	1.00	0.65	**111.49**
049 -1529-262-00	MCFARLAND ELLEN TR	3 CAPTAIN DR	Multi-Family Residential	666	1	0.65	7-Day	1.00	0.65	**111.49**
049 -1529-263-00	BOCK DELIA C & MARGARET L	3 CAPTAIN DR	Multi-Family Residential	764	1	0.65	7-Day	1.00	0.65	**111.49**
049 -1529-264-00	HAWKINS JOAN R TR	3 CAPTAIN DR #D308	Multi-Family Residential	1,049	1	0.65	7-Day	1.00	0.65	**111.49**
049 -1529-265-00	WELLS FARGO BANK TR ETAL	3 CAPTAIN DR #51	Multi-Family Residential	1,049	1	0.65	7-Day	1.00	0.65	**111.49**
049 -1529-266-00	BOLT CHRISTOPHER A TR	3 CAPTAIN DR #D310	Multi-Family Residential	960	1	0.65	7-Day	1.00	0.65	**111.49**
049 -1529-267-00	DUBOIS MARY L	3 CAPTAIN DR #311	Multi-Family Residential	906	1	0.65	7-Day	1.00	0.65	**111.49**
049 -1529-268-00	DESEDAS DEANNA	3 CAPTAIN DR #D312	Multi-Family Residential	883	1	0.65	7-Day	1.00	0.65	**111.49**
049 -1529-269-00	BROWN LOIS TR	3 CAPTAIN DR #D313	Multi-Family Residential	782	1	0.65	7-Day	1.00	0.65	**111.49**
049 -1529-270-00	HUNT JEAN E	4 COMMODORE DR #15C	Multi-Family Residential	916	1	0.65	7-Day	1.00	0.65	**111.49**
049 -1529-271-00	BARIN KATAYOUN K & KHIABANI KAYVAN	4 COMMODORE DR	Multi-Family Residential	489	1	0.65	7-Day	1.00	0.65	**111.49**
049 -1529-272-00	JANG CRAIG	4 COMMODORE DR	Multi-Family Residential	489	1	0.65	7-Day	1.00	0.65	**111.49**
049 -1529-273-00	DOKLADOL JIRI G	4 COMMODORE DR #D324	Multi-Family Residential	649	1	0.65	7-Day	1.00	0.65	**111.49**
049 -1529-274-00	MARTINENKO LORA TR	4 COMMODORE DR #D357	Multi-Family Residential	1,211	1	0.65	7-Day	1.00	0.65	**111.49**
049 -1529-275-00	NGATUVAI SOANA A	4 COMMODORE DR #D326	Multi-Family Residential	1,189	1	0.65	7-Day	1.00	0.65	**111.49**
049 -1529-276-00	BRILNETIS VERA & NETIS SOLOMON I	4 COMMODORE DR #D327	Multi-Family Residential	1,052	1	0.65	7-Day	1.00	0.65	**111.49**
049 -1529-277-00	WEINSTEIN EUGENE D	4 COMMODORE DR #D328	Multi-Family Residential	1,017	1	0.65	7-Day	1.00	0.65	**111.49**
049 -1529-278-00	WESTERGARD RAY K	4 COMMODORE DR #D329	Multi-Family Residential	835	1	0.65	7-Day	1.00	0.65	**111.49**
049 -1529-279-00	WESTERGARD RAY	4 COMMODORE DR #330	Multi-Family Residential	906	1	0.65	7-Day	1.00	0.65	**111.49**
049 -1529-280-00	SCHIEBER VALERIE J	4 COMMODORE DR	Multi-Family Residential	645	1	0.65	7-Day	1.00	0.65	**111.49**
049 -1529-281-00	SATTARI HAROON	4 COMMODORE DR #D332	Multi-Family Residential	666	1	0.65	7-Day	1.00	0.65	**111.49**
049 -1529-282-00	OMSKI ROBERT & JOLANTA E TRS	4 COMMODORE DR	Multi-Family Residential	666	1	0.65	7-Day	1.00	0.65	**111.49**
049 -1529-283-00	MICHAEL DAVID M	4 COMMODORE DR	Multi-Family Residential	645	1	0.65	7-Day	1.00	0.65	**111.49**
049 -1529-284-00	MITCHELL ELAINE T	4 COMMODORE DR #D335	Multi-Family Residential	744	1	0.65	7-Day	1.00	0.65	**111.49**
049 -1529-285-00	STRONG ELIZABETH E	4 COMMODORE DR	Multi-Family Residential	666	1	0.65	7-Day	1.00	0.65	**111.49**
049 -1529-286-00	SMITH SUSAN L	4 COMMODORE DR #D337	Multi-Family Residential	717	1	0.65	7-Day	1.00	0.65	**111.49**
049 -1529-287-00	POBLETEMONZON MARIA A	4 COMMODORE DR	Multi-Family Residential	645	1	0.65	7-Day	1.00	0.65	**111.49**
049 -1529-288-00	MIZUHARA DIANA	4 COMMODORE DR #D339	Multi-Family Residential	432	1	0.65	7-Day	1.00	0.65	**111.49**
049 -1529-289-00	DEFFTERIOS GEORGE A & LEESA B TRS	4 COMMODORE DR	Multi-Family Residential	653	1	0.65	7-Day	1.00	0.65	**111.49**
049 -1529-290-00	TEMKIN VADIM M	4 COMMODORE DR #D341	Multi-Family Residential	653	1	0.65	7-Day	1.00	0.65	**111.49**
049 -1529-291-00	COHEN MARVIN L TR	1 CAPTAIN DR	Multi-Family Residential	817	1	0.65	7-Day	1.00	0.65	**111.49**
049 -1529-292-00	YEE FULTON S & PEGGY P TRS ETAL	1 CAPTAIN DR #D352	Multi-Family Residential	666	1	0.65	7-Day	1.00	0.65	**111.49**
049 -1529-293-00	CARTER SHAWN F & VILA SONIA E	1 CAPTAIN DR #D353	Multi-Family Residential	666	1	0.65	7-Day	1.00	0.65	**111.49**
049 -1529-294-00	GOLDMAN MARGO	1 CAPTAIN DR #D354	Multi-Family Residential	432	1	0.65	7-Day	1.00	0.65	**111.49**
049 -1529-295-00	HUANG FANGZE	1 CAPTAIN DR #D355	Multi-Family Residential	830	1	0.65	7-Day	1.00	0.65	**111.49**
049 -1529-296-00	MITCHELL WARREN E & CAROLE J TRS	1 CAPTAIN DR #D356	Multi-Family Residential	1,051	1	0.65	7-Day	1.00	0.65	**111.49**
049 -1529-297-00	MARTINENKO LORA TR	1 CAPTAIN DR #D357	Multi-Family Residential	918	1	0.65	7-Day	1.00	0.65	**111.49**
049 -1529-298-00	LITRAS MARIKA F	1 CAPTAIN DR #D358	Multi-Family Residential	1,004	1	0.65	7-Day	1.00	0.65	**111.49**
049 -1529-299-00	WILLIAMS CONNIE M & MARK J	1 CAPTAIN DR #D359	Multi-Family Residential	1,050	1	0.65	7-Day	1.00	0.65	**111.49**
049 -1529-300-00	DORFMAN ZINOVY	1 CAPTAIN DR #360	Multi-Family Residential	1,016	1	0.65	7-Day	1.00	0.65	**111.49**
049 -1529-301-00	HUNTER CLAUDINE E TR	1 CAPTAIN DR #361	Multi-Family Residential	1,128	1	0.65	7-Day	1.00	0.65	**111.49**
049 -1529-302-00	LAU ALDEN	1 CAPTAIN DR #D362	Multi-Family Residential	1,057	1	0.65	7-Day	1.00	0.65	**111.49**
049 -1529-303-00	PERILLO JOSEPH A TR	1 CAPTAIN DR	Multi-Family Residential	759	1	0.65	7-Day	1.00	0.65	**111.49**
049 -1529-304-00	SHAH KETKI C TR	1 CAPTAIN DR #321	Multi-Family Residential	432	1	0.65	7-Day	1.00	0.65	**111.49**
049 -1529-305-00	CHRIS BERINGER LLC	1 CAPTAIN DR #2902	Multi-Family Residential	432	1	0.65	7-Day	1.00	0.65	**111.49**
049 -1529-306-00	WONG DICK & NANCY	1 CAPTAIN DR	Multi-Family Residential	1,049	1	0.65	7-Day	1.00	0.65	**111.49**
049 -1529-307-00	BROWN ALCUS J JR	1 CAPTAIN DR #D367	Multi-Family Residential	906	1	0.65	7-Day	1.00	0.65	**111.49**
049 -1529-308-00	RIFKIN LAURA	1 CAPTAIN DR #D368	Multi-Family Residential	830	1	0.65	7-Day	1.00	0.65	**111.49**
049 -1529-309-00	FARMER MARY H TR	2 COMMODORE DR #371	Multi-Family Residential	653	1	0.65	7-Day	1.00	0.65	**111.49**
049 -1529-310-00	DREW WINSTON H F	2 COMMODORE DR #D372	Multi-Family Residential	432	1	0.65	7-Day	1.00	0.65	**111.49**
049 -1529-311-00	LIPPMAN WAYNE B	2 COMMODORE DR #350	Multi-Family Residential	530	1	0.65	7-Day	1.00	0.65	**111.49**
049 -1529-312-00	CHANG CHINGJU & PAULINE TRS	2 COMMODORE DR #9	Multi-Family Residential	432	1	0.65	7-Day	1.00	0.65	**111.49**
049 -1529-313-00	BARRA ANGELA M & BATE SYLVIA J	2 COMMODORE DR	Multi-Family Residential	470	1	0.65	7-Day	1.00	0.65	**111.49**
049 -1529-314-00	BERNATT SPENCER W & DAGANZO JENIFER	2 COMMODORE DR	Multi-Family Residential	773	1	0.65	7-Day	1.00	0.65	**111.49**
049 -1529-315-00	INTCHOVSKI PAVLIN & INTCHOVSKA NELI	2 COMMODORE DR #D377	Multi-Family Residential	1,023	1	0.65	7-Day	1.00	0.65	**111.49**
049 -1529-316-00	DUGGER DEBRA L & ROONEY KEVIN L	2 COMMODORE DR #D378	Multi-Family Residential	1,056	1	0.65	7-Day	1.00	0.65	**111.49**
049 -1529-317-00	GRACIAS CARMO M & ANTUSIA A TRS	2 COMMODORE DR	Multi-Family Residential	754	1	0.65	7-Day	1.00	0.65	**111.49**
049 -1529-318-00	KIMMEL ELLA C	2 COMMODORE DR #380	Multi-Family Residential	666	1	0.65	7-Day	1.00	0.65	**111.49**
049 -1529-319-00	ERDMANN KAI & HEIDI	2 COMMODORE DR	Multi-Family Residential	666	1	0.65	7-Day	1.00	0.65	**111.49**
049 -1529-320-00	SOMMESE JULIAN J JR	2 COMMODORE DR #105	Multi-Family Residential	754	1	0.65	7-Day	1.00	0.65	**111.49**
049 -1529-321-00	MASADA KAZUYO TR	2 COMMODORE DR #D383	Multi-Family Residential	835	1	0.65	7-Day	1.00	0.65	**111.49**
049 -1529-322-00	PETERSON DEIRDRELLEN & KARIN E TRS	2 COMMODORE DR	Multi-Family Residential	899	1	0.65	7-Day	1.00	0.65	**111.49**
049 -1529-323-00	REDDY SAMITHA	2 COMMODORE DR #D385	Multi-Family Residential	1,060	1	0.65	7-Day	1.00	0.65	**111.49**
049 -1529-324-00	BARTL LEE A & JACKIE S	2 COMMODORE DR	Multi-Family Residential	1,103	1	0.65	7-Day	1.00	0.65	**111.49**
049 -1529-325-00	YU STEPHEN	2 COMMODORE DR #D387	Multi-Family Residential	898	1	0.65	7-Day	1.00	0.65	**111.49**
049 -1529-326-00	MAHONY THOMAS H III & JANIS M	2 COMMODORE DR	Multi-Family Residential	782	1	0.65	7-Day	1.00	0.65	**111.49**
049 -1529-327-00	ASCENCIO SHARON A	2 COMMODORE DR #D389	Multi-Family Residential	714	1	0.65	7-Day	1.00	0.65	**111.49**
049 -1529-328-00	STEVENS KEITH H & TSANG MARINA Y	3 CAPTAIN DR #D302	Multi-Family Residential	874	1	0.65	7-Day	1.00	0.65	**111.49**
049 -1529-329-00	CHEN LI F TR	3 CAPTAIN DR #D402	Multi-Family Residential	877	1	0.65	7-Day	1.00	0.65	**111.49**
049 -1529-330-00	MUELLER JOSEPH A & HEATHER A	3 CAPTAIN DR #5-30	Multi-Family Residential	432	1	0.65	7-Day	1.00	0.65	**111.49**
049 -1529-331-00	WONG ANDREW	3 CAPTAIN DR	Multi-Family Residential	645	1	0.65	7-Day	1.00	0.65	**111.49**
049 -1529-332-00	GANGESHAN PRABAKARAN	3 CAPTAIN DR #D405	Multi-Family Residential	764	1	0.65	7-Day	1.00	0.65	**111.49**
049 -1529-333-00	BIEDERWOLF ROBERT C & DEBORAH A	3 CAPTAIN DR	Multi-Family Residential	710	1	0.65	7-Day	1.00	0.65	**111.49**
049 -1529-334-00	WINNETT THOMAS & LUCILLE L TRS	3 CAPTAIN DR	Multi-Family Residential	764	1	0.65	7-Day	1.00	0.65	**111.49**
049 -1529-335-00	URISMAN ISRAEL & TKACH HANA TRS	3 CAPTAIN DR #408	Multi-Family Residential	1,049	1	0.65	7-Day	1.00	0.65	**111.49**
049 -1529-336-00	ZIMMERMAN PATRICIA M TR	3 CAPTAIN DR	Multi-Family Residential	1,049	1	0.65	7-Day	1.00	0.65	**111.49**
049 -1529-337-00	DHAESELEER PATRIK & KOOPAL CARLA	3 CAPTAIN DR #D410	Multi-Family Residential	906	1	0.65	7-Day	1.00	0.65	**111.49**
049 -1529-338-00	TOM THOMAS G	3 CAPTAIN DR	Multi-Family Residential	906	1	0.65	7-Day	1.00	0.65	**111.49**
049 -1529-339-00	LEE NAM Y & ZACK	3 CAPTAIN DR #G102	Multi-Family Residential	883	1	0.65	7-Day	1.00	0.65	**111.49**
049 -1529-340-00	WILLIAMS ALTON R	3 CAPTAIN DR #D413	Multi-Family Residential	782	1	0.65	7-Day	1.00	0.65	**111.49**
049 -1529-341-00	VILLANUEVA ANTHONY P	4 COMMODORE DR #D421	Multi-Family Residential	916	1	0.65	7-Day	1.00	0.65	**111.49**
049 -1529-342-00	GAZULIS GEORGE D TR	4 COMMODORE DR #D422	Multi-Family Residential	489	1	0.65	7-Day	1.00	0.65	**111.49**
049 -1529-343-00	HWEI VICTOR	4 COMMODORE DR #D423	Multi-Family Residential	489	1	0.65	7-Day	1.00	0.65	**111.49**
049 -1529-344-00	RAHIMI LAYLA M & KHIABANI MOBARAK T ETAL	4 COMMODORE DR #424	Multi-Family Residential	649	1	0.65	7-Day	1.00	0.65	**111.49**
049 -1529-345-00	CHEN CHI & WANG NANCY X TRS	4 COMMODORE DR #425	Multi-Family Residential	1,211	1	0.65	7-Day	1.00	0.65	**111.49**
049 -1529-346-00	MUZICHENKO EDUARD & TKACH ELLA	4 COMMODORE DR	Multi-Family Residential	1,189	1	0.65	7-Day	1.00	0.65	**111.49**
049 -1529-347-00	CARTMELL MICHAEL B	4 COMMODORE DR #3C	Multi-Family Residential	1,052	1	0.65	7-Day	1.00	0.65	**111.49**
049 -1529-348-00	STAMPS ROBERT L & MANALO WILFREDO R	4 COMMODORE DR #428	Multi-Family Residential	1,016	1	0.65	7-Day	1.00	0.65	**111.49**
049 -1529-349-00	LIN SHUHUAN	4 COMMODORE DR #D429	Multi-Family Residential	835	1	0.65	7-Day	1.00	0.65	**111.49**
049 -1529-350-00	ANSARI MEHDI M	4 COMMODORE DR #D430	Multi-Family Residential	889	1	0.65	7-Day	1.00	0.65	**111.49**
049 -1529-351-00	LIM GERALDINE Y TR	4 COMMODORE DR #431	Multi-Family Residential	645	1	0.65	7-Day	1.00	0.65	**111.49**
049 -1529-352-00	GARCIA DANIEL J	4 COMMODORE DR #D432	Multi-Family Residential	666	1	0.65	7-Day	1.00	0.65	**111.49**
049 -1529-353-00	FAIRLEY ANA M CUSTDN FOR ANGELINA M FAIRLEY	4 COMMODORE DR	Multi-Family Residential	666	1	0.65	7-Day	1.00	0.65	**111.49**
049 -1529-354-00	ZIMMERMAN MARK D & MCDONALD LENORE K TRS	4 COMMODORE DR #C433	Multi-Family Residential	740	1	0.65	7-Day	1.00	0.65	**111.49**

City of Emeryville
Citywide Property and Business Improvement District
Fiscal Year 2015/16 Assessment Roll

APN	Owner	Address	Land Use Classification	Building Square Feet	Units / Rooms / Screens / Slips / Acres	Land Use Factor	Service Days	Service Days Factor	Special Benefit Points	Assessment
049 -1529-355-00	DUGAR KIRTI & FANNING MADONNA	4 COMMODORE DR #D435	Multi-Family Residential	1,422	1	0.65	7-Day	1.00	0.65	**111.49**
049 -1529-356-00	BLOODWALKER BARBARA TR	4 COMMODORE DR #D436	Multi-Family Residential	1,422	1	0.65	7-Day	1.00	0.65	**111.49**
049 -1529-357-00	FUCHS JAN	4 COMMODORE DR	Multi-Family Residential	740	1	0.65	7-Day	1.00	0.65	**111.49**
049 -1529-358-00	ROBERTS MITCHELL A	4 COMMODORE DR #D438	Multi-Family Residential	666	1	0.65	7-Day	1.00	0.65	**111.49**
049 -1529-359-00	MIE LUK M	4 COMMODORE DR	Multi-Family Residential	666	1	0.65	7-Day	1.00	0.65	**111.49**
049 -1529-360-00	NAKASO ANDRE M	4 COMMODORE DR	Multi-Family Residential	645	1	0.65	7-Day	1.00	0.65	**111.49**
049 -1529-361-00	PASSALACQUA LUIGI	4 COMMODORE DR #D441	Multi-Family Residential	744	1	0.65	7-Day	1.00	0.65	**111.49**
049 -1529-362-00	URISMAN ISRAEL & TKACH HANA TRS	4 COMMODORE DR #408	Multi-Family Residential	666	1	0.65	7-Day	1.00	0.65	**111.49**
049 -1529-363-00	DENNIS CECILIA L	4 COMMODORE DR #126	Multi-Family Residential	764	1	0.65	7-Day	1.00	0.65	**111.49**
049 -1529-364-00	SUN YIHSHYONG & CHENHSUEN	4 COMMODORE DR	Multi-Family Residential	645	1	0.65	7-Day	1.00	0.65	**111.49**
049 -1529-365-00	AKELEY JEFF	4 COMMODORE DR #D445	Multi-Family Residential	432	1	0.65	7-Day	1.00	0.65	**111.49**
049 -1529-366-00	CHEUNG CARMEN	4 COMMODORE DR	Multi-Family Residential	653	1	0.65	7-Day	1.00	0.65	**111.49**
049 -1529-367-00	BUCHANAN BELINDA TR	4 COMMODORE DR	Multi-Family Residential	653	1	0.65	7-Day	1.00	0.65	**111.49**
049 -1529-368-00	DELTOSO DOLORES TR	1 CAPTAIN DR #D451	Multi-Family Residential	1,506	1	0.65	7-Day	1.00	0.65	**111.49**
049 -1529-369-00	NG YUE F & TSANG VERONICA S TRS	1 CAPTAIN DR	Multi-Family Residential	707	1	0.65	7-Day	1.00	0.65	**111.49**
049 -1529-370-00	KITEAS CHRIS	1 CAPTAIN DR #D453	Multi-Family Residential	432	1	0.65	7-Day	1.00	0.65	**111.49**
049 -1529-371-00	LAWRENCE STEVEN E TR	1 CAPTAIN DR	Multi-Family Residential	432	1	0.65	7-Day	1.00	0.65	**111.49**
049 -1529-372-00	TSUI FLORENCE F TR	1 CAPTAIN DR #B272	Multi-Family Residential	1,049	1	0.65	7-Day	1.00	0.65	**111.49**
049 -1529-373-00	ENGEL LOUISE TR	1 CAPTAIN DR #456	Multi-Family Residential	906	1	0.65	7-Day	1.00	0.65	**111.49**
049 -1529-374-00	GAMEL DONNA M TR	1 CAPTAIN DR #457	Multi-Family Residential	782	1	0.65	7-Day	1.00	0.65	**111.49**
049 -1529-375-00	MARAGHEH MARYAM A & MASHHOON KAYHAN	2 COMMODORE DR #226	Multi-Family Residential	653	1	0.65	7-Day	1.00	0.65	**111.49**
049 -1529-376-00	ARMSTRONG JANIE L	2 COMMODORE DR	Multi-Family Residential	432	1	0.65	7-Day	1.00	0.65	**111.49**
049 -1529-377-00	BOYD CHRISTOPHER	2 COMMODORE DR #423	Multi-Family Residential	489	1	0.65	7-Day	1.00	0.65	**111.49**
049 -1529-378-00	POPE MICHAEL S	2 COMMODORE DR	Multi-Family Residential	432	1	0.65	7-Day	1.00	0.65	**111.49**
049 -1529-379-00	TARCZYHORNOCH KATALIN & PETER ETAL	2 COMMODORE DR	Multi-Family Residential	432	1	0.65	7-Day	1.00	0.65	**111.49**
049 -1529-380-00	LU CHUN	2 COMMODORE DR #D476	Multi-Family Residential	815	1	0.65	7-Day	1.00	0.65	**111.49**
049 -1529-381-00	DOWNING COLLEEN C ETAL	2 COMMODORE DR #D477	Multi-Family Residential	1,506	1	0.65	7-Day	1.00	0.65	**111.49**
049 -1529-382-00	MORRIS NEVENKA H TR	4 COMMODORE DR #D521	Multi-Family Residential	916	1	0.65	7-Day	1.00	0.65	**111.49**
049 -1529-383-00	BAUTISTA LISA A	4 COMMODORE DR #D522	Multi-Family Residential	489	1	0.65	7-Day	1.00	0.65	**111.49**
049 -1529-384-00	NAZARI KENNETH K TR	4 COMMODORE DR	Multi-Family Residential	489	1	0.65	7-Day	1.00	0.65	**111.49**
049 -1529-385-00	REIGHTER RONALD K	4 COMMODORE DR	Multi-Family Residential	649	1	0.65	7-Day	1.00	0.65	**111.49**
049 -1529-386-00	CRAIG CORA E TR	5 ADMIRAL DR	Multi-Family Residential	685	1	0.65	7-Day	1.00	0.65	**111.49**
049 -1529-387-00	JAFARI ABBAS	5 ADMIRAL DR #F202	Multi-Family Residential	685	1	0.65	7-Day	1.00	0.65	**111.49**
049 -1529-388-00	TCHIKH ALEX TR	5 ADMIRAL DR	Multi-Family Residential	432	1	0.65	7-Day	1.00	0.65	**111.49**
049 -1529-389-00	CHANG CHINGJU & PAULINE TRS	5 ADMIRAL DR #9	Multi-Family Residential	432	1	0.65	7-Day	1.00	0.65	**111.49**
049 -1529-390-00	SARMIENTO ALDE M	5 ADMIRAL DR #F205	Multi-Family Residential	432	1	0.65	7-Day	1.00	0.65	**111.49**
049 -1529-391-00	HAMMOND STEVEN L & STEVEN L II	5 ADMIRAL DR	Multi-Family Residential	432	1	0.65	7-Day	1.00	0.65	**111.49**
049 -1529-392-00	GAZULIS GEORGE D TR	5 ADMIRAL DR #2C	Multi-Family Residential	432	1	0.65	7-Day	1.00	0.65	**111.49**
049 -1529-393-00	LEE FREDDY	5 ADMIRAL DR #915	Multi-Family Residential	432	1	0.65	7-Day	1.00	0.65	**111.49**
049 -1529-394-00	GHIRON JAMES E	5 ADMIRAL DR #F209	Multi-Family Residential	432	1	0.65	7-Day	1.00	0.65	**111.49**
049 -1529-395-00	OLSON RONALD B	5 ADMIRAL DR #F210	Multi-Family Residential	628	1	0.65	7-Day	1.00	0.65	**111.49**
049 -1529-396-00	TSAI THOMAS	5 ADMIRAL DR #F211	Multi-Family Residential	432	1	0.65	7-Day	1.00	0.65	**111.49**
049 -1529-397-00	PRENTER MICHAEL D & BETTY C TRS	5 ADMIRAL DR	Multi-Family Residential	432	1	0.65	7-Day	1.00	0.65	**111.49**
049 -1529-398-00	CONNER CAROLYN S TR	5 ADMIRAL DR #213	Multi-Family Residential	628	1	0.65	7-Day	1.00	0.65	**111.49**
049 -1529-399-00	SIMPSON JOHN V & ROBERTA J	5 ADMIRAL DR	Multi-Family Residential	656	1	0.65	7-Day	1.00	0.65	**111.49**
049 -1529-400-00	MASHAYEKH YEGANEH	5 ADMIRAL DR #5B	Multi-Family Residential	432	1	0.65	7-Day	1.00	0.65	**111.49**
049 -1529-401-00	PICKENS ROBERT E & RADCLIFFE DOROTHY J TRS	5 ADMIRAL DR #F216	Multi-Family Residential	432	1	0.65	7-Day	1.00	0.65	**111.49**
049 -1529-402-00	LONG TERRI	5 ADMIRAL DR #F217	Multi-Family Residential	674	1	0.65	7-Day	1.00	0.65	**111.49**
049 -1529-403-00	HASSETT EWA A TR	5 ADMIRAL DR #218	Multi-Family Residential	615	1	0.65	7-Day	1.00	0.65	**111.49**
049 -1529-404-00	ARMSTRONG KATHERINE L TRUST	5 ADMIRAL DR #219	Multi-Family Residential	749	1	0.65	7-Day	1.00	0.65	**111.49**
049 -1529-405-00	QUISITO LISA A TR	4 ANCHOR DR #F221	Multi-Family Residential	788	1	0.65	7-Day	1.00	0.65	**111.49**
049 -1529-406-00	GETZ NICOLAUS G & NICOLAUS G	4 ANCHOR DR	Multi-Family Residential	782	1	0.65	7-Day	1.00	0.65	**111.49**
049 -1529-407-00	PICKENS ROBERT E & RADCLIFFE DOROTHY J TRS	4 ANCHOR DR #223	Multi-Family Residential	628	1	0.65	7-Day	1.00	0.65	**111.49**
049 -1529-408-00	GILES LOLITA	4 ANCHOR DR #F224	Multi-Family Residential	432	1	0.65	7-Day	1.00	0.65	**111.49**
049 -1529-409-00	CAMPBELL DIANA L	4 ANCHOR DR #F225	Multi-Family Residential	432	1	0.65	7-Day	1.00	0.65	**111.49**
049 -1529-410-00	MASHHOON KAYHAN & MARAGHEH MARYAM A	4 ANCHOR DR #F226	Multi-Family Residential	507	1	0.65	7-Day	1.00	0.65	**111.49**
049 -1529-411-00	FUNG STEPHEN Y & ROSALINE L TRS	4 ANCHOR DR	Multi-Family Residential	724	1	0.65	7-Day	1.00	0.65	**111.49**
049 -1529-412-00	JOHNSTON GAILE A TR	4 ANCHOR DR	Multi-Family Residential	851	1	0.65	7-Day	1.00	0.65	**111.49**
049 -1529-413-00	SCHIEBER VALERIE	4 ANCHOR DR #282	Multi-Family Residential	432	1	0.65	7-Day	1.00	0.65	**111.49**
049 -1529-414-00	MOLL JASON	4 ANCHOR DR #230	Multi-Family Residential	432	1	0.65	7-Day	1.00	0.65	**111.49**
049 -1529-415-00	TARASOFF ALEX	4 ANCHOR DR	Multi-Family Residential	628	1	0.65	7-Day	1.00	0.65	**111.49**
049 -1529-416-00	NAJAFI MADJID A	4 ANCHOR DR	Multi-Family Residential	432	1	0.65	7-Day	1.00	0.65	**111.49**
049 -1529-417-00	STJOHN GAYLE TR	4 ANCHOR DR #D160	Multi-Family Residential	432	1	0.65	7-Day	1.00	0.65	**111.49**
049 -1529-418-00	FUKUDA WILLIAM M	4 ANCHOR DR	Multi-Family Residential	663	1	0.65	7-Day	1.00	0.65	**111.49**
049 -1529-419-00	SAINTEN JOAN J	4 ANCHOR DR #F235	Multi-Family Residential	432	1	0.65	7-Day	1.00	0.65	**111.49**
049 -1529-420-00	BOUSSINA TOURAJ & KATHY R	4 ANCHOR DR	Multi-Family Residential	432	1	0.65	7-Day	1.00	0.65	**111.49**
049 -1529-421-00	RAFF ERIC M	4 ANCHOR DR # F	Multi-Family Residential	432	1	0.65	7-Day	1.00	0.65	**111.49**
049 -1529-422-00	SAGHA ALI	4 ANCHOR DR	Multi-Family Residential	432	1	0.65	7-Day	1.00	0.65	**111.49**
049 -1529-423-00	GRAHAM SYLVIA D	4 ANCHOR DR #F239	Multi-Family Residential	432	1	0.65	7-Day	1.00	0.65	**111.49**
049 -1529-424-00	RAFF ERIC M	4 ANCHOR DR #431	Multi-Family Residential	432	1	0.65	7-Day	1.00	0.65	**111.49**
049 -1529-425-00	MASHHOON ERICKA A & MOHAMMAD A	4 ANCHOR DR	Multi-Family Residential	660	1	0.65	7-Day	1.00	0.65	**111.49**
049 -1529-426-00	ASENA TUMAY	4 ANCHOR DR #208A	Multi-Family Residential	793	1	0.65	7-Day	1.00	0.65	**111.49**
049 -1529-427-00	BLANK NANCY H	4 ANCHOR DR	Multi-Family Residential	685	1	0.65	7-Day	1.00	0.65	**111.49**
049 -1529-428-00	BRYELS REGINA	3 ADMIRAL DR #251	Multi-Family Residential	666	1	0.65	7-Day	1.00	0.65	**111.49**
049 -1529-429-00	SIGNER RENE & GAIL S TRS	3 ADMIRAL DR	Multi-Family Residential	432	1	0.65	7-Day	1.00	0.65	**111.49**
049 -1529-430-00	SIGNER RENE & GAIL S TRS	3 ADMIRAL DR	Multi-Family Residential	432	1	0.65	7-Day	1.00	0.65	**111.49**
049 -1529-431-00	FIFE DAVID J TR	3 ADMIRAL DR #209	Multi-Family Residential	666	1	0.65	7-Day	1.00	0.65	**111.49**
049 -1529-432-00	SHERMAN DAVID G	3 ADMIRAL DR #255F	Multi-Family Residential	782	1	0.65	7-Day	1.00	0.65	**111.49**
049 -1529-433-00	MOHRMANN MARK	3 ADMIRAL DR #F256	Multi-Family Residential	782	1	0.65	7-Day	1.00	0.65	**111.49**
049 -1529-434-00	RADFORD MICHELE A	3 ADMIRAL DR #F257	Multi-Family Residential	666	1	0.65	7-Day	1.00	0.65	**111.49**
049 -1529-435-00	MATEO JULIO JR	3 ADMIRAL DR #F258	Multi-Family Residential	489	1	0.65	7-Day	1.00	0.65	**111.49**
049 -1529-436-00	KNOPOFF GERALD	3 ADMIRAL DR	Multi-Family Residential	489	1	0.65	7-Day	1.00	0.65	**111.49**
049 -1529-437-00	CARLSON STEVEN G & PATRICIA A	3 ADMIRAL DR	Multi-Family Residential	628	1	0.65	7-Day	1.00	0.65	**111.49**
049 -1529-438-00	CABOT CAROL H & JEFFREY H	3 ADMIRAL DR	Multi-Family Residential	432	1	0.65	7-Day	1.00	0.65	**111.49**
049 -1529-439-00	ASHTON WILLIAM B & DOROTHY W TRS	3 ADMIRAL DR	Multi-Family Residential	432	1	0.65	7-Day	1.00	0.65	**111.49**
049 -1529-440-00	LIN CHIEN K & MING M TRS	3 ADMIRAL DR #263	Multi-Family Residential	507	1	0.65	7-Day	1.00	0.65	**111.49**
049 -1529-441-00	MONAHAN CECILY TR	3 ADMIRAL DR	Multi-Family Residential	628	1	0.65	7-Day	1.00	0.65	**111.49**
049 -1529-442-00	LARGETEAU BENOIT M	3 ADMIRAL DR #F265	Multi-Family Residential	432	1	0.65	7-Day	1.00	0.65	**111.49**
049 -1529-443-00	PENSCO TRUST CO CUSTDN DEBORAH L ZIMMERMAN & ETAL	3 ADMIRAL DR	Multi-Family Residential	432	1	0.65	7-Day	1.00	0.65	**111.49**
049 -1529-444-00	COVARRUBIAS MARTIN	3 ADMIRAL DR	Multi-Family Residential	714	1	0.65	7-Day	1.00	0.65	**111.49**
049 -1529-445-00	LEUNG ALEXANDER	3 ADMIRAL DR	Multi-Family Residential	432	1	0.65	7-Day	1.00	0.65	**111.49**
049 -1529-446-00	YAZDI ALI O	3 ADMIRAL DR #F269	Multi-Family Residential	432	1	0.65	7-Day	1.00	0.65	**111.49**
049 -1529-447-00	RAJAN RANJEET & MAMATHA M TRS	3 ADMIRAL DR	Multi-Family Residential	636	1	0.65	7-Day	1.00	0.65	**111.49**
049 -1529-448-00	SOHEILY MAHBOBEH M	3 ADMIRAL DR	Multi-Family Residential	793	1	0.65	7-Day	1.00	0.65	**111.49**
049 -1529-449-00	WILKINS QUINCY L	3 ADMIRAL DR	Multi-Family Residential	685	1	0.65	7-Day	1.00	0.65	**111.49**
049 -1529-450-00	ARBEIT WENDY & MICHELLE ETAL	2 ANCHOR DR #F276	Multi-Family Residential	685	1	0.65	7-Day	1.00	0.65	**111.49**
049 -1529-451-00	ROJESKI JEROME S ETAL	2 ANCHOR DR	Multi-Family Residential	793	1	0.65	7-Day	1.00	0.65	**111.49**

City of Emeryville
Citywide Property and Business Improvement District
Fiscal Year 2015/16 Assessment Roll

APN	Owner	Address	Land Use Classification	Building Square Feet	Units / Rooms / Screens / Slips / Acres	Land Use Factor	Service Days	Service Days Factor	Special Benefit Points	Assessment
049 -1529-452-00	FUNG STEPHEN Y & ROSALINE L TRS	2 ANCHOR DR	Multi-Family Residential	660	1	0.65	7-Day	1.00	0.65	**111.49**
049 -1529-453-00	HSIANG KENNETH S	2 ANCHOR DR	Multi-Family Residential	432	1	0.65	7-Day	1.00	0.65	**111.49**
049 -1529-454-00	BAKER STEVEN J & DENISE D	2 ANCHOR DR	Multi-Family Residential	432	1	0.65	7-Day	1.00	0.65	**111.49**
049 -1529-455-00	GHIDONI FRANCIS W & SUSANNE K	2 ANCHOR DR	Multi-Family Residential	432	1	0.65	7-Day	1.00	0.65	**111.49**
049 -1529-456-00	ROBERTS SARA A	2 ANCHOR DR	Multi-Family Residential	628	1	0.65	7-Day	1.00	0.65	**111.49**
049 -1529-457-00	CAPATOSTO RICHARD	2 ANCHOR DR	Multi-Family Residential	432	1	0.65	7-Day	1.00	0.65	**111.49**
049 -1529-458-00	CAPATOSTO RICHARD	2 ANCHOR DR	Multi-Family Residential	432	1	0.65	7-Day	1.00	0.65	**111.49**
049 -1529-459-00	ZHOU YI W & TSAI ANNA E	2 ANCHOR DR	Multi-Family Residential	663	1	0.65	7-Day	1.00	0.65	**111.49**
049 -1529-460-00	MUELLER JOSEPH A & HEATHER A	2 ANCHOR DR #5-30	Multi-Family Residential	432	1	0.65	7-Day	1.00	0.65	**111.49**
049 -1529-461-00	GERAGHTY CONSTANCE TR	2 ANCHOR DR #201	Multi-Family Residential	432	1	0.65	7-Day	1.00	0.65	**111.49**
049 -1529-462-00	HILL GARETH S & RUTH C TRS	2 ANCHOR DR	Multi-Family Residential	432	1	0.65	7-Day	1.00	0.65	**111.49**
049 -1529-463-00	DONTO DEVELOPMENT COMPANY INC	2 ANCHOR DR	Multi-Family Residential	432	1	0.65	7-Day	1.00	0.65	**111.49**
049 -1529-464-00	HICKS MICHAEL D & PHILOMENA	2 ANCHOR DR	Multi-Family Residential	724	1	0.65	7-Day	1.00	0.65	**111.49**
049 -1529-465-00	NAKKACH SILVIA	2 ANCHOR DR #202	Multi-Family Residential	804	1	0.65	7-Day	1.00	0.65	**111.49**
049 -1529-466-00	RUCKER RANDI G	2 ANCHOR DR #F292	Multi-Family Residential	656	1	0.65	7-Day	1.00	0.65	**111.49**
049 -1529-467-00	FIKE THOMAS L & SARAH E TRS	2 ANCHOR DR	Multi-Family Residential	432	1	0.65	7-Day	1.00	0.65	**111.49**
049 -1529-468-00	MICOR CLAUDIO TR	2 ANCHOR DR #902	Multi-Family Residential	432	1	0.65	7-Day	1.00	0.65	**111.49**
049 -1529-469-00	GOREN BETTY TR	2 ANCHOR DR #306	Multi-Family Residential	628	1	0.65	7-Day	1.00	0.65	**111.49**
049 -1529-470-00	GOREN BETTY TR	2 ANCHOR DR #306	Multi-Family Residential	782	1	0.65	7-Day	1.00	0.65	**111.49**
049 -1529-471-00	KANG JEUNG H & LEE JOON S ETAL	2 ANCHOR DR #F297	Multi-Family Residential	782	1	0.65	7-Day	1.00	0.65	**111.49**
049 -1529-472-00	SHAW STEPHEN M & HEINMILLER SASIPIN	5 ADMIRAL DR #F301	Multi-Family Residential	685	1	0.65	7-Day	1.00	0.65	**111.49**
049 -1529-473-00	ERAZO EMERSON E SR & SYLVIA M	5 ADMIRAL DR	Multi-Family Residential	685	1	0.65	7-Day	1.00	0.65	**111.49**
049 -1529-474-00	GRIEB GARY A SR & PYONG S	5 ADMIRAL DR	Multi-Family Residential	432	1	0.65	7-Day	1.00	0.65	**111.49**
049 -1529-475-00	GREEN HELEN G	5 ADMIRAL DR #F304	Multi-Family Residential	432	1	0.65	7-Day	1.00	0.65	**111.49**
049 -1529-476-00	GUTHRIE WILLIAM V	5 ADMIRAL DR	Multi-Family Residential	432	1	0.65	7-Day	1.00	0.65	**111.49**
049 -1529-477-00	ELSON HENRY M TR	5 ADMIRAL DR	Multi-Family Residential	432	1	0.65	7-Day	1.00	0.65	**111.49**
049 -1529-478-00	FISCH MELANIE & TIBBALS TRACY L TRS	5 ADMIRAL DR	Multi-Family Residential	432	1	0.65	7-Day	1.00	0.65	**111.49**
049 -1529-479-00	YOSHIMURA YUKINORI	5 ADMIRAL DR #403	Multi-Family Residential	432	1	0.65	7-Day	1.00	0.65	**111.49**
049 -1529-480-00	FERNANDES FELIX M & GRACIASFERNANDES M L TRS	5 ADMIRAL DR	Multi-Family Residential	432	1	0.65	7-Day	1.00	0.65	**111.49**
049 -1529-481-00	ASHRAF FATEMEH	5 ADMIRAL DR #310	Multi-Family Residential	628	1	0.65	7-Day	1.00	0.65	**111.49**
049 -1529-482-00	LEUNG DANIEL C & HELEN S TRS	5 ADMIRAL DR	Multi-Family Residential	432	1	0.65	7-Day	1.00	0.65	**111.49**
049 -1529-483-00	SHAW JESSE D & GAIL L TRS	5 ADMIRAL DR	Multi-Family Residential	432	1	0.65	7-Day	1.00	0.65	**111.49**
049 -1529-484-00	MEJIA CARLOS	5 ADMIRAL DR #313	Multi-Family Residential	628	1	0.65	7-Day	1.00	0.65	**111.49**
049 -1529-485-00	EISEMAN ALONZO W & LEINEKE ROBIN D	5 ADMIRAL DR #F314	Multi-Family Residential	707	1	0.65	7-Day	1.00	0.65	**111.49**
049 -1529-486-00	FARRELL MARY E	5 ADMIRAL DR #315	Multi-Family Residential	432	1	0.65	7-Day	1.00	0.65	**111.49**
049 -1529-487-00	MRAZEK LUBOR	5 ADMIRAL DR #C452	Multi-Family Residential	432	1	0.65	7-Day	1.00	0.65	**111.49**
049 -1529-488-00	NOTHAFT MARK W	5 ADMIRAL DR	Multi-Family Residential	674	1	0.65	7-Day	1.00	0.65	**111.49**
049 -1529-489-00	HANDY J L TR	5 ADMIRAL DR	Multi-Family Residential	615	1	0.65	7-Day	1.00	0.65	**111.49**
049 -1529-490-00	SOOD SURENDRA & SHASHI	5 ADMIRAL DR	Multi-Family Residential	706	1	0.65	7-Day	1.00	0.65	**111.49**
049 -1529-491-00	HSIEH CHANG T & PEARLYNN M	4 ANCHOR DR #F321	Multi-Family Residential	792	1	0.65	7-Day	1.00	0.65	**111.49**
049 -1529-492-00	CHAN SUCHENG TR & JUERGENSMEYER MARK K TR	4 ANCHOR DR	Multi-Family Residential	782	1	0.65	7-Day	1.00	0.65	**111.49**
049 -1529-493-00	PAULS FRANCES V	4 ANCHOR DR #418	Multi-Family Residential	628	1	0.65	7-Day	1.00	0.65	**111.49**
049 -1529-494-00	GHIDONI FRANCIS W & SUSANNE K	4 ANCHOR DR	Multi-Family Residential	432	1	0.65	7-Day	1.00	0.65	**111.49**
049 -1529-495-00	MCCORMICK NANCY A TR	4 ANCHOR DR	Multi-Family Residential	432	1	0.65	7-Day	1.00	0.65	**111.49**
049 -1529-496-00	CHU MINCHUN TR	4 ANCHOR DR	Multi-Family Residential	551	1	0.65	7-Day	1.00	0.65	**111.49**
049 -1529-497-00	SHENTON KIMBERLY A	4 ANCHOR DR	Multi-Family Residential	801	1	0.65	7-Day	1.00	0.65	**111.49**
049 -1529-498-00	MILLER KENNETH R & LEE KIT W TRS	4 ANCHOR DR	Multi-Family Residential	804	1	0.65	7-Day	1.00	0.65	**111.49**
049 -1529-499-00	COSTAMAGNA MIGUEL A	4 ANCHOR DR	Multi-Family Residential	432	1	0.65	7-Day	1.00	0.65	**111.49**
049 -1529-500-00	LENGNER LAURENCE E & INDIRA TRS	4 ANCHOR DR	Multi-Family Residential	432	1	0.65	7-Day	1.00	0.65	**111.49**
049 -1529-501-00	HAACK WILLIAM T	4 ANCHOR DR	Multi-Family Residential	432	1	0.65	7-Day	1.00	0.65	**111.49**
049 -1529-502-00	HAZEMOTO JUNE	4 ANCHOR DR #F-33	Multi-Family Residential	432	1	0.65	7-Day	1.00	0.65	**111.49**
049 -1529-503-00	HASTYKUEHLMANN ANGELA P & KUEHLMANN ANDREAS	4 ANCHOR DR	Multi-Family Residential	628	1	0.65	7-Day	1.00	0.65	**111.49**
049 -1529-504-00	RAPICAVOLI EMANUELE & RUTH A	4 ANCHOR DR	Multi-Family Residential	432	1	0.65	7-Day	1.00	0.65	**111.49**
049 -1529-505-00	EQUITY TRUST CO CUSTDN FBO WELLS YOLANDA	4 ANCHOR DR	Multi-Family Residential	432	1	0.65	7-Day	1.00	0.65	**111.49**
049 -1529-506-00	CHUN WALTER L & GRACE J	4 ANCHOR DR #F336	Multi-Family Residential	628	1	0.65	7-Day	1.00	0.65	**111.49**
049 -1529-507-00	VESPUCCI GAETANO P & GABRIELLA M TRS	4 ANCHOR DR	Multi-Family Residential	432	1	0.65	7-Day	1.00	0.65	**111.49**
049 -1529-508-00	MICOR CLAUDIO TR	4 ANCHOR DR #902	Multi-Family Residential	432	1	0.65	7-Day	1.00	0.65	**111.49**
049 -1529-509-00	SAAVEDRA REGINALD	4 ANCHOR DR	Multi-Family Residential	432	1	0.65	7-Day	1.00	0.65	**111.49**
049 -1529-510-00	FONG GARETH M TR	4 ANCHOR DR #529	Multi-Family Residential	432	1	0.65	7-Day	1.00	0.65	**111.49**
049 -1529-511-00	CHEN MING	4 ANCHOR DR #106	Multi-Family Residential	432	1	0.65	7-Day	1.00	0.65	**111.49**
049 -1529-512-00	BRADLEY OSCAR G	4 ANCHOR DR #F342	Multi-Family Residential	432	1	0.65	7-Day	1.00	0.65	**111.49**
049 -1529-513-00	SKOLNIKOFF IVAN	4 ANCHOR DR #F343	Multi-Family Residential	660	1	0.65	7-Day	1.00	0.65	**111.49**
049 -1529-514-00	REYNOLDS AMY	4 ANCHOR DR #F344	Multi-Family Residential	793	1	0.65	7-Day	1.00	0.65	**111.49**
049 -1529-515-00	LIVINGSTON HARVEY L II & JUNE R	4 ANCHOR DR #F345	Multi-Family Residential	685	1	0.65	7-Day	1.00	0.65	**111.49**
049 -1529-516-00	MOTTA ALEXANDER P	3 ADMIRAL DR #351	Multi-Family Residential	666	1	0.65	7-Day	1.00	0.65	**111.49**
049 -1529-517-00	FARGO JONATHAN D	3 ADMIRAL DR #F352	Multi-Family Residential	432	1	0.65	7-Day	1.00	0.65	**111.49**
049 -1529-518-00	SHERMAN DAVID & SINGH NAINA	3 ADMIRAL DR #F255	Multi-Family Residential	432	1	0.65	7-Day	1.00	0.65	**111.49**
049 -1529-519-00	ARASTU ALAMDAR H & SALMA A TRS	3 ADMIRAL DR #F354	Multi-Family Residential	666	1	0.65	7-Day	1.00	0.65	**111.49**
049 -1529-520-00	TOM JOHN & LANA	3 ADMIRAL DR	Multi-Family Residential	782	1	0.65	7-Day	1.00	0.65	**111.49**
049 -1529-521-00	DENNIS GERALYN	3 ADMIRAL DR	Multi-Family Residential	782	1	0.65	7-Day	1.00	0.65	**111.49**
049 -1529-522-00	LAWRENCE STEVEN E	3 ADMIRAL DR	Multi-Family Residential	666	1	0.65	7-Day	1.00	0.65	**111.49**
049 -1529-523-00	TABRIZI KAMBIZ & MAUDE	3 ADMIRAL DR	Multi-Family Residential	489	1	0.65	7-Day	1.00	0.65	**111.49**
049 -1529-524-00	QUOCK SALLY	3 ADMIRAL DR	Multi-Family Residential	489	1	0.65	7-Day	1.00	0.65	**111.49**
049 -1529-525-00	PARK CHONG M	3 ADMIRAL DR #360	Multi-Family Residential	628	1	0.65	7-Day	1.00	0.65	**111.49**
049 -1529-526-00	PAN KATHLEEN Y TR	3 ADMIRAL DR	Multi-Family Residential	432	1	0.65	7-Day	1.00	0.65	**111.49**
049 -1529-527-00	CURTIS JOAN F TR	3 ADMIRAL DR	Multi-Family Residential	432	1	0.65	7-Day	1.00	0.65	**111.49**
049 -1529-528-00	MCKENNA MARK R & READE CAROL	3 ADMIRAL DR #363	Multi-Family Residential	507	1	0.65	7-Day	1.00	0.65	**111.49**
049 -1529-529-00	HUNTER RENEE	3 ADMIRAL DR #F364	Multi-Family Residential	628	1	0.65	7-Day	1.00	0.65	**111.49**
049 -1529-530-00	CUNNINGHAM THOMAS G	3 ADMIRAL DR #F365	Multi-Family Residential	432	1	0.65	7-Day	1.00	0.65	**111.49**
049 -1529-531-00	TEE LILIAN L	3 ADMIRAL DR #F366	Multi-Family Residential	432	1	0.65	7-Day	1.00	0.65	**111.49**
049 -1529-532-00	SEGELER KOBRA TR	3 ADMIRAL DR #F367	Multi-Family Residential	628	1	0.65	7-Day	1.00	0.65	**111.49**
049 -1529-533-00	HAYAKAWA TAKAKO	3 ADMIRAL DR #368	Multi-Family Residential	432	1	0.65	7-Day	1.00	0.65	**111.49**
049 -1529-534-00	SPENCER A T & CHANDLER STEVAN S TR	3 ADMIRAL DR	Multi-Family Residential	470	1	0.65	7-Day	1.00	0.65	**111.49**
049 -1529-535-00	CAMINOS ALEJANDRO H & KIRAH J	3 ADMIRAL DR	Multi-Family Residential	636	1	0.65	7-Day	1.00	0.65	**111.49**
049 -1529-536-00	ZELECHOSKI MAYUMI & DOUGHERTY BRIAN	3 ADMIRAL DR #F371	Multi-Family Residential	793	1	0.65	7-Day	1.00	0.65	**111.49**
049 -1529-537-00	ZADOK YUVAL	3 ADMIRAL DR #B208	Multi-Family Residential	685	1	0.65	7-Day	1.00	0.65	**111.49**
049 -1529-538-00	ALTURA CHRISTINA & GIOVANNINI ROBERTO ETAL	2 ANCHOR DR #1431	Multi-Family Residential	685	1	0.65	7-Day	1.00	0.65	**111.49**
049 -1529-539-00	CHAN SUCHENG TR & JUERGENSMEYER MARK K TR	2 ANCHOR DR	Multi-Family Residential	793	1	0.65	7-Day	1.00	0.65	**111.49**
049 -1529-540-00	GERARD GARY	2 ANCHOR DR #F378	Multi-Family Residential	660	1	0.65	7-Day	1.00	0.65	**111.49**
049 -1529-541-00	GETLINE EDWARD & IMFELD IRENE TRS	2 ANCHOR DR	Multi-Family Residential	470	1	0.65	7-Day	1.00	0.65	**111.49**
049 -1529-542-00	SEDGWICK BRIAN	2 ANCHOR DR #301	Multi-Family Residential	432	1	0.65	7-Day	1.00	0.65	**111.49**
049 -1529-543-00	TAM EDWARD W & IRENE C TRS	2 ANCHOR DR	Multi-Family Residential	432	1	0.65	7-Day	1.00	0.65	**111.49**
049 -1529-544-00	WILSON EDWARD E	2 ANCHOR DR	Multi-Family Residential	628	1	0.65	7-Day	1.00	0.65	**111.49**
049 -1529-545-00	DELAPAZ MICHELLE J	2 ANCHOR DR #F383	Multi-Family Residential	432	1	0.65	7-Day	1.00	0.65	**111.49**
049 -1529-546-00	COLEMAN RANDY	2 ANCHOR DR #F384	Multi-Family Residential	432	1	0.65	7-Day	1.00	0.65	**111.49**
049 -1529-547-00	GURTOVNIK YELENA	2 ANCHOR DR #385	Multi-Family Residential	628	1	0.65	7-Day	1.00	0.65	**111.49**
049 -1529-548-00	EVANS DAVID J	2 ANCHOR DR	Multi-Family Residential	432	1	0.65	7-Day	1.00	0.65	**111.49**

City of Emeryville
Citywide Property and Business Improvement District
Fiscal Year 2015/16 Assessment Roll

APN	Owner	Address	Land Use Classification	Building Square Feet	Units / Rooms / Screens / Slips / Acres	Land Use Factor	Service Days	Service Days Factor	Special Benefit Points	Assessment
049 -1529-549-00	FREDEKIND RICHARD E & BROWN LINN C TRS	2 ANCHOR DR	Multi-Family Residential	432	1	0.65	7-Day	1.00	0.65	**111.49**
049 -1529-550-00	REMMER MARA ETAL	2 ANCHOR DR #404	Multi-Family Residential	432	1	0.65	7-Day	1.00	0.65	**111.49**
049 -1529-551-00	FRIEZ ERNEST G JR & VIVIAN S TRS	2 ANCHOR DR	Multi-Family Residential	432	1	0.65	7-Day	1.00	0.65	**111.49**
049 -1529-552-00	ROBERTS MITCHELL A	2 ANCHOR DR #D438	Multi-Family Residential	432	1	0.65	7-Day	1.00	0.65	**111.49**
049 -1529-553-00	FISHMAN JONATHAN TR	2 ANCHOR DR	Multi-Family Residential	432	1	0.65	7-Day	1.00	0.65	**111.49**
049 -1529-554-00	BROWN DEE D TR	2 ANCHOR DR #392	Multi-Family Residential	801	1	0.65	7-Day	1.00	0.65	**111.49**
049 -1529-555-00	DEMPSTER RONALD E & MARIA L TRS	2 ANCHOR DR #F393	Multi-Family Residential	804	1	0.65	7-Day	1.00	0.65	**111.49**
049 -1529-556-00	ROSENBAUM ROBERT L	2 ANCHOR DR	Multi-Family Residential	656	1	0.65	7-Day	1.00	0.65	**111.49**
049 -1529-557-00	DONTO DEVELOPMENT CO INC	2 ANCHOR DR	Multi-Family Residential	432	1	0.65	7-Day	1.00	0.65	**111.49**
049 -1529-558-00	PAN SABINA L	2 ANCHOR DR #F396	Multi-Family Residential	432	1	0.65	7-Day	1.00	0.65	**111.49**
049 -1529-559-00	REAVES SHIRLEY A TR	2 ANCHOR DR #397	Multi-Family Residential	663	1	0.65	7-Day	1.00	0.65	**111.49**
049 -1529-560-00	WONG CHUCK Y & NANCY T TRS & WONG GARLAND K ETAL	2 ANCHOR DR #F398	Multi-Family Residential	782	1	0.65	7-Day	1.00	0.65	**111.49**
049 -1529-561-00	KEARNEY DEBORAH D	2 ANCHOR DR #F399	Multi-Family Residential	866	1	0.65	7-Day	1.00	0.65	**111.49**
049 -1529-562-00	MATTESON SALLY M TR	5 ADMIRAL DR #401F	Multi-Family Residential	685	1	0.65	7-Day	1.00	0.65	**111.49**
049 -1529-563-00	CHUCK HARRY J TR	5 ADMIRAL DR	Multi-Family Residential	685	1	0.65	7-Day	1.00	0.65	**111.49**
049 -1529-564-00	LUI FOR S & YU YOK K TRS	5 ADMIRAL DR	Multi-Family Residential	432	1	0.65	7-Day	1.00	0.65	**111.49**
049 -1529-565-00	CHARI VENU & RADHA TRS	5 ADMIRAL DR #F404	Multi-Family Residential	432	1	0.65	7-Day	1.00	0.65	**111.49**
049 -1529-566-00	CHU TERRY C & MARY M TRS	5 ADMIRAL DR	Multi-Family Residential	432	1	0.65	7-Day	1.00	0.65	**111.49**
049 -1529-567-00	VANRHEENEN DEREK M	5 ADMIRAL DR	Multi-Family Residential	432	1	0.65	7-Day	1.00	0.65	**111.49**
049 -1529-568-00	HIRAGA JANA	5 ADMIRAL DR #F407	Multi-Family Residential	432	1	0.65	7-Day	1.00	0.65	**111.49**
049 -1529-569-00	HILL GARETH S & RUTH C TRS	5 ADMIRAL DR	Multi-Family Residential	432	1	0.65	7-Day	1.00	0.65	**111.49**
049 -1529-570-00	RUNGIS AUTRIS & RENEE	5 ADMIRAL DR	Multi-Family Residential	432	1	0.65	7-Day	1.00	0.65	**111.49**
049 -1529-571-00	GARNERO MARJORIE J TR	5 ADMIRAL DR #A	Multi-Family Residential	663	1	0.65	7-Day	1.00	0.65	**111.49**
049 -1529-572-00	SIMSONS ALDIS J & ANNA E	5 ADMIRAL DR #F411	Multi-Family Residential	432	1	0.65	7-Day	1.00	0.65	**111.49**
049 -1529-573-00	EXETER FIDUCIARY SERVICES LLC TR	5 ADMIRAL DR #400	Multi-Family Residential	470	1	0.65	7-Day	1.00	0.65	**111.49**
049 -1529-574-00	PARSINEJAD FARZAN & PASSONE SARA	5 ADMIRAL DR	Multi-Family Residential	663	1	0.65	7-Day	1.00	0.65	**111.49**
049 -1529-575-00	CARICATO MARIA A TR	5 ADMIRAL DR #F414	Multi-Family Residential	656	1	0.65	7-Day	1.00	0.65	**111.49**
049 -1529-576-00	WILLIAMS MARK J	5 ADMIRAL DR #359	Multi-Family Residential	432	1	0.65	7-Day	1.00	0.65	**111.49**
049 -1529-577-00	SIMSONS ALDIS J	5 ADMIRAL DR #416	Multi-Family Residential	432	1	0.65	7-Day	1.00	0.65	**111.49**
049 -1529-578-00	MONTY ELIZABETH S	5 ADMIRAL DR #F417	Multi-Family Residential	674	1	0.65	7-Day	1.00	0.65	**111.49**
049 -1529-579-00	LEE ALAN C & TORNG K	5 ADMIRAL DR	Multi-Family Residential	670	1	0.65	7-Day	1.00	0.65	**111.49**
049 -1529-580-00	SHEPARD JANET	5 ADMIRAL DR #419	Multi-Family Residential	704	1	0.65	7-Day	1.00	0.65	**111.49**
049 -1529-581-00	MULLER LINDA L	4 ANCHOR DR #F421	Multi-Family Residential	788	1	0.65	7-Day	1.00	0.65	**111.49**
049 -1529-582-00	SEBASTIAN NICHOLAS H JR	4 ANCHOR DR #F422	Multi-Family Residential	782	1	0.65	7-Day	1.00	0.65	**111.49**
049 -1529-583-00	FAGERLUND JOANNE TR	4 ANCHOR DR #423	Multi-Family Residential	628	1	0.65	7-Day	1.00	0.65	**111.49**
049 -1529-584-00	NATALE CLAUDIA	4 ANCHOR DR #F424	Multi-Family Residential	432	1	0.65	7-Day	1.00	0.65	**111.49**
049 -1529-585-00	LEVY ALBERT & RISLEY CLAIRE	4 ANCHOR DR #C442	Multi-Family Residential	432	1	0.65	7-Day	1.00	0.65	**111.49**
049 -1529-586-00	WILLIAMS MARK J	4 ANCHOR DR #359	Multi-Family Residential	507	1	0.65	7-Day	1.00	0.65	**111.49**
049 -1529-587-00	BARTON ROBERT R	4 ANCHOR DR	Multi-Family Residential	801	1	0.65	7-Day	1.00	0.65	**111.49**
049 -1529-588-00	LUTZ JOSEPH	4 ANCHOR DR #428	Multi-Family Residential	804	1	0.65	7-Day	1.00	0.65	**111.49**
049 -1529-589-00	AKATSU MASAHIKO & HISAMI	4 ANCHOR DR #205-	Multi-Family Residential	432	1	0.65	7-Day	1.00	0.65	**111.49**
049 -1529-590-00	MIDDLETON MICHAEL	4 ANCHOR DR	Multi-Family Residential	432	1	0.65	7-Day	1.00	0.65	**111.49**
049 -1529-591-00	SIMSONS ALDIS J	4 ANCHOR DR	Multi-Family Residential	432	1	0.65	7-Day	1.00	0.65	**111.49**
049 -1529-592-00	SUNG DAVID H	4 ANCHOR DR	Multi-Family Residential	432	1	0.65	7-Day	1.00	0.65	**111.49**
049 -1529-593-00	SHAHAM EITAN & TOMER	4 ANCHOR DR #F433	Multi-Family Residential	716	1	0.65	7-Day	1.00	0.65	**111.49**
049 -1529-594-00	RHEENEN DEREK V 7 BRIAN V	4 ANCHOR DR	Multi-Family Residential	432	1	0.65	7-Day	1.00	0.65	**111.49**
049 -1529-595-00	MARTINELLI ADOLPH V & CHARLOTTE T TRS	4 ANCHOR DR	Multi-Family Residential	432	1	0.65	7-Day	1.00	0.65	**111.49**
049 -1529-596-00	FANNING CAROLE	4 ANCHOR DR #F436	Multi-Family Residential	663	1	0.65	7-Day	1.00	0.65	**111.49**
049 -1529-597-00	WEBER RICHARD M & SHIRLEY N TRS	4 ANCHOR DR	Multi-Family Residential	432	1	0.65	7-Day	1.00	0.65	**111.49**
049 -1529-598-00	KHOSHBAKHTI AKRAM	4 ANCHOR DR #F438	Multi-Family Residential	432	1	0.65	7-Day	1.00	0.65	**111.49**
049 -1529-599-00	YEE PATRICE J	4 ANCHOR DR #224	Multi-Family Residential	432	1	0.65	7-Day	1.00	0.65	**111.49**
049 -1529-600-00	VANRHEENEN DEREK	4 ANCHOR DR	Multi-Family Residential	432	1	0.65	7-Day	1.00	0.65	**111.49**
049 -1529-601-00	BIKAI PIERRE M & PATRICIA M TRS	4 ANCHOR DR #441	Multi-Family Residential	432	1	0.65	7-Day	1.00	0.65	**111.49**
049 -1529-602-00	MISH MARY E TR	4 ANCHOR DR	Multi-Family Residential	432	1	0.65	7-Day	1.00	0.65	**111.49**
049 -1529-603-00	ANCHOR HOLDINGS LLC	4 ANCHOR DR	Multi-Family Residential	660	1	0.65	7-Day	1.00	0.65	**111.49**
049 -1529-604-00	BLANK MURIEL T, AUSMAN D B & KELLY M B TRS ETAL	4 ANCHOR DR #406	Multi-Family Residential	793	1	0.65	7-Day	1.00	0.65	**111.49**
049 -1529-605-00	BLANK MURIEL T AUSMAN D B & KELLY M B TRS ETAL	4 ANCHOR DR #406	Multi-Family Residential	729	1	0.65	7-Day	1.00	0.65	**111.49**
049 -1529-606-00	BINGHAM PETER K & DARLING JANET E TRS	3 ADMIRAL DR #313	Multi-Family Residential	666	1	0.65	7-Day	1.00	0.65	**111.49**
049 -1529-607-00	DUQUE DINO D	3 ADMIRAL DR	Multi-Family Residential	432	1	0.65	7-Day	1.00	0.65	**111.49**
049 -1529-608-00	ROSENBERG MARVIN E & ARLENE M & GEOFFREY B	3 ADMIRAL DR	Multi-Family Residential	432	1	0.65	7-Day	1.00	0.65	**111.49**
049 -1529-609-00	FISHMAN JEROME TR	3 ADMIRAL DR #454	Multi-Family Residential	666	1	0.65	7-Day	1.00	0.65	**111.49**
049 -1529-610-00	SHIRAZI SCOTT S & RASTEGAR SCOTT S	3 ADMIRAL DR #F455	Multi-Family Residential	610	1	0.65	7-Day	1.00	0.65	**111.49**
049 -1529-611-00	SHAKERIN SOODABEH	3 ADMIRAL DR #F456	Multi-Family Residential	782	1	0.65	7-Day	1.00	0.65	**111.49**
049 -1529-612-00	AOYAGI KAZUKO	3 ADMIRAL DR	Multi-Family Residential	666	1	0.65	7-Day	1.00	0.65	**111.49**
049 -1529-613-00	COOLEY ELIZABETH A	3 ADMIRAL DR #F458	Multi-Family Residential	489	1	0.65	7-Day	1.00	0.65	**111.49**
049 -1529-614-00	BIRCH MARTHA A	3 ADMIRAL DR #F459	Multi-Family Residential	489	1	0.65	7-Day	1.00	0.65	**111.49**
049 -1529-615-00	BOTTOMS DEBRA E TR	3 ADMIRAL DR	Multi-Family Residential	663	1	0.65	7-Day	1.00	0.65	**111.49**
049 -1529-616-00	KEITH RICHARD E & JUDITH A	3 ADMIRAL DR	Multi-Family Residential	432	1	0.65	7-Day	1.00	0.65	**111.49**
049 -1529-617-00	ADESS NANCY F	3 ADMIRAL DR	Multi-Family Residential	432	1	0.65	7-Day	1.00	0.65	**111.49**
049 -1529-618-00	YOUSSEFI PAIOM	3 ADMIRAL DR #F463	Multi-Family Residential	507	1	0.65	7-Day	1.00	0.65	**111.49**
049 -1529-619-00	SUBRAYAN MOGAN & SHANMUGAN S P	3 ADMIRAL DR	Multi-Family Residential	663	1	0.65	7-Day	1.00	0.65	**111.49**
049 -1529-620-00	THOMSEN ERIK J & NINA TRS	3 ADMIRAL DR #3603	Multi-Family Residential	470	1	0.65	7-Day	1.00	0.65	**111.49**
049 -1529-621-00	ZIMMERMAN MARK D & MCDONALD LENORE K TRS	3 ADMIRAL DR #C433	Multi-Family Residential	432	1	0.65	7-Day	1.00	0.65	**111.49**
049 -1529-622-00	HAKIMI HALEH	3 ADMIRAL DR #F467	Multi-Family Residential	663	1	0.65	7-Day	1.00	0.65	**111.49**
049 -1529-623-00	SIGNER RENE & GAIL S TRS	3 ADMIRAL DR	Multi-Family Residential	432	1	0.65	7-Day	1.00	0.65	**111.49**
049 -1529-624-00	HOLCOMBE KATHERINE E	3 ADMIRAL DR #F469	Multi-Family Residential	432	1	0.65	7-Day	1.00	0.65	**111.49**
049 -1529-625-00	CHIOINO JILL & CHOE JOHN	3 ADMIRAL DR	Multi-Family Residential	636	1	0.65	7-Day	1.00	0.65	**111.49**
049 -1529-626-00	BRECKLER DONNA D	3 ADMIRAL DR	Multi-Family Residential	793	1	0.65	7-Day	1.00	0.65	**111.49**
049 -1529-627-00	SCHMIDL MARY K	3 ADMIRAL DR	Multi-Family Residential	685	1	0.65	7-Day	1.00	0.65	**111.49**
049 -1529-628-00	FARREN LAWRENCE G & RENSHAW BARBARA C TRS	2 ANCHOR DR #104	Multi-Family Residential	685	1	0.65	7-Day	1.00	0.65	**111.49**
049 -1529-629-00	ROBERTS DENNIS S	2 ANCHOR DR #477	Multi-Family Residential	793	1	0.65	7-Day	1.00	0.65	**111.49**
049 -1529-630-00	SUE ELEANOR Y TR	2 ANCHOR DR	Multi-Family Residential	660	1	0.65	7-Day	1.00	0.65	**111.49**
049 -1529-631-00	HESKEL JOSEPH H TR	2 ANCHOR DR	Multi-Family Residential	432	1	0.65	7-Day	1.00	0.65	**111.49**
049 -1529-632-00	YOKOTA MARJORIE O	2 ANCHOR DR #331	Multi-Family Residential	432	1	0.65	7-Day	1.00	0.65	**111.49**
049 -1529-633-00	ODELL MICHAEL & NANCY	2 ANCHOR DR	Multi-Family Residential	432	1	0.65	7-Day	1.00	0.65	**111.49**
049 -1529-634-00	MILAN CHRISTIAN	2 ANCHOR DR #F482	Multi-Family Residential	628	1	0.65	7-Day	1.00	0.65	**111.49**
049 -1529-635-00	LOUIE OSCAR T & FLORENCE C TRS ETAL	2 ANCHOR DR #402	Multi-Family Residential	432	1	0.65	7-Day	1.00	0.65	**111.49**
049 -1529-636-00	YIM WAICHING A	2 ANCHOR DR #F484	Multi-Family Residential	432	1	0.65	7-Day	1.00	0.65	**111.49**
049 -1529-637-00	ZIMMERMAN MARK D & MCDONALD LENORE K TRS	2 ANCHOR DR #C433	Multi-Family Residential	663	1	0.65	7-Day	1.00	0.65	**111.49**
049 -1529-638-00	FIERRO CHRISTINE M	2 ANCHOR DR	Multi-Family Residential	432	1	0.65	7-Day	1.00	0.65	**111.49**
049 -1529-639-00	NAJAFI MADJID A TR	2 ANCHOR DR	Multi-Family Residential	432	1	0.65	7-Day	1.00	0.65	**111.49**
049 -1529-640-00	DABEK CARLOS A & GRETCHEN I TRS	2 ANCHOR DR	Multi-Family Residential	432	1	0.65	7-Day	1.00	0.65	**111.49**
049 -1529-641-00	LEUNG DANIEL C & HELEN S TRS	2 ANCHOR DR	Multi-Family Residential	432	1	0.65	7-Day	1.00	0.65	**111.49**
049 -1529-642-00	KRISTOS YOSEF G	2 ANCHOR DR #F490	Multi-Family Residential	432	1	0.65	7-Day	1.00	0.65	**111.49**
049 -1529-643-00	SELLERS JOAN L TR	2 ANCHOR DR	Multi-Family Residential	432	1	0.65	7-Day	1.00	0.65	**111.49**
049 -1529-644-00	BUTLER SANDRA	2 ANCHOR DR #492	Multi-Family Residential	801	1	0.65	7-Day	1.00	0.65	**111.49**
049 -1529-645-00	FLOCK DOUGLAS TR	2 ANCHOR DR #F493	Multi-Family Residential	804	1	0.65	7-Day	1.00	0.65	**111.49**

City of Emeryville
Citywide Property and Business Improvement District
Fiscal Year 2015/16 Assessment Roll

APN	Owner	Address	Land Use Classification	Building Square Feet	Units / Rooms / Screens / Slips / Acres	Land Use Factor	Service Days	Service Days Factor	Special Benefit Points	Assessment
049 -1529-646-00	RAMCHANDANI RAJEEV V & LALWANI JULIE D	2 ANCHOR DR	Multi-Family Residential	656	1	0.65	7-Day	1.00	0.65	**111.49**
049 -1529-647-00	PRUITT DEBORAH J TR	2 ANCHOR DR #476	Multi-Family Residential	432	1	0.65	7-Day	1.00	0.65	**111.49**
049 -1529-648-00	MANN SURJIT K & NAGRA RAVINDER K	2 ANCHOR DR #A	Multi-Family Residential	432	1	0.65	7-Day	1.00	0.65	**111.49**
049 -1529-649-00	GLICKSMAN MARJORIE TR	2 ANCHOR DR	Multi-Family Residential	663	1	0.65	7-Day	1.00	0.65	**111.49**
049 -1529-650-00	HARDIN MATTHEW & JUDY	2 ANCHOR DR #F498	Multi-Family Residential	782	1	0.65	7-Day	1.00	0.65	**111.49**
049 -1529-651-00	G C K EVANS CO	2 ANCHOR DR	Multi-Family Residential	771	1	0.65	7-Day	1.00	0.65	**111.49**
049 -1529-652-00	STEIN CLEMENT J III	10 COMMODORE DR #405	General Office	2,378	-	2.76	7-Day	1.00	2.76	**473.14**
049 -1529-653-00	STEIN CLEMENT J III	10 COMMODORE DR #405	Single-Family Residential	638	1	1.00	7-Day	1.00	1.00	**171.52**
049 -1530-001-00	LEWIS KERMIT M	2 EMERY BAY DR	Multi-Family Residential	1,198	1	0.65	7-Day	1.00	0.65	**111.49**
049 -1530-002-00	BLOCK SHARON D	4 EMERY BAY DR	Multi-Family Residential	1,198	1	0.65	7-Day	1.00	0.65	**111.49**
049 -1530-003-00	YEH CHIHHUNG E & TSO FLORA C	6 EMERY BAY DR	Multi-Family Residential	1,198	1	0.65	7-Day	1.00	0.65	**111.49**
049 -1530-004-00	KENNER WILLIAM L & CARTER ELIZABETH O	8 EMERY BAY DR	Multi-Family Residential	1,198	1	0.65	7-Day	1.00	0.65	**111.49**
049 -1530-005-00	LU SANDRA V	10 EMERY BAY DR	Multi-Family Residential	813	1	0.65	7-Day	1.00	0.65	**111.49**
049 -1530-006-00	AOKI DEBRA T	12 EMERY BAY DR	Multi-Family Residential	828	1	0.65	7-Day	1.00	0.65	**111.49**
049 -1530-007-00	YALE JANICE K	14 EMERY BAY DR	Multi-Family Residential	813	1	0.65	7-Day	1.00	0.65	**111.49**
049 -1530-008-00	HUANG MICHAEL W & SHIH H	16 EMERY BAY DR	Multi-Family Residential	828	1	0.65	7-Day	1.00	0.65	**111.49**
049 -1530-009-00	SPITZE TERRIL C TR	18 EMERY BAY DR	Multi-Family Residential	813	1	0.65	7-Day	1.00	0.65	**111.49**
049 -1530-010-00	HOPKINS CAROL R	20 EMERY BAY DR	Multi-Family Residential	828	1	0.65	7-Day	1.00	0.65	**111.49**
049 -1530-011-00	TEJERO CRISPINIANO M & MERCEDES S TRS	22 EMERY BAY DR	Multi-Family Residential	813	1	0.65	7-Day	1.00	0.65	**111.49**
049 -1530-012-00	SERPANCHY SUSAN A	24 EMERY BAY DR	Multi-Family Residential	828	1	0.65	7-Day	1.00	0.65	**111.49**
049 -1530-013-00	FELDMAN RACHELLE A	26 EMERY BAY DR	Multi-Family Residential	1,176	1	0.65	7-Day	1.00	0.65	**111.49**
049 -1530-014-00	COUGHLIN MARGARET	28 EMERY BAY DR	Multi-Family Residential	1,176	1	0.65	7-Day	1.00	0.65	**111.49**
049 -1530-015-00	GIBSON ELIZABETH P & CONSTANCE E	30 EMERY BAY DR	Multi-Family Residential	813	1	0.65	7-Day	1.00	0.65	**111.49**
049 -1530-016-00	HALLER ARNOLD F & JENNIFER F TRS	32 EMERY BAY DR	Multi-Family Residential	828	1	0.65	7-Day	1.00	0.65	**111.49**
049 -1530-017-00	KAPLER JERRY N TR ETAL	34 EMERY BAY DR	Multi-Family Residential	813	1	0.65	7-Day	1.00	0.65	**111.49**
049 -1530-018-00	ERDMANN MARKUS & JOSEPHY TATIANA	36 EMERY BAY DR	Multi-Family Residential	828	1	0.65	7-Day	1.00	0.65	**111.49**
049 -1530-019-00	DEVLIEGER DOUG G	38 EMERY BAY DR	Multi-Family Residential	813	1	0.65	7-Day	1.00	0.65	**111.49**
049 -1530-020-00	IRWIN GARY E & CAROL S TRS & AUKA JOHN E & SH ETAL	40 EMERY BAY DR	Multi-Family Residential	828	1	0.65	7-Day	1.00	0.65	**111.49**
049 -1530-021-00	YAMADA KIYOKO TR	42 EMERY BAY DR	Multi-Family Residential	813	1	0.65	7-Day	1.00	0.65	**111.49**
049 -1530-022-00	NORRIS SANDRA	44 EMERY BAY DR	Multi-Family Residential	828	1	0.65	7-Day	1.00	0.65	**111.49**
049 -1530-023-00	JULIANELLI TERESA R	46 EMERY BAY DR	Multi-Family Residential	813	1	0.65	7-Day	1.00	0.65	**111.49**
049 -1530-024-00	BALDWIN SUZANNE G	48 EMERY BAY DR	Multi-Family Residential	828	1	0.65	7-Day	1.00	0.65	**111.49**
049 -1530-025-00	HAMILTON SPENCER G	50 EMERY BAY DR	Multi-Family Residential	813	1	0.65	7-Day	1.00	0.65	**111.49**
049 -1530-026-00	ORDEN A R	52 EMERY BAY DR	Multi-Family Residential	828	1	0.65	7-Day	1.00	0.65	**111.49**
049 -1530-027-00	LEGREE RACHEL N	54 EMERY BAY DR	Multi-Family Residential	813	1	0.65	7-Day	1.00	0.65	**111.49**
049 -1530-028-00	SCHUMAN CHARLES W	56 EMERY BAY DR	Multi-Family Residential	828	1	0.65	7-Day	1.00	0.65	**111.49**
049 -1530-029-00	AZIMI SHAHRAM TR	58 EMERY BAY DR	Multi-Family Residential	813	1	0.65	7-Day	1.00	0.65	**111.49**
049 -1530-030-00	CHOW LAURIE J TR	60 EMERY BAY DR	Multi-Family Residential	828	1	0.65	7-Day	1.00	0.65	**111.49**
049 -1530-031-00	EYZEROVICH BORIS & POLUR MILLA	62 EMERY BAY DR	Multi-Family Residential	1,390	1	0.65	7-Day	1.00	0.65	**111.49**
049 -1530-032-00	CHEVALIER ROBERT & DESHAIES CHRISTIAN	64 EMERY BAY DR	Multi-Family Residential	1,390	1	0.65	7-Day	1.00	0.65	**111.49**
049 -1530-033-00	ABBAS PAULA P & DENISE B	81 EMERY BAY DR	Multi-Family Residential	813	1	0.65	7-Day	1.00	0.65	**111.49**
049 -1530-034-00	ANDREWS DELLA A	83 EMERY BAY DR	Multi-Family Residential	828	1	0.65	7-Day	1.00	0.65	**111.49**
049 -1530-035-00	SULLIVAN BRIAN A & GERALIDINE A TRS	85 EMERY BAY DR	Multi-Family Residential	813	1	0.65	7-Day	1.00	0.65	**111.49**
049 -1530-036-00	VELASQUEZ OSCAR	87 EMERY BAY DR	Multi-Family Residential	828	1	0.65	7-Day	1.00	0.65	**111.49**
049 -1530-037-00	TOWNS JOHN H & SUZANNE P TRS & TOWNS SUZANNE P TR	89 EMERY BAY DR	Multi-Family Residential	813	1	0.65	7-Day	1.00	0.65	**111.49**
049 -1530-038-00	BARBOUR STEPHANIE L	91 EMERY BAY DR	Multi-Family Residential	828	1	0.65	7-Day	1.00	0.65	**111.49**
049 -1530-039-00	MAURER JOHN H & JEAN R	93 EMERY BAY DR	Multi-Family Residential	813	1	0.65	7-Day	1.00	0.65	**111.49**
049 -1530-040-00	MARTIN GERALD S	95 EMERY BAY CIR	Multi-Family Residential	828	1	0.65	7-Day	1.00	0.65	**111.49**
049 -1530-041-00	FRANKLIN ZANNER	101 TEMESCAL CIR	Multi-Family Residential	1,198	1	0.65	7-Day	1.00	0.65	**111.49**
049 -1530-042-00	LIECTY DEREK TR	103 TEMESCAL CIR #3	Multi-Family Residential	1,198	1	0.65	7-Day	1.00	0.65	**111.49**
049 -1530-043-00	CENTANNE STEVE A TR	105 TEMESCAL CIR	Multi-Family Residential	813	1	0.65	7-Day	1.00	0.65	**111.49**
049 -1530-044-00	JUNGTANAVONG PHADET	107 TEMESCAL CIR	Multi-Family Residential	828	1	0.65	7-Day	1.00	0.65	**111.49**
049 -1530-045-00	ENGLANDER MARTHA TR	109 TEMESCAL CIR	Multi-Family Residential	813	1	0.65	7-Day	1.00	0.65	**111.49**
049 -1530-046-00	CARTER THEODORE R & JUDY	111 TEMESCAL CIR	Multi-Family Residential	828	1	0.65	7-Day	1.00	0.65	**111.49**
049 -1530-047-00	LEE JENNIFER A & OLINDA C	113 TEMESCAL CIR	Multi-Family Residential	813	1	0.65	7-Day	1.00	0.65	**111.49**
049 -1530-048-00	CONVERY SILE H	115 TEMESCAL CIR	Multi-Family Residential	828	1	0.65	7-Day	1.00	0.65	**111.49**
049 -1530-049-00	GRIFFIN KATHY M	117 TEMESCAL CIR	Multi-Family Residential	813	1	0.65	7-Day	1.00	0.65	**111.49**
049 -1530-050-00	MILLS ROGER & LIU PATRICIA	119 TEMESCAL CIR	Multi-Family Residential	828	1	0.65	7-Day	1.00	0.65	**111.49**
049 -1530-051-00	WEI JUNRONG & LIN YUSHEN	121 TEMESCAL CIR	Multi-Family Residential	1,176	1	0.65	7-Day	1.00	0.65	**111.49**
049 -1530-052-00	PAREDES FRIDA E	123 TEMESCAL CIR	Multi-Family Residential	1,176	1	0.65	7-Day	1.00	0.65	**111.49**
049 -1530-053-00	MOBLEY PRITTIES P & RUBY D	125 TEMESCAL CIR	Multi-Family Residential	1,176	1	0.65	7-Day	1.00	0.65	**111.49**
049 -1530-054-00	CRINER ROBIN	127 TEMESCAL CIR	Multi-Family Residential	1,176	1	0.65	7-Day	1.00	0.65	**111.49**
049 -1530-055-00	SUNG JAE H	129 TEMESCAL CIR	Multi-Family Residential	1,198	1	0.65	7-Day	1.00	0.65	**111.49**
049 -1530-056-00	SMITH STEPHANIE L	131 TEMESCAL CIR	Multi-Family Residential	1,198	1	0.65	7-Day	1.00	0.65	**111.49**
049 -1530-057-00	BARTHOLOMEW MULAN	133 TEMESCAL CIR	Multi-Family Residential	1,176	1	0.65	7-Day	1.00	0.65	**111.49**
049 -1530-058-00	DUBOIS MARCIA TR	135 TEMESCAL CIR	Multi-Family Residential	1,176	1	0.65	7-Day	1.00	0.65	**111.49**
049 -1530-059-00	KWONG JEFFREY H	137 TEMESCAL CIR	Multi-Family Residential	1,176	1	0.65	7-Day	1.00	0.65	**111.49**
049 -1530-060-00	SEAGRAVES L D TR & SEAGRAVES BEATRICE A HEIRS ETAL	139 TEMESCAL CIR	Multi-Family Residential	1,176	1	0.65	7-Day	1.00	0.65	**111.49**
049 -1530-061-00	SIEGEL MICHELLE A	141 TEMESCAL CIR	Multi-Family Residential	1,198	1	0.65	7-Day	1.00	0.65	**111.49**
049 -1530-062-00	FLORES WILLIAM G & JANET S TRS	143 TEMESCAL CIR	Multi-Family Residential	1,198	1	0.65	7-Day	1.00	0.65	**111.49**
049 -1530-063-00	CHANG EDWIN	145 TEMESCAL CIR	Multi-Family Residential	1,390	1	0.65	7-Day	1.00	0.65	**111.49**
049 -1530-064-00	BALL MICHAEL R & LAMBALL TOVE TRS	147 TEMESCAL CIR	Multi-Family Residential	1,390	1	0.65	7-Day	1.00	0.65	**111.49**
049 -1530-065-00	CHENAULT PRESTON G	149 TEMESCAL CIR	Multi-Family Residential	1,198	1	0.65	7-Day	1.00	0.65	**111.49**
049 -1530-066-00	LAI PHOEBE Z	151 TEMESCAL CIR	Multi-Family Residential	1,198	1	0.65	7-Day	1.00	0.65	**111.49**
049 -1530-067-00	STILAN ERIC T	153 TEMESCAL CIR	Multi-Family Residential	813	1	0.65	7-Day	1.00	0.65	**111.49**
049 -1530-068-00	CHIN ANDREW P	155 TEMESCAL CIR	Multi-Family Residential	828	1	0.65	7-Day	1.00	0.65	**111.49**
049 -1530-069-00	SPADAFORA RYAN	157 TEMESCAL CIR	Multi-Family Residential	813	1	0.65	7-Day	1.00	0.65	**111.49**
049 -1530-070-00	WILLIAMS LAURA	159 TEMESCAL CIR	Multi-Family Residential	828	1	0.65	7-Day	1.00	0.65	**111.49**
049 -1530-071-00	MCNEAL LINDA	120 TEMESCAL CIR #305	Multi-Family Residential	1,176	1	0.65	7-Day	1.00	0.65	**111.49**
049 -1530-072-00	ADLER SUE L	118 TEMESCAL CIR	Multi-Family Residential	1,176	1	0.65	7-Day	1.00	0.65	**111.49**
049 -1530-073-00	GONZALES JERRICK & BANTANG CHRISTINA	116 TEMESCAL CIR	Multi-Family Residential	1,198	1	0.65	7-Day	1.00	0.65	**111.49**
049 -1530-074-00	GEE CHRISTOPHER & PATRICIA J TRS & LEE RUSSELL	114 TEMESCAL CIR	Multi-Family Residential	1,198	1	0.65	7-Day	1.00	0.65	**111.49**
049 -1530-075-00	SEGAWA SUMIKO TR	110 TEMESCAL CIR	Multi-Family Residential	813	1	0.65	7-Day	1.00	0.65	**111.49**
049 -1530-076-00	GHASSAI SOHRAB	112 TEMESCAL CIR	Multi-Family Residential	828	1	0.65	7-Day	1.00	0.65	**111.49**
049 -1530-077-00	BERNARD JESSICA B TR	106 TEMESCAL CIR	Multi-Family Residential	813	1	0.65	7-Day	1.00	0.65	**111.49**
049 -1530-078-00	GRANT DELLA & RALSTON	108 TEMESCAL CIR	Multi-Family Residential	828	1	0.65	7-Day	1.00	0.65	**111.49**
049 -1530-079-00	SCOTT JEFF & NOMURA MAMI	104 TEMESCAL CIR	Multi-Family Residential	1,198	1	0.65	7-Day	1.00	0.65	**111.49**
049 -1530-080-00	ALGARMI MUNIR ETAL	102 TEMESCAL CIR	Multi-Family Residential	1,198	1	0.65	7-Day	1.00	0.65	**111.49**
049 -1530-081-00	GOODMAN GARY	100 EMERY BAY DR	Multi-Family Residential	1,176	1	0.65	7-Day	1.00	0.65	**111.49**
049 -1530-082-00	STRASSER JOAN E TR	98 EMERY BAY DR	Multi-Family Residential	1,176	1	0.65	7-Day	1.00	0.65	**111.49**
049 -1530-083-00	GROVER JOHN J	96 EMERY BAY DR #B	Multi-Family Residential	1,176	1	0.65	7-Day	1.00	0.65	**111.49**
049 -1530-084-00	GEE HUGH P TR	94 EMERY BAY DR #345	Multi-Family Residential	1,176	1	0.65	7-Day	1.00	0.65	**111.49**
049 -1530-085-00	PASTORIZA ALIDA	92 EMERY BAY DR #10B	Multi-Family Residential	1,176	1	0.65	7-Day	1.00	0.65	**111.49**
049 -1530-086-00	DOSSA FAIZA & VIPUL VISHAL ETAL	90 EMERY BAY DR #220	Multi-Family Residential	1,176	1	0.65	7-Day	1.00	0.65	**111.49**
049 -1530-087-00	PRED ERIK J	88 EMERY BAY DR	Multi-Family Residential	1,176	1	0.65	7-Day	1.00	0.65	**111.49**
049 -1530-088-00	HSIAO JONATHAN H	86 EMERY BAY DR	Multi-Family Residential	1,176	1	0.65	7-Day	1.00	0.65	**111.49**
049 -1530-089-00	ENLOE JACK L	84 EMERY BAY DR	Multi-Family Residential	1,176	1	0.65	7-Day	1.00	0.65	**111.49**

City of Emeryville
Citywide Property and Business Improvement District
Fiscal Year 2015/16 Assessment Roll

APN	Owner	Address	Land Use Classification	Building Square Feet	Units / Rooms / Screens / Slips / Acres	Land Use Factor	Service Days	Service Days Factor	Special Benefit Points	Assessment
049 -1530-090-00	STRASBURGER SUSAN TR	82 EMERY BAY DR	Multi-Family Residential	1,176	1	0.65	7-Day	1.00	0.65	**111.49**
049 -1530-091-00	BAKER ALLYSON	78 EMERY BAY DR #6	Multi-Family Residential	813	1	0.65	7-Day	1.00	0.65	**111.49**
049 -1530-092-00	MOK NATHAN P TR	80 EMERY BAY DR	Multi-Family Residential	828	1	0.65	7-Day	1.00	0.65	**111.49**
049 -1530-093-00	TORIGOE ERNEST W & HO KAREN S ETAL	74 EMERY BAY DR	Multi-Family Residential	813	1	0.65	7-Day	1.00	0.65	**111.49**
049 -1530-094-00	JOHNSON MATTHEW	76 EMERY BAY DR	Multi-Family Residential	828	1	0.65	7-Day	1.00	0.65	**111.49**
049 -1530-095-00	MONTGOMERY JOHN B JR & ELIZABETH	70 EMERY BAY DR	Multi-Family Residential	813	1	0.65	7-Day	1.00	0.65	**111.49**
049 -1530-096-00	MARTIN JILL D TR	72 EMERY BAY DR	Multi-Family Residential	828	1	0.65	7-Day	1.00	0.65	**111.49**
049 -1530-097-00	BEESON JOHN K & ANITA C TRS	66 EMERY BAY DR	Multi-Family Residential	813	1	0.65	7-Day	1.00	0.65	**111.49**
049 -1530-098-00	INGRAM BENJAMIN	68 EMERY BAY DR	Multi-Family Residential	828	1	0.65	7-Day	1.00	0.65	**111.49**
049 -1530-099-00	LU CHRISTINA	63 EMERY BAY DR	Multi-Family Residential	1,198	1	0.65	7-Day	1.00	0.65	**111.49**
049 -1530-100-00	SIMON JOSHUA M & RUTH L TRS	61 EMERY BAY DR #415	Multi-Family Residential	1,370	1	0.65	7-Day	1.00	0.65	**111.49**
049 -1530-101-00	LIU MEILING & CHAN KEVIN ETAL	59 EMERY BAY DR	Multi-Family Residential	1,198	1	0.65	7-Day	1.00	0.65	**111.49**
049 -1530-102-00	INOUYE ROBERT A	57 EMERY BAY DR #102	Multi-Family Residential	1,198	1	0.65	7-Day	1.00	0.65	**111.49**
049 -1530-103-00	MACWILLIAMS DANIEL M & KURATA KIM K	55 EMERY BAY DR	Multi-Family Residential	1,176	1	0.65	7-Day	1.00	0.65	**111.49**
049 -1530-104-00	BLACKWELLYERIAN KAREN & YEARIAN OLE E	53 EMERY BAY DR	Multi-Family Residential	1,176	1	0.65	7-Day	1.00	0.65	**111.49**
049 -1530-105-00	BELCHER GILLIAN L TR	51 EMERY BAY DR	Multi-Family Residential	1,176	1	0.65	7-Day	1.00	0.65	**111.49**
049 -1530-106-00	TAN JERRY TR	49 EMERY BAY DR	Multi-Family Residential	1,176	1	0.65	7-Day	1.00	0.65	**111.49**
049 -1530-107-00	NAGHAVI ABBAS H & ELLEN P	47 EMERY BAY DR	Multi-Family Residential	1,176	1	0.65	7-Day	1.00	0.65	**111.49**
049 -1530-108-00	WOLFRUM ADAM T & JONATHAN G	45 EMERY BAY DR	Multi-Family Residential	1,176	1	0.65	7-Day	1.00	0.65	**111.49**
049 -1530-109-00	KUBITZ WILLIAM & MARIA TRS	41 EMERY BAY DR	Multi-Family Residential	813	1	0.65	7-Day	1.00	0.65	**111.49**
049 -1530-110-00	MICHAELS STANLEY A	43 EMERY BAY DR	Multi-Family Residential	828	1	0.65	7-Day	1.00	0.65	**111.49**
049 -1530-111-00	OTANI ARLENE E	37 EMERY BAY DR	Multi-Family Residential	813	1	0.65	7-Day	1.00	0.65	**111.49**
049 -1530-112-00	TURNER LYNNE	39 EMERY BAY DR	Multi-Family Residential	828	1	0.65	7-Day	1.00	0.65	**111.49**
049 -1530-113-00	COMMUNITY DEVELOPMENT ASSOCIATES	EMERY BAY DR	None	-	-	-	7-Day	1.00	-	**-**
049 -1530-114-00	COMMUNITY DEVELOPMENT ASSOCIATES	160 EMERY BAY DR #150	None	-	-	-	7-Day	1.00	-	**-**
049 -1531-001-00	PACIFIC PARK PLAZA HOMEOWNERS ASSOCIATION	6363 CHRISTIE AVE	None	-	-	-	7-Day	1.00	-	**-**
049 -1531-002-00	AYYAD FUAD & NUNA I	6363 CHRISTIE AVE	General Office	4,903	-	5.69	7-Day	1.00	5.69	**975.52**
049 -1531-003-00	COHEN JOSEPH	6363 CHRISTIE AVE #212	Multi-Family Residential	768	1	0.65	7-Day	1.00	0.65	**111.49**
049 -1531-004-00	PAK JAYOUNG L	6363 CHRISTIE AVE #213	Multi-Family Residential	768	1	0.65	7-Day	1.00	0.65	**111.49**
049 -1531-005-00	CHEN CHENYIN & MEIYIN	6363 CHRISTIE AVE #313	Multi-Family Residential	768	1	0.65	7-Day	1.00	0.65	**111.49**
049 -1531-006-00	NGAN PETER & KAONGAN ELIZABETH C	6363 CHRISTIE AVE	Multi-Family Residential	768	1	0.65	7-Day	1.00	0.65	**111.49**
049 -1531-007-00	CHEN CHENYIN	6363 CHRISTIE AVE #313	Multi-Family Residential	1,369	1	0.65	7-Day	1.00	0.65	**111.49**
049 -1531-008-00	YIN JAY C	6363 CHRISTIE AVE	Multi-Family Residential	1,144	1	0.65	7-Day	1.00	0.65	**111.49**
049 -1531-009-00	SPERRY ZEL W & CINDY	6363 CHRISTIE AVE	Multi-Family Residential	634	1	0.65	7-Day	1.00	0.65	**111.49**
049 -1531-010-00	CHANG RITA	6363 CHRISTIE AVE #2303	Multi-Family Residential	768	1	0.65	7-Day	1.00	0.65	**111.49**
049 -1531-011-00	PANGILINAN DAPHNE A TR	6363 CHRISTIE AVE	Multi-Family Residential	768	1	0.65	7-Day	1.00	0.65	**111.49**
049 -1531-012-00	COXHEAD STONE D TR	6363 CHRISTIE AVE	Multi-Family Residential	-	1	0.65	7-Day	1.00	0.65	**111.49**
049 -1531-013-00	HSIEH SU P & HSYANG G ETAL	6363 CHRISTIE AVE	Multi-Family Residential	768	1	0.65	7-Day	1.00	0.65	**111.49**
049 -1531-014-00	LEWIS MUNA L	6363 CHRISTIE AVE	Multi-Family Residential	1,369	1	0.65	7-Day	1.00	0.65	**111.49**
049 -1531-015-00	WINTER MICHAEL A & KUWANA ATSUKO	6363 CHRISTIE AVE #601	Multi-Family Residential	1,144	1	0.65	7-Day	1.00	0.65	**111.49**
049 -1531-016-00	WINTERS EILEEN P	6363 CHRISTIE AVE #301	Multi-Family Residential	634	1	0.65	7-Day	1.00	0.65	**111.49**
049 -1531-017-00	MORIMOTO JOE T & ANN K TRS	6363 CHRISTIE AVE	Multi-Family Residential	768	1	0.65	7-Day	1.00	0.65	**111.49**
049 -1531-018-00	COXHEAD STONE D TR	6363 CHRISTIE AVE	Multi-Family Residential	-	1	0.65	7-Day	1.00	0.65	**111.49**
049 -1531-019-00	CHEN HENRY H & DONNA W	6363 CHRISTIE AVE #322	Multi-Family Residential	768	1	0.65	7-Day	1.00	0.65	**111.49**
049 -1531-020-00	COXHEAD STONE D TR	6363 CHRISTIE AVE	Multi-Family Residential	-	1	0.65	7-Day	1.00	0.65	**111.49**
049 -1531-021-00	OLOUMI MAHMOUD & SOGHRA K TRS	6363 CHRISTIE AVE #16	Multi-Family Residential	1,369	1	0.65	7-Day	1.00	0.65	**111.49**
049 -1531-022-00	STOKES HELEN TR	6363 CHRISTIE AVE #307	Multi-Family Residential	1,144	1	0.65	7-Day	1.00	0.65	**111.49**
049 -1531-023-00	HSU TIFFANY R	6363 CHRISTIE AVE #311	Multi-Family Residential	634	1	0.65	7-Day	1.00	0.65	**111.49**
049 -1531-024-00	LEE LINGRU TRUST	6363 CHRISTIE AVE #312	Multi-Family Residential	768	1	0.65	7-Day	1.00	0.65	**111.49**
049 -1531-025-00	CHEN CHENYIN & MEIYIN	6363 CHRISTIE AVE #313	Multi-Family Residential	768	1	0.65	7-Day	1.00	0.65	**111.49**
049 -1531-026-00	CHEN MEIYIN & CHENYIN	6363 CHRISTIE AVE #313	Multi-Family Residential	768	1	0.65	7-Day	1.00	0.65	**111.49**
049 -1531-027-00	CARDER DONALD A & TRICIA	6363 CHRISTIE AVE	Multi-Family Residential	768	1	0.65	7-Day	1.00	0.65	**111.49**
049 -1531-028-00	MCDONALD JOHN	6363 CHRISTIE AVE	Multi-Family Residential	1,369	1	0.65	7-Day	1.00	0.65	**111.49**
049 -1531-029-00	GRAEBE ELLEN C ETAL	6363 CHRISTIE AVE #317	Multi-Family Residential	1,144	1	0.65	7-Day	1.00	0.65	**111.49**
049 -1531-030-00	RICHMOND PAMELA J	6363 CHRISTIE AVE #321	Multi-Family Residential	634	1	0.65	7-Day	1.00	0.65	**111.49**
049 -1531-031-00	CHANG WEN K	6363 CHRISTIE AVE #322	Multi-Family Residential	768	1	0.65	7-Day	1.00	0.65	**111.49**
049 -1531-032-00	JONES ELAINE TR	6363 CHRISTIE AVE	Multi-Family Residential	768	1	0.65	7-Day	1.00	0.65	**111.49**
049 -1531-033-00	YU DAVID R & PHILANA C TRS	6363 CHRISTIE AVE	Multi-Family Residential	-	1	0.65	7-Day	1.00	0.65	**111.49**
049 -1531-034-00	HAMRICK KRIS	6363 CHRISTIE AVE	Multi-Family Residential	768	1	0.65	7-Day	1.00	0.65	**111.49**
049 -1531-035-00	KAPOOR TANIA & RAINA VIJAY	6363 CHRISTIE AVE #2ND	Multi-Family Residential	1,369	1	0.65	7-Day	1.00	0.65	**111.49**
049 -1531-036-00	TINNEY MARY L TR	6363 CHRISTIE AVE #327	Multi-Family Residential	1,144	1	0.65	7-Day	1.00	0.65	**111.49**
049 -1531-037-00	DRAKE JONATHAN P	6363 CHRISTIE AVE	Multi-Family Residential	634	1	0.65	7-Day	1.00	0.65	**111.49**
049 -1531-038-00	WONG POLLY A & YAU WAI F	6363 CHRISTIE AVE	Multi-Family Residential	768	1	0.65	7-Day	1.00	0.65	**111.49**
049 -1531-039-00	PRICE BORDEN B	6363 CHRISTIE AVE #403	Multi-Family Residential	768	1	0.65	7-Day	1.00	0.65	**111.49**
049 -1531-040-00	CORVIN COMMERICAL CONDOMINIUMS LLC	6363 CHRISTIE AVE #1	Multi-Family Residential	768	1	0.65	7-Day	1.00	0.65	**111.49**
049 -1531-041-00	KAPOOR DEEPA	6363 CHRISTIE AVE #405	Multi-Family Residential	768	1	0.65	7-Day	1.00	0.65	**111.49**
049 -1531-042-00	THOMAS LELAND W	6363 CHRISTIE AVE #406	Multi-Family Residential	1,369	1	0.65	7-Day	1.00	0.65	**111.49**
049 -1531-043-00	KWONG WILLIAM K & IVY Y TRS	6363 CHRISTIE AVE	Multi-Family Residential	-	1	0.65	7-Day	1.00	0.65	**111.49**
049 -1531-044-00	KWOK PETER N & SHIRLEY Y TRS	6363 CHRISTIE AVE	Multi-Family Residential	634	1	0.65	7-Day	1.00	0.65	**111.49**
049 -1531-045-00	KASSAM GEETHA	6363 CHRISTIE AVE #412	Multi-Family Residential	768	1	0.65	7-Day	1.00	0.65	**111.49**
049 -1531-046-00	KANSZETO SANDY W & SZETO YUEN W	6363 CHRISTIE AVE	Multi-Family Residential	768	1	0.65	7-Day	1.00	0.65	**111.49**
049 -1531-047-00	BRAND JOEL D	6363 CHRISTIE AVE #414	Multi-Family Residential	768	1	0.65	7-Day	1.00	0.65	**111.49**
049 -1531-048-00	SARRAF NILOUFAR	6363 CHRISTIE AVE #415	Multi-Family Residential	768	1	0.65	7-Day	1.00	0.65	**111.49**
049 -1531-049-00	CHANG CHARLES Y & MICHELLE Y	6363 CHRISTIE AVE #416	Multi-Family Residential	1,369	1	0.65	7-Day	1.00	0.65	**111.49**
049 -1531-050-00	LIPNOSKY R L & RUTANA E L & NASON C T TRS ETAL	6363 CHRISTIE AVE	Multi-Family Residential	1,144	1	0.65	7-Day	1.00	0.65	**111.49**
049 -1531-051-00	EBRAHIMI MARYAM	6363 CHRISTIE AVE #421	Multi-Family Residential	634	1	0.65	7-Day	1.00	0.65	**111.49**
049 -1531-052-00	PATEL KETANKUMAR B & DAIVEE	6363 CHRISTIE AVE #422	Multi-Family Residential	768	1	0.65	7-Day	1.00	0.65	**111.49**
049 -1531-053-00	WINGATE DAVID & BEANE JEFFREY A	6363 CHRISTIE AVE	Multi-Family Residential	768	1	0.65	7-Day	1.00	0.65	**111.49**
049 -1531-054-00	EFRAT AVIV & WILNAI ANAT	6363 CHRISTIE AVE	Multi-Family Residential	768	1	0.65	7-Day	1.00	0.65	**111.49**
049 -1531-055-00	AMET DANIELLE & SMITH CAROLINE L	6363 CHRISTIE AVE	Multi-Family Residential	768	1	0.65	7-Day	1.00	0.65	**111.49**
049 -1531-056-00	RAHBAR JILLA A	6363 CHRISTIE AVE #426	Multi-Family Residential	1,369	1	0.65	7-Day	1.00	0.65	**111.49**
049 -1531-057-00	FENTON JACQUELINE M TR	6363 CHRISTIE AVE	Multi-Family Residential	1,144	1	0.65	7-Day	1.00	0.65	**111.49**
049 -1531-058-00	ZHUANG GUORONG	6363 CHRISTIE AVE #211	Multi-Family Residential	634	1	0.65	7-Day	1.00	0.65	**111.49**
049 -1531-059-00	BRANDON KIMBERLY K TR	6363 CHRISTIE AVE	Multi-Family Residential	768	1	0.65	7-Day	1.00	0.65	**111.49**
049 -1531-060-00	TANG RICHARD	6363 CHRISTIE AVE	Multi-Family Residential	768	1	0.65	7-Day	1.00	0.65	**111.49**
049 -1531-061-00	TAJBAKHSH ZOHREH	6363 CHRISTIE AVE #504	Multi-Family Residential	768	1	0.65	7-Day	1.00	0.65	**111.49**
049 -1531-062-00	GRANADOS ROLANDO G & WILHELMINA O TRS	6363 CHRISTIE AVE	Multi-Family Residential	768	1	0.65	7-Day	1.00	0.65	**111.49**
049 -1531-063-00	WILLIAMS BETTYE J	6363 CHRISTIE AVE #506	Multi-Family Residential	-	1	0.65	7-Day	1.00	0.65	**111.49**
049 -1531-064-00	KIM VICTOR Y	6363 CHRISTIE AVE	Multi-Family Residential	1,144	1	0.65	7-Day	1.00	0.65	**111.49**
049 -1531-065-00	CHAN FREDDIE C & LORRAINE Y	6363 CHRISTIE AVE	Multi-Family Residential	634	1	0.65	7-Day	1.00	0.65	**111.49**
049 -1531-066-00	CHI SANG H & KIM JUYOUNG	6363 CHRISTIE AVE #28	Multi-Family Residential	768	1	0.65	7-Day	1.00	0.65	**111.49**
049 -1531-067-00	KWOK LEA & JANET M & MARY A & GRAVES STEPHEN C	6363 CHRISTIE AVE	Multi-Family Residential	768	1	0.65	7-Day	1.00	0.65	**111.49**
049 -1531-068-00	CHAN VIVIAN	6363 CHRISTIE AVE #2506	Multi-Family Residential	768	1	0.65	7-Day	1.00	0.65	**111.49**
049 -1531-069-00	BROWN CHRISTOPHER & LORENA	6363 CHRISTIE AVE	Multi-Family Residential	768	1	0.65	7-Day	1.00	0.65	**111.49**
049 -1531-070-00	SHEN ALEXANDER M	6363 CHRISTIE AVE #516	Multi-Family Residential	1,369	1	0.65	7-Day	1.00	0.65	**111.49**
049 -1531-071-00	EDWARDS CLARK S TR	6363 CHRISTIE AVE	Multi-Family Residential	1,144	1	0.65	7-Day	1.00	0.65	**111.49**
049 -1531-072-00	LENG JOYCE S TRUST	6363 CHRISTIE AVE #725	Multi-Family Residential	634	1	0.65	7-Day	1.00	0.65	**111.49**

City of Emeryville
Citywide Property and Business Improvement District
Fiscal Year 2015/16 Assessment Roll

APN	Owner	Address	Land Use Classification	Building Square Feet	Units / Rooms / Screens / Slips / Acres	Land Use Factor	Service Days	Service Days Factor	Special Benefit Points	Assessment
049 -1531-073-00	BELANGER SEBASTIEN	6363 CHRISTIE AVE #522	Multi-Family Residential	768	1	0.65	7-Day	1.00	0.65	**111.49**
049 -1531-074-00	LI KAM W	6363 CHRISTIE AVE #523	Multi-Family Residential	768	1	0.65	7-Day	1.00	0.65	**111.49**
049 -1531-075-00	WILLIAMS JONAS A	6363 CHRISTIE AVE #524	Multi-Family Residential	-	1	0.65	7-Day	1.00	0.65	**111.49**
049 -1531-076-00	YUN JIYON C	6363 CHRISTIE AVE	Multi-Family Residential	768	1	0.65	7-Day	1.00	0.65	**111.49**
049 -1531-077-00	MUTYALA VIJAY	6363 CHRISTIE AVE #526	Multi-Family Residential	1,369	1	0.65	7-Day	1.00	0.65	**111.49**
049 -1531-078-00	FLORES RENEE C TR	6363 CHRISTIE AVE #527	Multi-Family Residential	-	1	0.65	7-Day	1.00	0.65	**111.49**
049 -1531-079-00	WONG HILLARY H	6363 CHRISTIE AVE #601	Multi-Family Residential	634	1	0.65	7-Day	1.00	0.65	**111.49**
049 -1531-080-00	LUISTRO ADAM F	6363 CHRISTIE AVE #602	Multi-Family Residential	768	1	0.65	7-Day	1.00	0.65	**111.49**
049 -1531-081-00	YI ELLIE M & KAPLAN ROSS D	6363 CHRISTIE AVE	Multi-Family Residential	768	1	0.65	7-Day	1.00	0.65	**111.49**
049 -1531-082-00	CHAPMAN WILLIAM W & NANCY C & CHENG DAVID D	6363 CHRISTIE AVE	Multi-Family Residential	768	1	0.65	7-Day	1.00	0.65	**111.49**
049 -1531-083-00	TSANG SHU S & BETTY C	6363 CHRISTIE AVE	Multi-Family Residential	768	1	0.65	7-Day	1.00	0.65	**111.49**
049 -1531-084-00	CHO YONG K & SOON O	6363 CHRISTIE AVE #606	Multi-Family Residential	1,369	1	0.65	7-Day	1.00	0.65	**111.49**
049 -1531-085-00	VISESKUL KANOKNUJ TR	6363 CHRISTIE AVE #607	Multi-Family Residential	1,144	1	0.65	7-Day	1.00	0.65	**111.49**
049 -1531-086-00	LIM CHINGHWAY & CHAN JIAEN	6363 CHRISTIE AVE	Multi-Family Residential	634	1	0.65	7-Day	1.00	0.65	**111.49**
049 -1531-087-00	CHAN GARRETTS & JOMAY C ETAL	6363 CHRISTIE AVE	Multi-Family Residential	768	1	0.65	7-Day	1.00	0.65	**111.49**
049 -1531-088-00	ARJMAND MANDANA M & HOMAYOUN M	6363 CHRISTIE AVE #613	Multi-Family Residential	768	1	0.65	7-Day	1.00	0.65	**111.49**
049 -1531-089-00	SZE VINCENT & DAVID	6363 CHRISTIE AVE #3025	Multi-Family Residential	768	1	0.65	7-Day	1.00	0.65	**111.49**
049 -1531-090-00	RADIANTO ARIANA	6363 CHRISTIE AVE #324	Multi-Family Residential	768	1	0.65	7-Day	1.00	0.65	**111.49**
049 -1531-091-00	MORAN RACHEL F & MORAN RACHEL F TR ETAL	6363 CHRISTIE AVE #313	Multi-Family Residential	-	1	0.65	7-Day	1.00	0.65	**111.49**
049 -1531-092-00	BELLARD RODNEY W	6363 CHRISTIE AVE #617	Multi-Family Residential	-	1	0.65	7-Day	1.00	0.65	**111.49**
049 -1531-093-00	BOMBRIA WILLIAM D TR	6363 CHRISTIE AVE #160	Multi-Family Residential	634	1	0.65	7-Day	1.00	0.65	**111.49**
049 -1531-094-00	LEE CHRISTOPHER M	6363 CHRISTIE AVE	Multi-Family Residential	768	1	0.65	7-Day	1.00	0.65	**111.49**
049 -1531-095-00	LEE MONA J & BERG BRUCE	6363 CHRISTIE AVE	Multi-Family Residential	768	1	0.65	7-Day	1.00	0.65	**111.49**
049 -1531-096-00	ANVARY FREDOON	6363 CHRISTIE AVE	Multi-Family Residential	768	1	0.65	7-Day	1.00	0.65	**111.49**
049 -1531-097-00	CHAN HILARY K & MARIE L TRS	6363 CHRISTIE AVE	Multi-Family Residential	768	1	0.65	7-Day	1.00	0.65	**111.49**
049 -1531-098-00	WANG SHIH K & HONG Y TRS	6363 CHRISTIE AVE	Multi-Family Residential	1,369	1	0.65	7-Day	1.00	0.65	**111.49**
049 -1531-099-00	NELSON ALAN O & ALEXANDER SHARON J TRS	6363 CHRISTIE AVE	Multi-Family Residential	1,144	1	0.65	7-Day	1.00	0.65	**111.49**
049 -1531-100-00	SANUI KANAME & BETSIE T TRS	6363 CHRISTIE AVE	Multi-Family Residential	634	1	0.65	7-Day	1.00	0.65	**111.49**
049 -1531-101-00	ROSS ALAN ETAL	6363 CHRISTIE AVE	Multi-Family Residential	768	1	0.65	7-Day	1.00	0.65	**111.49**
049 -1531-102-00	ERVIN GRETA TR	6363 CHRISTIE AVE #703	Multi-Family Residential	768	1	0.65	7-Day	1.00	0.65	**111.49**
049 -1531-103-00	JEONG GERALD D	6363 CHRISTIE AVE	Multi-Family Residential	768	1	0.65	7-Day	1.00	0.65	**111.49**
049 -1531-104-00	SINGH RAJNESH & PATEL SHIRALI	6363 CHRISTIE AVE #705	Multi-Family Residential	768	1	0.65	7-Day	1.00	0.65	**111.49**
049 -1531-105-00	TANG EMMA H	6363 CHRISTIE AVE	Multi-Family Residential	1,369	1	0.65	7-Day	1.00	0.65	**111.49**
049 -1531-106-00	THOMPSON JUNE E & TOBY PATRICIA A TRS	6363 CHRISTIE AVE	Multi-Family Residential	1,144	1	0.65	7-Day	1.00	0.65	**111.49**
049 -1531-107-00	BROWN BENTE TR	6363 CHRISTIE AVE #1407	Multi-Family Residential	634	1	0.65	7-Day	1.00	0.65	**111.49**
049 -1531-108-00	DRYBRAE ALBERT L & KATHRYN C TRS	6363 CHRISTIE AVE #712	Multi-Family Residential	768	1	0.65	7-Day	1.00	0.65	**111.49**
049 -1531-109-00	BOWIE EDDIE	6363 CHRISTIE AVE #713	Multi-Family Residential	-	1	0.65	7-Day	1.00	0.65	**111.49**
049 -1531-110-00	KREITZER LORIN M	6363 CHRISTIE AVE	Multi-Family Residential	768	1	0.65	7-Day	1.00	0.65	**111.49**
049 -1531-111-00	MEHTA RAHUL B & RESHMA B	6363 CHRISTIE AVE #715	Multi-Family Residential	768	1	0.65	7-Day	1.00	0.65	**111.49**
049 -1531-112-00	BROWN RICHARD E TR	6363 CHRISTIE AVE #716	Multi-Family Residential	1,369	1	0.65	7-Day	1.00	0.65	**111.49**
049 -1531-113-00	BARRETT KATHLEEN K	6363 CHRISTIE AVE	Multi-Family Residential	1,144	1	0.65	7-Day	1.00	0.65	**111.49**
049 -1531-114-00	KWONG SUSAN TR	6363 CHRISTIE AVE #2627	Multi-Family Residential	634	1	0.65	7-Day	1.00	0.65	**111.49**
049 -1531-115-00	YING GAYE S TR	6363 CHRISTIE AVE #722	Multi-Family Residential	768	1	0.65	7-Day	1.00	0.65	**111.49**
049 -1531-116-00	PARIS MARIA L	6363 CHRISTIE AVE #3403	Multi-Family Residential	768	1	0.65	7-Day	1.00	0.65	**111.49**
049 -1531-117-00	CALKINS RITA J & DOBBERPUHL DAN	6363 CHRISTIE AVE #724	Multi-Family Residential	768	1	0.65	7-Day	1.00	0.65	**111.49**
049 -1531-118-00	LENG JOYCE S TR	6363 CHRISTIE AVE #725	Multi-Family Residential	768	1	0.65	7-Day	1.00	0.65	**111.49**
049 -1531-119-00	GRANLUND MARVIN L	6363 CHRISTIE AVE #726	Multi-Family Residential	1,369	1	0.65	7-Day	1.00	0.65	**111.49**
049 -1531-120-00	RAMOS RONALD & RHODES TINA M	6363 CHRISTIE AVE #727	Multi-Family Residential	1,144	1	0.65	7-Day	1.00	0.65	**111.49**
049 -1531-121-00	TUNG WING KWOK & WONG WINNIE W	6363 CHRISTIE AVE	Multi-Family Residential	634	1	0.65	7-Day	1.00	0.65	**111.49**
049 -1531-122-00	SIUCHONG JENNIFER	6363 CHRISTIE AVE	Multi-Family Residential	768	1	0.65	7-Day	1.00	0.65	**111.49**
049 -1531-123-00	HARRISON EVALEE TR	6363 CHRISTIE AVE #803	Multi-Family Residential	768	1	0.65	7-Day	1.00	0.65	**111.49**
049 -1531-124-00	ALMOJUELA CHRISTINE N & MANUEL M ETAL	6363 CHRISTIE AVE	Multi-Family Residential	768	1	0.65	7-Day	1.00	0.65	**111.49**
049 -1531-125-00	CHEUNG MAGGIE	6363 CHRISTIE AVE #805	Multi-Family Residential	768	1	0.65	7-Day	1.00	0.65	**111.49**
049 -1531-126-00	PAYVAR VIDA	6363 CHRISTIE AVE #503	Multi-Family Residential	1,369	1	0.65	7-Day	1.00	0.65	**111.49**
049 -1531-127-00	JENKINS VIVIAN H TR	6363 CHRISTIE AVE	Multi-Family Residential	-	1	0.65	7-Day	1.00	0.65	**111.49**
049 -1531-128-00	WEAVER RAELENE S TR	6363 CHRISTIE AVE	Multi-Family Residential	634	1	0.65	7-Day	1.00	0.65	**111.49**
049 -1531-129-00	ROANE GRIGGS	6363 CHRISTIE AVE #812	Multi-Family Residential	768	1	0.65	7-Day	1.00	0.65	**111.49**
049 -1531-130-00	SAGA DONALD	6363 CHRISTIE AVE #813	Multi-Family Residential	768	1	0.65	7-Day	1.00	0.65	**111.49**
049 -1531-131-00	ESLAMI ALI	6363 CHRISTIE AVE #814	Multi-Family Residential	768	1	0.65	7-Day	1.00	0.65	**111.49**
049 -1531-132-00	CHAN EDMOND T	6363 CHRISTIE AVE #324	Multi-Family Residential	768	1	0.65	7-Day	1.00	0.65	**111.49**
049 -1531-133-00	LAI FU L & JINGI W	6363 CHRISTIE AVE #816	Multi-Family Residential	1,369	1	0.65	7-Day	1.00	0.65	**111.49**
049 -1531-134-00	LAU DEBORAH	6363 CHRISTIE AVE #817	Multi-Family Residential	1,144	1	0.65	7-Day	1.00	0.65	**111.49**
049 -1531-135-00	REYES JEAN B & RENO C	6363 CHRISTIE AVE #821	Multi-Family Residential	634	1	0.65	7-Day	1.00	0.65	**111.49**
049 -1531-136-00	WU CHING P TR	6363 CHRISTIE AVE	Multi-Family Residential	768	1	0.65	7-Day	1.00	0.65	**111.49**
049 -1531-137-00	YANG NORMAN	6363 CHRISTIE AVE #823	Multi-Family Residential	768	1	0.65	7-Day	1.00	0.65	**111.49**
049 -1531-138-00	WOLSKY KARI J	6363 CHRISTIE AVE #824	Multi-Family Residential	768	1	0.65	7-Day	1.00	0.65	**111.49**
049 -1531-139-00	KONISHI CHAD Y	6363 CHRISTIE AVE #H	Multi-Family Residential	768	1	0.65	7-Day	1.00	0.65	**111.49**
049 -1531-140-00	HO ANNIE Z	6363 CHRISTIE AVE #826	Multi-Family Residential	1,369	1	0.65	7-Day	1.00	0.65	**111.49**
049 -1531-141-00	HO JUDITH	6363 CHRISTIE AVE #827	Multi-Family Residential	1,144	1	0.65	7-Day	1.00	0.65	**111.49**
049 -1531-142-00	RANGCHI ARMAGHAN	6363 CHRISTIE AVE #901	Multi-Family Residential	634	1	0.65	7-Day	1.00	0.65	**111.49**
049 -1531-143-00	FAIRLEY ANA M CUSTDN FOR ANGELINA M FAIRLEY	6363 CHRISTIE AVE	Multi-Family Residential	768	1	0.65	7-Day	1.00	0.65	**111.49**
049 -1531-144-00	CHANCE JOSEPH D & CHUNG DEBI W	6363 CHRISTIE AVE #903	Multi-Family Residential	768	1	0.65	7-Day	1.00	0.65	**111.49**
049 -1531-145-00	CHUN MICHELLE E	6363 CHRISTIE AVE #904	Multi-Family Residential	768	1	0.65	7-Day	1.00	0.65	**111.49**
049 -1531-146-00	TSENG JESSE K & PEGGY Y & SABRINA	6363 CHRISTIE AVE	Multi-Family Residential	768	1	0.65	7-Day	1.00	0.65	**111.49**
049 -1531-147-00	CHENG BILLY Y ETAL	6363 CHRISTIE AVE	Multi-Family Residential	1,369	1	0.65	7-Day	1.00	0.65	**111.49**
049 -1531-148-00	STOKES SHERRI A TR	6363 CHRISTIE AVE #907	Multi-Family Residential	1,144	1	0.65	7-Day	1.00	0.65	**111.49**
049 -1531-149-00	KHABIRI FARZAD & MANSOUR ASIEH TRS	6363 CHRISTIE AVE	Multi-Family Residential	634	1	0.65	7-Day	1.00	0.65	**111.49**
049 -1531-150-00	BLOCKSAENZ IRMA TR	6363 CHRISTIE AVE	Multi-Family Residential	768	1	0.65	7-Day	1.00	0.65	**111.49**
049 -1531-151-00	COHEN S RANYA TR	6363 CHRISTIE AVE #913	Multi-Family Residential	768	1	0.65	7-Day	1.00	0.65	**111.49**
049 -1531-152-00	NEGRIN SHERYL D TR	6363 CHRISTIE AVE #914	Multi-Family Residential	768	1	0.65	7-Day	1.00	0.65	**111.49**
049 -1531-153-00	HIDE HOUSE PROPERTIES LP	6363 CHRISTIE AVE	Multi-Family Residential	-	1	0.65	7-Day	1.00	0.65	**111.49**
049 -1531-154-00	OYOUNG MIGNON	6363 CHRISTIE AVE	Multi-Family Residential	1,369	1	0.65	7-Day	1.00	0.65	**111.49**
049 -1531-155-00	CIVIDINO FRANK & DORA G TRS	6363 CHRISTIE AVE	Multi-Family Residential	1,144	1	0.65	7-Day	1.00	0.65	**111.49**
049 -1531-156-00	BEAUCHESNE LAURA R	6363 CHRISTIE AVE #921	Multi-Family Residential	634	1	0.65	7-Day	1.00	0.65	**111.49**
049 -1531-157-00	SHUM VICTOR T & CHU ELAINE TRS	6363 CHRISTIE AVE	Multi-Family Residential	768	1	0.65	7-Day	1.00	0.65	**111.49**
049 -1531-158-00	HAMMOND PAUL G & RADMILA	6363 CHRISTIE AVE	Multi-Family Residential	768	1	0.65	7-Day	1.00	0.65	**111.49**
049 -1531-159-00	HIDE HOUSE PROPERTIES LP	6363 CHRISTIE AVE	Multi-Family Residential	-	1	0.65	7-Day	1.00	0.65	**111.49**
049 -1531-160-00	GROSS BRIAN A	6363 CHRISTIE AVE	Multi-Family Residential	-	1	0.65	7-Day	1.00	0.65	**111.49**
049 -1531-161-00	CHEN HUNG L & LINGCHING C & CHIH Y	6363 CHRISTIE AVE #926	Multi-Family Residential	1,369	1	0.65	7-Day	1.00	0.65	**111.49**
049 -1531-162-00	LEE TONY E & SHAW K TRS	6363 CHRISTIE AVE #204	Multi-Family Residential	1,144	1	0.65	7-Day	1.00	0.65	**111.49**
049 -1531-163-00	CHAVEZ JOSE A & DEVARELA EDITH A	6363 CHRISTIE AVE #1001	Multi-Family Residential	634	1	0.65	7-Day	1.00	0.65	**111.49**
049 -1531-164-00	CHIANG SIU M & ERIC	6363 CHRISTIE AVE #1002	Multi-Family Residential	768	1	0.65	7-Day	1.00	0.65	**111.49**
049 -1531-165-00	ZHU DEREK	6363 CHRISTIE AVE	Multi-Family Residential	768	1	0.65	7-Day	1.00	0.65	**111.49**
049 -1531-166-00	HAUGHN MARIA F TR	6363 CHRISTIE AVE #2607	Multi-Family Residential	768	1	0.65	7-Day	1.00	0.65	**111.49**
049 -1531-167-00	PARK PETER C & OKYOUNG H TRS	6363 CHRISTIE AVE	Multi-Family Residential	-	1	0.65	7-Day	1.00	0.65	**111.49**
049 -1531-168-00	KRAW GEORGE M	6363 CHRISTIE AVE	Multi-Family Residential	1,369	1	0.65	7-Day	1.00	0.65	**111.49**
049 -1531-169-00	AKHAVAN SIAMAK & ALAGHBAND SHAMSI	6363 CHRISTIE AVE #1007	Multi-Family Residential	1,144	1	0.65	7-Day	1.00	0.65	**111.49**

City of Emeryville
Citywide Property and Business Improvement District
Fiscal Year 2015/16 Assessment Roll

APN	Owner	Address	Land Use Classification	Building Square Feet	Units / Rooms / Screens / Slips / Acres	Land Use Factor	Service Days	Service Days Factor	Special Benefit Points	Assessment
049 -1531-170-00	IACAMPO PHYLLIS F TRUST	6363 CHRISTIE AVE #3724	Multi-Family Residential	-	1	0.65	7-Day	1.00	0.65	**111.49**
049 -1531-171-00	TZVETIN IVAN D & ELLEN Y TRS	6363 CHRISTIE AVE	Multi-Family Residential	768	1	0.65	7-Day	1.00	0.65	**111.49**
049 -1531-172-00	LEE CINDY H	6363 CHRISTIE AVE	Multi-Family Residential	768	1	0.65	7-Day	1.00	0.65	**111.49**
049 -1531-173-00	WANG LICHEN	6363 CHRISTIE AVE #1014	Multi-Family Residential	768	1	0.65	7-Day	1.00	0.65	**111.49**
049 -1531-174-00	WERNER ROGER	6363 CHRISTIE AVE #1015	Multi-Family Residential	768	1	0.65	7-Day	1.00	0.65	**111.49**
049 -1531-175-00	DAVIDSON WARREN S TR	6363 CHRISTIE AVE #1016	Multi-Family Residential	1,369	1	0.65	7-Day	1.00	0.65	**111.49**
049 -1531-176-00	GOODMAN JOHN E & SANDRA N TRS	6363 CHRISTIE AVE	Multi-Family Residential	1,144	1	0.65	7-Day	1.00	0.65	**111.49**
049 -1531-177-00	GAO YUYING	6363 CHRISTIE AVE	Multi-Family Residential	634	1	0.65	7-Day	1.00	0.65	**111.49**
049 -1531-178-00	LARSEN ROGER E & ELIZABETH E TRS	6363 CHRISTIE AVE	Multi-Family Residential	768	1	0.65	7-Day	1.00	0.65	**111.49**
049 -1531-179-00	CHAU CYNTHIA S TR	6363 CHRISTIE AVE	Multi-Family Residential	768	1	0.65	7-Day	1.00	0.65	**111.49**
049 -1531-180-00	FRAENKEL JEAN M	6363 CHRISTIE AVE #1024	Multi-Family Residential	768	1	0.65	7-Day	1.00	0.65	**111.49**
049 -1531-181-00	TZVETIN IVAN D & ELLEN Y TRS	6363 CHRISTIE AVE	Multi-Family Residential	768	1	0.65	7-Day	1.00	0.65	**111.49**
049 -1531-182-00	KASHANI AHMAD	6363 CHRISTIE AVE #2426	Multi-Family Residential	1,369	1	0.65	7-Day	1.00	0.65	**111.49**
049 -1531-183-00	JOHNSON DALE E & ALICE W	6363 CHRISTIE AVE #1027	Multi-Family Residential	1,144	1	0.65	7-Day	1.00	0.65	**111.49**
049 -1531-185-00	LOUIE GRACE	6363 CHRISTIE AVE	Multi-Family Residential	768	1	0.65	7-Day	1.00	0.65	**111.49**
049 -1531-186-01	SOLORZANO SALV & ILSE	6363 CHRISTIE AVE #1103	Multi-Family Residential	1,402	1	0.65	7-Day	1.00	0.65	**111.49**
049 -1531-187-00	CLEAVINGER NANCY C TR & DAVID	6363 CHRISTIE AVE	Multi-Family Residential	768	1	0.65	7-Day	1.00	0.65	**111.49**
049 -1531-188-00	DEMARTINI ROBERT L & JUDITH E TRS	6363 CHRISTIE AVE	Multi-Family Residential	768	1	0.65	7-Day	1.00	0.65	**111.49**
049 -1531-189-00	LO KAM S & LILY C TRS	6363 CHRISTIE AVE #A	Multi-Family Residential	1,369	1	0.65	7-Day	1.00	0.65	**111.49**
049 -1531-190-00	CHEN PATRICK P	6363 CHRISTIE AVE #200	Multi-Family Residential	1,144	1	0.65	7-Day	1.00	0.65	**111.49**
049 -1531-191-00	MEEKS MARK E	6363 CHRISTIE AVE #1111	Multi-Family Residential	634	1	0.65	7-Day	1.00	0.65	**111.49**
049 -1531-192-00	SUN CATHY	6363 CHRISTIE AVE	Multi-Family Residential	768	1	0.65	7-Day	1.00	0.65	**111.49**
049 -1531-193-00	MODABBER AHAD & ARBABI MAHNAZ TRS	6363 CHRISTIE AVE	Multi-Family Residential	768	1	0.65	7-Day	1.00	0.65	**111.49**
049 -1531-194-00	HSU YAMON	6363 CHRISTIE AVE	Multi-Family Residential	768	1	0.65	7-Day	1.00	0.65	**111.49**
049 -1531-195-00	LIT WILLIAM K & CHOU TING H	6363 CHRISTIE AVE #1115	Multi-Family Residential	768	1	0.65	7-Day	1.00	0.65	**111.49**
049 -1531-196-00	CHEN HENRY A	6363 CHRISTIE AVE #1116	Multi-Family Residential	1,369	1	0.65	7-Day	1.00	0.65	**111.49**
049 -1531-197-00	CHARLES M TR	6363 CHRISTIE AVE	Multi-Family Residential	1,144	1	0.65	7-Day	1.00	0.65	**111.49**
049 -1531-198-00	MORIMOTO JOE T & ANN K TRS	6363 CHRISTIE AVE	Multi-Family Residential	634	1	0.65	7-Day	1.00	0.65	**111.49**
049 -1531-199-00	HERBERT ROBERT W JR TR	6363 CHRISTIE AVE	Multi-Family Residential	768	1	0.65	7-Day	1.00	0.65	**111.49**
049 -1531-200-00	LAM HANNAH S TR	6363 CHRISTIE AVE #1123	Multi-Family Residential	768	1	0.65	7-Day	1.00	0.65	**111.49**
049 -1531-201-00	MA IVAN	6363 CHRISTIE AVE #1124	Multi-Family Residential	768	1	0.65	7-Day	1.00	0.65	**111.49**
049 -1531-202-00	LIM RON A & FONG DAISY K	6363 CHRISTIE AVE	Multi-Family Residential	768	1	0.65	7-Day	1.00	0.65	**111.49**
049 -1531-203-00	YAN DORIS J & XIAO Y	6363 CHRISTIE AVE #2G	Multi-Family Residential	1,369	1	0.65	7-Day	1.00	0.65	**111.49**
049 -1531-204-00	WONG SIMON W & WAIKEN H TRS	6363 CHRISTIE AVE	Multi-Family Residential	1,144	1	0.65	7-Day	1.00	0.65	**111.49**
049 -1531-205-00	FONG PHILIP K	6363 CHRISTIE AVE #2122	Multi-Family Residential	634	1	0.65	7-Day	1.00	0.65	**111.49**
049 -1531-206-00	KYPROS GEORGE P ETAL	6363 CHRISTIE AVE	Multi-Family Residential	768	1	0.65	7-Day	1.00	0.65	**111.49**
049 -1531-207-00	WANG GUANG T	6363 CHRISTIE AVE	Multi-Family Residential	768	1	0.65	7-Day	1.00	0.65	**111.49**
049 -1531-208-00	SAM PAUL & ANNE H ETAL	6363 CHRISTIE AVE	Multi-Family Residential	768	1	0.65	7-Day	1.00	0.65	**111.49**
049 -1531-209-00	KURTZER BARRY J TR	6363 CHRISTIE AVE #1205	Multi-Family Residential	768	1	0.65	7-Day	1.00	0.65	**111.49**
049 -1531-210-00	HIGHBERG IVAR E & RODRICKHIGHBERG GAIL	6363 CHRISTIE AVE	Multi-Family Residential	1,369	1	0.65	7-Day	1.00	0.65	**111.49**
049 -1531-211-00	SRIVASTAVA MANISHA TR	6363 CHRISTIE AVE	Multi-Family Residential	1,144	1	0.65	7-Day	1.00	0.65	**111.49**
049 -1531-212-00	SCOTT CHRISTOPHER A	6363 CHRISTIE AVE #1211	Multi-Family Residential	634	1	0.65	7-Day	1.00	0.65	**111.49**
049 -1531-213-00	DONALDSON LESLIE	6363 CHRISTIE AVE #1212	Multi-Family Residential	768	1	0.65	7-Day	1.00	0.65	**111.49**
049 -1531-214-00	MCGRATH TERENCE W	6363 CHRISTIE AVE	Multi-Family Residential	768	1	0.65	7-Day	1.00	0.65	**111.49**
049 -1531-215-00	TAVALES SABY	6363 CHRISTIE AVE #1214	Multi-Family Residential	768	1	0.65	7-Day	1.00	0.65	**111.49**
049 -1531-216-00	HSU KANG JR & MARIA C TRS	6363 CHRISTIE AVE	Multi-Family Residential	768	1	0.65	7-Day	1.00	0.65	**111.49**
049 -1531-217-00	KUNAKEMAKORN PRAVIT & TIPLADA TRS	6363 CHRISTIE AVE	Multi-Family Residential	1,369	1	0.65	7-Day	1.00	0.65	**111.49**
049 -1531-218-00	MELTZ DEAN & OXMAN CORI TRS	6363 CHRISTIE AVE	Multi-Family Residential	1,144	1	0.65	7-Day	1.00	0.65	**111.49**
049 -1531-219-00	JANSEN PATRICIA L TR	6363 CHRISTIE AVE #1221	Multi-Family Residential	634	1	0.65	7-Day	1.00	0.65	**111.49**
049 -1531-220-00	YEUNG RUBY	6363 CHRISTIE AVE	Multi-Family Residential	768	1	0.65	7-Day	1.00	0.65	**111.49**
049 -1531-221-00	FAIRLEY ANA M CUSTDN FOR ANGELINA M FAIRLEY	6363 CHRISTIE AVE	Multi-Family Residential	768	1	0.65	7-Day	1.00	0.65	**111.49**
049 -1531-222-00	PALMA JULIA	6363 CHRISTIE AVE #1224	Multi-Family Residential	768	1	0.65	7-Day	1.00	0.65	**111.49**
049 -1531-223-00	KOPEL JERRY H TR	6363 CHRISTIE AVE	Multi-Family Residential	768	1	0.65	7-Day	1.00	0.65	**111.49**
049 -1531-224-00	WONG EVELINA L ETAL	6363 CHRISTIE AVE #1226	Multi-Family Residential	1,369	1	0.65	7-Day	1.00	0.65	**111.49**
049 -1531-225-00	MENDELSOHN PAMELA TR	6363 CHRISTIE AVE	Multi-Family Residential	1,144	1	0.65	7-Day	1.00	0.65	**111.49**
049 -1531-226-00	LEAN JAY F TR	6363 CHRISTIE AVE #1301	Multi-Family Residential	634	1	0.65	7-Day	1.00	0.65	**111.49**
049 -1531-227-00	TONG DIANE K	6363 CHRISTIE AVE #1622	Multi-Family Residential	1,369	1	0.65	7-Day	1.00	0.65	**111.49**
049 -1531-228-00	DAQUIPA ANTONIO S & NENITA B TRUST	6363 CHRISTIE AVE	Multi-Family Residential	768	1	0.65	7-Day	1.00	0.65	**111.49**
049 -1531-229-00	YAO JAMES D & MARIAN C TRS	6363 CHRISTIE AVE	Multi-Family Residential	768	1	0.65	7-Day	1.00	0.65	**111.49**
049 -1531-230-00	GU ZHENG & SHIQIANG ETAL	6363 CHRISTIE AVE #1305	Multi-Family Residential	768	1	0.65	7-Day	1.00	0.65	**111.49**
049 -1531-231-00	EHTESHAMI ALAN R & HAMID SHAYA	6363 CHRISTIE AVE #1306	Multi-Family Residential	1,369	1	0.65	7-Day	1.00	0.65	**111.49**
049 -1531-232-00	BURKE MICHAEL K TR & MENDEZ JOSE A TR	6363 CHRISTIE AVE #1307	Multi-Family Residential	1,144	1	0.65	7-Day	1.00	0.65	**111.49**
049 -1531-233-00	MANGRAVITE DONALD N & CAROL A RS	6363 CHRISTIE AVE	Multi-Family Residential	-	1	0.65	7-Day	1.00	0.65	**111.49**
049 -1531-234-00	JIANG BENJAMIN H	6363 CHRISTIE AVE #1312	Multi-Family Residential	768	1	0.65	7-Day	1.00	0.65	**111.49**
049 -1531-235-00	CHEN SPENCER H & MEI M TRS	6363 CHRISTIE AVE #323	Multi-Family Residential	768	1	0.65	7-Day	1.00	0.65	**111.49**
049 -1531-236-00	LAU ELIZABETH	6363 CHRISTIE AVE #1314	Multi-Family Residential	768	1	0.65	7-Day	1.00	0.65	**111.49**
049 -1531-237-00	CHEN CHRISTINE N	6363 CHRISTIE AVE #1315	Multi-Family Residential	768	1	0.65	7-Day	1.00	0.65	**111.49**
049 -1531-238-00	SHEEN DONG S	6363 CHRISTIE AVE #1316	Multi-Family Residential	1,369	1	0.65	7-Day	1.00	0.65	**111.49**
049 -1531-239-00	SCIUTTO ROBERT J	6363 CHRISTIE AVE #300	Multi-Family Residential	1,144	1	0.65	7-Day	1.00	0.65	**111.49**
049 -1531-240-00	WONG DOUGLAS G & TRACY	6363 CHRISTIE AVE #1321	Multi-Family Residential	634	1	0.65	7-Day	1.00	0.65	**111.49**
049 -1531-241-00	PROWSE ROBERT J & BEVERLY J TRS	6363 CHRISTIE AVE	Multi-Family Residential	-	1	0.65	7-Day	1.00	0.65	**111.49**
049 -1531-242-00	MOORE BARRY A & MARGARET M TRS	6363 CHRISTIE AVE	Multi-Family Residential	-	1	0.65	7-Day	1.00	0.65	**111.49**
049 -1531-243-00	GHAFURI GITA	6363 CHRISTIE AVE #1807	Multi-Family Residential	768	1	0.65	7-Day	1.00	0.65	**111.49**
049 -1531-244-00	T & Y LEE FAMILY INVESTMENTS LLC	6363 CHRISTIE AVE	Multi-Family Residential	768	1	0.65	7-Day	1.00	0.65	**111.49**
049 -1531-245-00	ZWOYER EUGENE TR	6363 CHRISTIE AVE #155	Multi-Family Residential	-	1	0.65	7-Day	1.00	0.65	**111.49**
049 -1531-246-00	CHANG GWO S & PAI H	6363 CHRISTIE AVE	Multi-Family Residential	1,144	1	0.65	7-Day	1.00	0.65	**111.49**
049 -1531-247-00	CHU THERESA	6363 CHRISTIE AVE #1401	Multi-Family Residential	634	1	0.65	7-Day	1.00	0.65	**111.49**
049 -1531-248-00	KILGOUR WINNIE K	6363 CHRISTIE AVE #1402	Multi-Family Residential	768	1	0.65	7-Day	1.00	0.65	**111.49**
049 -1531-249-00	CHANG KRISTINE TR	6363 CHRISTIE AVE	Multi-Family Residential	768	1	0.65	7-Day	1.00	0.65	**111.49**
049 -1531-250-00	RA EUN K	6363 CHRISTIE AVE #1404	Multi-Family Residential	768	1	0.65	7-Day	1.00	0.65	**111.49**
049 -1531-251-00	HICKS DAVID K	6363 CHRISTIE AVE	Multi-Family Residential	768	1	0.65	7-Day	1.00	0.65	**111.49**
049 -1531-252-00	FITZGERALD LARRY	6363 CHRISTIE AVE	Multi-Family Residential	1,369	1	0.65	7-Day	1.00	0.65	**111.49**
049 -1531-253-00	BROWN BENTE TR	6363 CHRISTIE AVE #1407	Multi-Family Residential	1,144	1	0.65	7-Day	1.00	0.65	**111.49**
049 -1531-254-00	KRIDLER CHARLES C & BARBARA R TRS	6363 CHRISTIE AVE #8	Multi-Family Residential	634	1	0.65	7-Day	1.00	0.65	**111.49**
049 -1531-255-00	PARER JULIAN T & ROBIN M	6363 CHRISTIE AVE	Multi-Family Residential	-	1	0.65	7-Day	1.00	0.65	**111.49**
049 -1531-256-00	CLEAVINGER NANCY C TR	6363 CHRISTIE AVE	Multi-Family Residential	768	1	0.65	7-Day	1.00	0.65	**111.49**
049 -1531-257-00	WU CORTNEY Y ETAL	6363 CHRISTIE AVE #1414	Multi-Family Residential	768	1	0.65	7-Day	1.00	0.65	**111.49**
049 -1531-258-00	YOUNG JOSEPH M & JUNE H TRS	6363 CHRISTIE AVE	Multi-Family Residential	768	1	0.65	7-Day	1.00	0.65	**111.49**
049 -1531-259-00	HIKEL MICHAEL G & SUSAN F	6363 CHRISTIE AVE	Multi-Family Residential	1,369	1	0.65	7-Day	1.00	0.65	**111.49**
049 -1531-260-00	LIN ANGIE C & CANDICE C	6363 CHRISTIE AVE #1417	Multi-Family Residential	1,144	1	0.65	7-Day	1.00	0.65	**111.49**
049 -1531-261-00	KOO EVA S TR	6363 CHRISTIE AVE	Multi-Family Residential	634	1	0.65	7-Day	1.00	0.65	**111.49**
049 -1531-262-00	RASHID EHSAN & WAHIDA I	6363 CHRISTIE AVE	Multi-Family Residential	768	1	0.65	7-Day	1.00	0.65	**111.49**
049 -1531-263-00	CHUNG DIANA J TR	6363 CHRISTIE AVE	Multi-Family Residential	-	1	0.65	7-Day	1.00	0.65	**111.49**
049 -1531-264-00	BASSO GABRIEL L	6363 CHRISTIE AVE #1424	Multi-Family Residential	768	1	0.65	7-Day	1.00	0.65	**111.49**
049 -1531-265-00	AMAR EDUARDO E	6363 CHRISTIE AVE #1425	Multi-Family Residential	768	1	0.65	7-Day	1.00	0.65	**111.49**
049 -1531-266-00	HSIEH LIANG & MEI H	6363 CHRISTIE AVE	Multi-Family Residential	1,369	1	0.65	7-Day	1.00	0.65	**111.49**
049 -1531-267-00	BARRY JOSEPH TR	6363 CHRISTIE AVE #1427	Multi-Family Residential	1,144	1	0.65	7-Day	1.00	0.65	**111.49**

City of Emeryville
Citywide Property and Business Improvement District
Fiscal Year 2015/16 Assessment Roll

APN	Owner	Address	Land Use Classification	Building Square Feet	Units / Rooms / Screens / Slips / Acres	Land Use Factor	Service Days	Service Days Factor	Special Benefit Points	Assessment
049 -1531-268-00	CRISPELL EARL C JR TR	6363 CHRISTIE AVE #1501	Multi-Family Residential	634	1	0.65	7-Day	1.00	0.65	**111.49**
049 -1531-269-00	KIM JESSICA & LEE ESTHER	6363 CHRISTIE AVE #1502	Multi-Family Residential	768	1	0.65	7-Day	1.00	0.65	**111.49**
049 -1531-270-00	CHAN HELEN	6363 CHRISTIE AVE #254	Multi-Family Residential	768	1	0.65	7-Day	1.00	0.65	**111.49**
049 -1531-271-00	HUNG TZENGFANG & SHOUMEN T TRS	6363 CHRISTIE AVE	Multi-Family Residential	768	1	0.65	7-Day	1.00	0.65	**111.49**
049 -1531-272-00	HAYWOOD BRAD J	6363 CHRISTIE AVE #1505	Multi-Family Residential	768	1	0.65	7-Day	1.00	0.65	**111.49**
049 -1531-273-00	CHIU YU P	6363 CHRISTIE AVE #1506	Multi-Family Residential	1,369	1	0.65	7-Day	1.00	0.65	**111.49**
049 -1531-274-00	LINDSEY TERRY	6363 CHRISTIE AVE #1507	Multi-Family Residential	1,144	1	0.65	7-Day	1.00	0.65	**111.49**
049 -1531-275-00	LYONS ROBERT D & CATHERINE TRS	6363 CHRISTIE AVE	Multi-Family Residential	-	1	0.65	7-Day	1.00	0.65	**111.49**
049 -1531-276-00	YOO ANDREW	6363 CHRISTIE AVE #1512	Multi-Family Residential	768	1	0.65	7-Day	1.00	0.65	**111.49**
049 -1531-277-00	KOO EVA S TR	6363 CHRISTIE AVE	Multi-Family Residential	-	1	0.65	7-Day	1.00	0.65	**111.49**
049 -1531-278-00	LEE KIMUN & YU VIVIENNE	6363 CHRISTIE AVE #1514	Multi-Family Residential	768	1	0.65	7-Day	1.00	0.65	**111.49**
049 -1531-279-00	BAVON LLC	6363 CHRISTIE AVE	Multi-Family Residential	768	1	0.65	7-Day	1.00	0.65	**111.49**
049 -1531-280-00	LEE WALTER T TR	6363 CHRISTIE AVE	Multi-Family Residential	-	1	0.65	7-Day	1.00	0.65	**111.49**
049 -1531-281-00	ESALMI A A	6363 CHRISTIE AVE	Multi-Family Residential	1,144	1	0.65	7-Day	1.00	0.65	**111.49**
049 -1531-282-00	ZENTNER ROBERT & JENNY	6363 CHRISTIE AVE	Multi-Family Residential	634	1	0.65	7-Day	1.00	0.65	**111.49**
049 -1531-283-00	WATSON BOBBY L TR	6363 CHRISTIE AVE #1522	Multi-Family Residential	768	1	0.65	7-Day	1.00	0.65	**111.49**
049 -1531-284-00	CAMPBELL EUGENE R	6363 CHRISTIE AVE #1523	Multi-Family Residential	768	1	0.65	7-Day	1.00	0.65	**111.49**
049 -1531-285-00	KIM MOON S & SHIOUN	6363 CHRISTIE AVE #1524	Multi-Family Residential	768	1	0.65	7-Day	1.00	0.65	**111.49**
049 -1531-286-00	PARK SANG H	6363 CHRISTIE AVE	Multi-Family Residential	768	1	0.65	7-Day	1.00	0.65	**111.49**
049 -1531-287-00	GRIEGO JOE P	6363 CHRISTIE AVE #1526	Multi-Family Residential	-	1	0.65	7-Day	1.00	0.65	**111.49**
049 -1531-288-00	PAGET KAREN M	6363 CHRISTIE AVE #1527	Multi-Family Residential	1,144	1	0.65	7-Day	1.00	0.65	**111.49**
049 -1531-289-00	SHIRILLA MICHAEL G	6363 CHRISTIE AVE	Multi-Family Residential	-	1	0.65	7-Day	1.00	0.65	**111.49**
049 -1531-290-00	ULLMANN PETER	6363 CHRISTIE AVE #310	Multi-Family Residential	-	1	0.65	7-Day	1.00	0.65	**111.49**
049 -1531-291-00	LEWIS MUNA L	6363 CHRISTIE AVE	Multi-Family Residential	768	1	0.65	7-Day	1.00	0.65	**111.49**
049 -1531-292-00	CHOO SUNG S	6363 CHRISTIE AVE #1604	Multi-Family Residential	768	1	0.65	7-Day	1.00	0.65	**111.49**
049 -1531-293-00	HSU PIERRE C & HUANG YIHFEN	6363 CHRISTIE AVE #A	Multi-Family Residential	768	1	0.65	7-Day	1.00	0.65	**111.49**
049 -1531-294-00	MOASSER FARHAD & MARIAM TRS	6363 CHRISTIE AVE #1606	Multi-Family Residential	1,369	1	0.65	7-Day	1.00	0.65	**111.49**
049 -1531-295-00	URBACH JULIE C TR	6363 CHRISTIE AVE	Multi-Family Residential	1,144	1	0.65	7-Day	1.00	0.65	**111.49**
049 -1531-296-00	KANG SAMUEL	6363 CHRISTIE AVE #1611	Multi-Family Residential	634	1	0.65	7-Day	1.00	0.65	**111.49**
049 -1531-297-00	ALLEN DALLAS V TR	6363 CHRISTIE AVE	Multi-Family Residential	768	1	0.65	7-Day	1.00	0.65	**111.49**
049 -1531-298-00	CAPITO JACK	6363 CHRISTIE AVE #1613	Multi-Family Residential	768	1	0.65	7-Day	1.00	0.65	**111.49**
049 -1531-299-00	LIN MENG C	6363 CHRISTIE AVE	Multi-Family Residential	768	1	0.65	7-Day	1.00	0.65	**111.49**
049 -1531-300-00	GRUNER GEORGE & MARIA TRS	6363 CHRISTIE AVE #1615	Multi-Family Residential	768	1	0.65	7-Day	1.00	0.65	**111.49**
049 -1531-301-00	KRAFCHICK MARCELLINE TR	6363 CHRISTIE AVE #1616	Multi-Family Residential	1,369	1	0.65	7-Day	1.00	0.65	**111.49**
049 -1531-302-00	AINAI TOMOKA & NEWELL JOHN	6363 CHRISTIE AVE #1617	Multi-Family Residential	1,144	1	0.65	7-Day	1.00	0.65	**111.49**
049 -1531-303-00	WRIGHT BRETT D & MARIE C TRS	6363 CHRISTIE AVE #802	Multi-Family Residential	634	1	0.65	7-Day	1.00	0.65	**111.49**
049 -1531-304-00	TONG DIANE K ETAL	6363 CHRISTIE AVE #1622	Multi-Family Residential	768	1	0.65	7-Day	1.00	0.65	**111.49**
049 -1531-305-00	COHEN ALFRED J & CHEW MARY L	6363 CHRISTIE AVE #1623	Multi-Family Residential	-	1	0.65	7-Day	1.00	0.65	**111.49**
049 -1531-306-00	BEKELE FASIL	6363 CHRISTIE AVE #1624	Multi-Family Residential	768	1	0.65	7-Day	1.00	0.65	**111.49**
049 -1531-307-00	CHEUNG JOSEPH L & BETTY Y	6363 CHRISTIE AVE	Multi-Family Residential	768	1	0.65	7-Day	1.00	0.65	**111.49**
049 -1531-308-00	MODABBER AHAD & ARBABI MAHNAZ TRS	6363 CHRISTIE AVE	Multi-Family Residential	1,369	1	0.65	7-Day	1.00	0.65	**111.49**
049 -1531-309-00	DARAIEFARD KHANDAN	6363 CHRISTIE AVE	Multi-Family Residential	1,144	1	0.65	7-Day	1.00	0.65	**111.49**
049 -1531-310-00	OLEARY BRADLEY S TR	6363 CHRISTIE AVE	Multi-Family Residential	634	1	0.65	7-Day	1.00	0.65	**111.49**
049 -1531-311-00	KUNAKEMAKORN NUMSIRI C	6363 CHRISTIE AVE	Multi-Family Residential	768	1	0.65	7-Day	1.00	0.65	**111.49**
049 -1531-312-00	WONG SHELLY TR	6363 CHRISTIE AVE	Multi-Family Residential	768	1	0.65	7-Day	1.00	0.65	**111.49**
049 -1531-313-00	MARTINSIMMONS CAROLYN TR	6363 CHRISTIE AVE #1704	Multi-Family Residential	768	1	0.65	7-Day	1.00	0.65	**111.49**
049 -1531-314-00	HAZELITT GERALDINE & JEFFREY	6363 CHRISTIE AVE #1705	Multi-Family Residential	768	1	0.65	7-Day	1.00	0.65	**111.49**
049 -1531-315-00	SHEN SHILING	6363 CHRISTIE AVE #1706	Multi-Family Residential	1,369	1	0.65	7-Day	1.00	0.65	**111.49**
049 -1531-316-00	TSINA RICHARD V & IRENE W TRS	6363 CHRISTIE AVE	Multi-Family Residential	1,144	1	0.65	7-Day	1.00	0.65	**111.49**
049 -1531-317-00	FREUDIGER FELICIA TR	6363 CHRISTIE AVE #1711	Multi-Family Residential	634	1	0.65	7-Day	1.00	0.65	**111.49**
049 -1531-318-00	STJAMES ANTHONY C & VALERIE T	6363 CHRISTIE AVE	Multi-Family Residential	768	1	0.65	7-Day	1.00	0.65	**111.49**
049 -1531-319-00	HSU LAURIE TR	6363 CHRISTIE AVE	Multi-Family Residential	768	1	0.65	7-Day	1.00	0.65	**111.49**
049 -1531-320-00	LAM LAWRENCE L & JANE C TRS	6363 CHRISTIE AVE	Multi-Family Residential	768	1	0.65	7-Day	1.00	0.65	**111.49**
049 -1531-321-00	CHEUNG SUNNY Y	6363 CHRISTIE AVE #1715	Multi-Family Residential	768	1	0.65	7-Day	1.00	0.65	**111.49**
049 -1531-322-00	WONG SIMON W & WAIKEN H TRS	6363 CHRISTIE AVE #1023	Multi-Family Residential	1,369	1	0.65	7-Day	1.00	0.65	**111.49**
049 -1531-323-00	WONG ALEXANDER & TSE MARI	6363 CHRISTIE AVE	Multi-Family Residential	1,144	1	0.65	7-Day	1.00	0.65	**111.49**
049 -1531-324-00	HAN RIVA W & HSIEH ELAINE A	6363 CHRISTIE AVE #487	Multi-Family Residential	634	1	0.65	7-Day	1.00	0.65	**111.49**
049 -1531-325-00	PARK JUN HYEONG ETAL	6363 CHRISTIE AVE #1722	Multi-Family Residential	768	1	0.65	7-Day	1.00	0.65	**111.49**
049 -1531-326-00	YAMAGATA BLAINE	6363 CHRISTIE AVE	Multi-Family Residential	-	1	0.65	7-Day	1.00	0.65	**111.49**
049 -1531-327-00	KHABIRI FARZAD & MANSOUR ASIEH TRS	6363 CHRISTIE AVE #2523	Multi-Family Residential	768	1	0.65	7-Day	1.00	0.65	**111.49**
049 -1531-328-00	THOMS RONALD H & ANNE R TRS	6363 CHRISTIE AVE #2302	Multi-Family Residential	-	1	0.65	7-Day	1.00	0.65	**111.49**
049 -1531-329-00	SUNG SHIH S & BETTY L TRS	6363 CHRISTIE AVE	Multi-Family Residential	1,369	1	0.65	7-Day	1.00	0.65	**111.49**
049 -1531-330-00	KIYOMOTO MICHAEL G & MONTALBAN DEBBIE L	6363 CHRISTIE AVE #1727	Multi-Family Residential	1,144	1	0.65	7-Day	1.00	0.65	**111.49**
049 -1531-331-00	RANGCHI ARSALAN & ARSALAN	6363 CHRISTIE AVE #1801	Multi-Family Residential	634	1	0.65	7-Day	1.00	0.65	**111.49**
049 -1531-332-00	HOVERSTEN VINCENT W & MARJORIE E TRS	6363 CHRISTIE AVE	Multi-Family Residential	-	1	0.65	7-Day	1.00	0.65	**111.49**
049 -1531-333-00	FORD JOSEPH K	6363 CHRISTIE AVE	Multi-Family Residential	768	1	0.65	7-Day	1.00	0.65	**111.49**
049 -1531-334-00	CHERIAN KORULA T & SIMONE P TRS	6363 CHRISTIE AVE	Multi-Family Residential	768	1	0.65	7-Day	1.00	0.65	**111.49**
049 -1531-335-00	EHTESHAMI ALAN R	6363 CHRISTIE AVE #1805	Multi-Family Residential	768	1	0.65	7-Day	1.00	0.65	**111.49**
049 -1531-336-00	NOMURA CARL T	6363 CHRISTIE AVE	Multi-Family Residential	1,369	1	0.65	7-Day	1.00	0.65	**111.49**
049 -1531-337-00	GHAFURI GITA	6363 CHRISTIE AVE #1807	Multi-Family Residential	1,144	1	0.65	7-Day	1.00	0.65	**111.49**
049 -1531-338-00	MORRISON WILLIAM H	6363 CHRISTIE AVE	Multi-Family Residential	634	1	0.65	7-Day	1.00	0.65	**111.49**
049 -1531-339-00	GHAFOURI KHADIJEH	6363 CHRISTIE AVE #1807	Multi-Family Residential	768	1	0.65	7-Day	1.00	0.65	**111.49**
049 -1531-340-00	DUPUIS TIMOTHY & AIDA	6363 CHRISTIE AVE	Multi-Family Residential	768	1	0.65	7-Day	1.00	0.65	**111.49**
049 -1531-341-00	MORGAN KARL M TR	6363 CHRISTIE AVE	Multi-Family Residential	768	1	0.65	7-Day	1.00	0.65	**111.49**
049 -1531-342-00	TANG WILLIAM W	6363 CHRISTIE AVE	Multi-Family Residential	768	1	0.65	7-Day	1.00	0.65	**111.49**
049 -1531-343-00	CHIHWA TSANG & SHYUE L KUO AB DISCLAIMER LIV TR	6363 CHRISTIE AVE	Multi-Family Residential	1,369	1	0.65	7-Day	1.00	0.65	**111.49**
049 -1531-344-00	SADEGHI ALI	6363 CHRISTIE AVE	Multi-Family Residential	1,144	1	0.65	7-Day	1.00	0.65	**111.49**
049 -1531-345-00	NGAI DONALD & BEVERLY TRS & NGAI STELLA J	6363 CHRISTIE AVE	Multi-Family Residential	634	1	0.65	7-Day	1.00	0.65	**111.49**
049 -1531-346-00	TING ALAN R	6363 CHRISTIE AVE	Multi-Family Residential	768	1	0.65	7-Day	1.00	0.65	**111.49**
049 -1531-347-00	NOGUCHI YASUHIRO	6363 CHRISTIE AVE	Multi-Family Residential	768	1	0.65	7-Day	1.00	0.65	**111.49**
049 -1531-348-00	LAM CURTZ K	6363 CHRISTIE AVE	Multi-Family Residential	768	1	0.65	7-Day	1.00	0.65	**111.49**
049 -1531-349-00	LATIFI MITRA TR	6363 CHRISTIE AVE #1825	Multi-Family Residential	768	1	0.65	7-Day	1.00	0.65	**111.49**
049 -1531-350-00	KARPLUS CURTIS M TR	6363 CHRISTIE AVE #1826	Multi-Family Residential	1,369	1	0.65	7-Day	1.00	0.65	**111.49**
049 -1531-351-00	KUNG CHARLES Y & TAN HUEICHUING	6363 CHRISTIE AVE #1827	Multi-Family Residential	1,144	1	0.65	7-Day	1.00	0.65	**111.49**
049 -1531-352-00	BROWN DONNA A	6363 CHRISTIE AVE #1901	Multi-Family Residential	634	1	0.65	7-Day	1.00	0.65	**111.49**
049 -1531-353-00	LARSEN ROGER E& ELIZABETH E TRS	6363 CHRISTIE AVE	Multi-Family Residential	768	1	0.65	7-Day	1.00	0.65	**111.49**
049 -1531-354-00	UCHIKURA DARYL V	6363 CHRISTIE AVE #1903	Multi-Family Residential	-	1	0.65	7-Day	1.00	0.65	**111.49**
049 -1531-355-00	WONG KEN & CATHERINE	6363 CHRISTIE AVE #1904	Multi-Family Residential	768	1	0.65	7-Day	1.00	0.65	**111.49**
049 -1531-356-00	KUNAKEMAKORN NERISSA J	6363 CHRISTIE AVE #1905	Multi-Family Residential	768	1	0.65	7-Day	1.00	0.65	**111.49**
049 -1531-357-00	CHENG BILLY Y & CHAO J & JEN T	6363 CHRISTIE AVE	Multi-Family Residential	1,369	1	0.65	7-Day	1.00	0.65	**111.49**
049 -1531-358-00	ILKHANI REZA F	6363 CHRISTIE AVE #1907	Multi-Family Residential	1,144	1	0.65	7-Day	1.00	0.65	**111.49**
049 -1531-359-00	LAWRENCE DAVID R	6363 CHRISTIE AVE	Multi-Family Residential	634	1	0.65	7-Day	1.00	0.65	**111.49**
049 -1531-360-00	GONG MICHAEL W	6363 CHRISTIE AVE #1	Multi-Family Residential	768	1	0.65	7-Day	1.00	0.65	**111.49**
049 -1531-361-00	LIN PEII & HUII	6363 CHRISTIE AVE	Multi-Family Residential	768	1	0.65	7-Day	1.00	0.65	**111.49**
049 -1531-362-00	TAI SUCHING & MARY C	6363 CHRISTIE AVE	Multi-Family Residential	768	1	0.65	7-Day	1.00	0.65	**111.49**
049 -1531-363-00	LI QING	6363 CHRISTIE AVE	Multi-Family Residential	768	1	0.65	7-Day	1.00	0.65	**111.49**
049 -1531-364-00	ANDERSON STEVEN & CHARLOTTE	6363 CHRISTIE AVE #1916	Multi-Family Residential	1,369	1	0.65	7-Day	1.00	0.65	**111.49**

City of Emeryville
Citywide Property and Business Improvement District
Fiscal Year 2015/16 Assessment Roll

APN	Owner	Address	Land Use Classification	Building Square Feet	Units / Rooms / Screens / Slips / Acres	Land Use Factor	Service Days	Service Days Factor	Special Benefit Points	Assessment
049 -1531-365-00	ANVARY FREDOON A	6363 CHRISTIE AVE	Multi-Family Residential	1,144	1	0.65	7-Day	1.00	0.65	**111.49**
049 -1531-366-00	JANOYAN ARAM	6363 CHRISTIE AVE #1921	Multi-Family Residential	634	1	0.65	7-Day	1.00	0.65	**111.49**
049 -1531-367-00	FREEDMAN S R & SARAH W TRS	6363 CHRISTIE AVE	Multi-Family Residential	768	1	0.65	7-Day	1.00	0.65	**111.49**
049 -1531-368-00	SZE DAVID T	6363 CHRISTIE AVE	Multi-Family Residential	768	1	0.65	7-Day	1.00	0.65	**111.49**
049 -1531-369-00	SU CHARLIE	6363 CHRISTIE AVE	Multi-Family Residential	768	1	0.65	7-Day	1.00	0.65	**111.49**
049 -1531-370-00	REGAN KEVIN P TR (RESID EXEMPT)	6363 CHRISTIE AVE	Multi-Family Residential	768	1	0.65	7-Day	1.00	0.65	**111.49**
049 -1531-371-00	YAUNG ALAN T & FANGLING C ETAL	6363 CHRISTIE AVE	Multi-Family Residential	1,369	1	0.65	7-Day	1.00	0.65	**111.49**
049 -1531-372-00	OWENS GISELA I TR	6363 CHRISTIE AVE #1927	Multi-Family Residential	-	1	0.65	7-Day	1.00	0.65	**111.49**
049 -1531-373-00	YU KEVIN & YIP DEBBIE Y	6363 CHRISTIE AVE	Multi-Family Residential	634	1	0.65	7-Day	1.00	0.65	**111.49**
049 -1531-374-00	BEHBAHANI SHAYDA	6363 CHRISTIE AVE #2002	Multi-Family Residential	768	1	0.65	7-Day	1.00	0.65	**111.49**
049 -1531-375-00	SEDA STEVEN J	6363 CHRISTIE AVE	Multi-Family Residential	768	1	0.65	7-Day	1.00	0.65	**111.49**
049 -1531-376-00	SCHUTZE WILLIAM R	6363 CHRISTIE AVE #2004	Multi-Family Residential	768	1	0.65	7-Day	1.00	0.65	**111.49**
049 -1531-377-00	LAM REBECCA L & STANLEY C	6363 CHRISTIE AVE	Multi-Family Residential	768	1	0.65	7-Day	1.00	0.65	**111.49**
049 -1531-378-00	CHENG BILLY & CHAOJEN & JENTSWEN	6363 CHRISTIE AVE	Multi-Family Residential	1,369	1	0.65	7-Day	1.00	0.65	**111.49**
049 -1531-379-00	GO HOMER U & JANE C	6363 CHRISTIE AVE	Multi-Family Residential	1,144	1	0.65	7-Day	1.00	0.65	**111.49**
049 -1531-380-00	KORPELL HERBERT S	6363 CHRISTIE AVE #2011	Multi-Family Residential	634	1	0.65	7-Day	1.00	0.65	**111.49**
049 -1531-381-00	LOUIE MICHAEL L	6363 CHRISTIE AVE	Multi-Family Residential	768	1	0.65	7-Day	1.00	0.65	**111.49**
049 -1531-382-00	CHAN GEORGE K & ENG E	6363 CHRISTIE AVE	Multi-Family Residential	768	1	0.65	7-Day	1.00	0.65	**111.49**
049 -1531-383-00	WENGER ELLIOTT L & CLARE M TRS	6363 CHRISTIE AVE	Multi-Family Residential	-	1	0.65	7-Day	1.00	0.65	**111.49**
049 -1531-384-00	TAM MICHAEL T & DORCAS S TRS	6363 CHRISTIE AVE	Multi-Family Residential	768	1	0.65	7-Day	1.00	0.65	**111.49**
049 -1531-385-00	KHAMSI SOUDI	6363 CHRISTIE AVE #2016	Multi-Family Residential	1,369	1	0.65	7-Day	1.00	0.65	**111.49**
049 -1531-386-00	TAM MICHAEL T & DORCAS S TRS	6363 CHRISTIE AVE	Multi-Family Residential	1,144	1	0.65	7-Day	1.00	0.65	**111.49**
049 -1531-387-00	DIAZ ALEJANDRO C & VICENTE	6363 CHRISTIE AVE	Multi-Family Residential	634	1	0.65	7-Day	1.00	0.65	**111.49**
049 -1531-388-00	SON JUNG S	6363 CHRISTIE AVE #2022	Multi-Family Residential	768	1	0.65	7-Day	1.00	0.65	**111.49**
049 -1531-389-00	GITLIS ANN K TR	6363 CHRISTIE AVE #251	Multi-Family Residential	768	1	0.65	7-Day	1.00	0.65	**111.49**
049 -1531-390-00	LUO PING	6363 CHRISTIE AVE #2024	Multi-Family Residential	768	1	0.65	7-Day	1.00	0.65	**111.49**
049 -1531-391-00	CHEN JUN & DU YAN	6363 CHRISTIE AVE	Multi-Family Residential	768	1	0.65	7-Day	1.00	0.65	**111.49**
049 -1531-392-00	ROSENBERG DONALD L & DIANE TRS	6363 CHRISTIE AVE #2026	Multi-Family Residential	1,369	1	0.65	7-Day	1.00	0.65	**111.49**
049 -1531-393-00	ROSENBERG DONALD & DIANE	6363 CHRISTIE AVE	Multi-Family Residential	1,144	1	0.65	7-Day	1.00	0.65	**111.49**
049 -1531-394-00	TONG CHINGHUA	6363 CHRISTIE AVE	Multi-Family Residential	634	1	0.65	7-Day	1.00	0.65	**111.49**
049 -1531-395-00	JI BAOCONG	6363 CHRISTIE AVE	Multi-Family Residential	768	1	0.65	7-Day	1.00	0.65	**111.49**
049 -1531-396-00	GRANADOS KATHLEEN A & ROLANDO G ETAL	6363 CHRISTIE AVE	Multi-Family Residential	768	1	0.65	7-Day	1.00	0.65	**111.49**
049 -1531-397-00	SADEGHI ALI & TEHRANI STATIRA R	6363 CHRISTIE AVE	Multi-Family Residential	768	1	0.65	7-Day	1.00	0.65	**111.49**
049 -1531-398-00	ARAKAWA MASAHIRO	6363 CHRISTIE AVE	Multi-Family Residential	768	1	0.65	7-Day	1.00	0.65	**111.49**
049 -1531-399-00	CHEUNG WAH D & SE SIU N TRS	6363 CHRISTIE AVE	Multi-Family Residential	-	1	0.65	7-Day	1.00	0.65	**111.49**
049 -1531-400-00	CHEN THERESA C	6363 CHRISTIE AVE #2107	Multi-Family Residential	1,144	1	0.65	7-Day	1.00	0.65	**111.49**
049 -1531-401-00	HUIE ANDREW	6363 CHRISTIE AVE #2111	Multi-Family Residential	634	1	0.65	7-Day	1.00	0.65	**111.49**
049 -1531-402-00	CHOW JAMES C & DIANA T	6363 CHRISTIE AVE	Multi-Family Residential	768	1	0.65	7-Day	1.00	0.65	**111.49**
049 -1531-403-00	DRACH JAMIE	6363 CHRISTIE AVE #2113	Multi-Family Residential	768	1	0.65	7-Day	1.00	0.65	**111.49**
049 -1531-404-00	LEE CHRISTINA	6363 CHRISTIE AVE #2114	Multi-Family Residential	768	1	0.65	7-Day	1.00	0.65	**111.49**
049 -1531-405-00	LUNDING JORGEN V TR	6363 CHRISTIE AVE	Multi-Family Residential	768	1	0.65	7-Day	1.00	0.65	**111.49**
049 -1531-406-00	JEON YONG & KIM SOO	6363 CHRISTIE AVE #2116	Multi-Family Residential	1,369	1	0.65	7-Day	1.00	0.65	**111.49**
049 -1531-407-00	LUNDING BIRTE K TR	6363 CHRISTIE AVE	Multi-Family Residential	1,144	1	0.65	7-Day	1.00	0.65	**111.49**
049 -1531-408-00	KLINGER JOHN & AMALIA TRS	6363 CHRISTIE AVE	Multi-Family Residential	634	1	0.65	7-Day	1.00	0.65	**111.49**
049 -1531-409-00	FONG PHILIP K	6363 CHRISTIE AVE #2122	Multi-Family Residential	768	1	0.65	7-Day	1.00	0.65	**111.49**
049 -1531-410-00	LAU MELANIE N & LEE IRENE	6363 CHRISTIE AVE	Multi-Family Residential	768	1	0.65	7-Day	1.00	0.65	**111.49**
049 -1531-411-00	HSIE VICTORIA M TR	6363 CHRISTIE AVE #2124	Multi-Family Residential	768	1	0.65	7-Day	1.00	0.65	**111.49**
049 -1531-412-00	CHEN CHENYIN & MEIYIN	6363 CHRISTIE AVE #313	Multi-Family Residential	768	1	0.65	7-Day	1.00	0.65	**111.49**
049 -1531-413-00	NEVADA CHRISTIE EMCA LLC	6363 CHRISTIE AVE	Multi-Family Residential	1,369	1	0.65	7-Day	1.00	0.65	**111.49**
049 -1531-414-00	NIEMI GUNNAR & BETTY	6363 CHRISTIE AVE #2127	Multi-Family Residential	1,144	1	0.65	7-Day	1.00	0.65	**111.49**
049 -1531-415-00	BAHAROVA LINA	6363 CHRISTIE AVE #2201	Multi-Family Residential	634	1	0.65	7-Day	1.00	0.65	**111.49**
049 -1531-416-00	SZE DAVID & VINCENT	6363 CHRISTIE AVE #3025	Multi-Family Residential	768	1	0.65	7-Day	1.00	0.65	**111.49**
049 -1531-417-00	VALENZUELA PABLO D	6363 CHRISTIE AVE	Multi-Family Residential	-	1	0.65	7-Day	1.00	0.65	**111.49**
049 -1531-418-00	CALICA JULITO P & AIDA M	6363 CHRISTIE AVE #2204	Multi-Family Residential	768	1	0.65	7-Day	1.00	0.65	**111.49**
049 -1531-419-00	DAILAMI SIAMAK ETAL	6363 CHRISTIE AVE #2205	Multi-Family Residential	768	1	0.65	7-Day	1.00	0.65	**111.49**
049 -1531-420-00	BISKINTAOUI MADELEINE N TR	6363 CHRISTIE AVE #2206	Multi-Family Residential	1,369	1	0.65	7-Day	1.00	0.65	**111.49**
049 -1531-421-00	R EMERYVILLE HOME LLC	6363 CHRISTIE AVE	Multi-Family Residential	1,144	1	0.65	7-Day	1.00	0.65	**111.49**
049 -1531-422-00	DASILVA RULETA	6363 CHRISTIE AVE #2211	Multi-Family Residential	634	1	0.65	7-Day	1.00	0.65	**111.49**
049 -1531-423-00	KIM YONG S TR	6363 CHRISTIE AVE	Multi-Family Residential	768	1	0.65	7-Day	1.00	0.65	**111.49**
049 -1531-424-00	KASHANI AHMAD A	6363 CHRISTIE AVE #2426	Multi-Family Residential	768	1	0.65	7-Day	1.00	0.65	**111.49**
049 -1531-425-00	YIN JAY C	6363 CHRISTIE AVE	Multi-Family Residential	768	1	0.65	7-Day	1.00	0.65	**111.49**
049 -1531-426-00	MADANI SEYED H	6363 CHRISTIE AVE	Multi-Family Residential	768	1	0.65	7-Day	1.00	0.65	**111.49**
049 -1531-427-00	LAZARUIK BRADLEY	6363 CHRISTIE AVE	Multi-Family Residential	1,369	1	0.65	7-Day	1.00	0.65	**111.49**
049 -1531-428-00	DORSEY DONALD E	6363 CHRISTIE AVE #2217	Multi-Family Residential	1,144	1	0.65	7-Day	1.00	0.65	**111.49**
049 -1531-429-00	SCHWARTZ STEVEN L & YEOW LIAN	6363 CHRISTIE AVE #2221	Multi-Family Residential	634	1	0.65	7-Day	1.00	0.65	**111.49**
049 -1531-430-00	MELEWICZ F M	6363 CHRISTIE AVE	Multi-Family Residential	-	1	0.65	7-Day	1.00	0.65	**111.49**
049 -1531-431-00	FUJIYAMA TAKAKO	6363 CHRISTIE AVE #2223	Multi-Family Residential	768	1	0.65	7-Day	1.00	0.65	**111.49**
049 -1531-432-00	SAIDIAN AARON	6363 CHRISTIE AVE #2224	Multi-Family Residential	768	1	0.65	7-Day	1.00	0.65	**111.49**
049 -1531-433-00	JOHNSON TRALEE	6363 CHRISTIE AVE #2225	Multi-Family Residential	768	1	0.65	7-Day	1.00	0.65	**111.49**
049 -1531-434-00	GERHARDT L P & MASAKO K	6363 CHRISTIE AVE #2226	Multi-Family Residential	1,369	1	0.65	7-Day	1.00	0.65	**111.49**
049 -1531-435-00	TAYLOR DAVID W & MYRA C	6363 CHRISTIE AVE #2227	Multi-Family Residential	1,144	1	0.65	7-Day	1.00	0.65	**111.49**
049 -1531-436-00	DAVIDSON JEFFREY G & SATOKO N TRS	6363 CHRISTIE AVE	Multi-Family Residential	634	1	0.65	7-Day	1.00	0.65	**111.49**
049 -1531-437-00	LEE LAIN L	6363 CHRISTIE AVE	Multi-Family Residential	768	1	0.65	7-Day	1.00	0.65	**111.49**
049 -1531-438-00	SAVARESE PATRIA S TR	6363 CHRISTIE AVE #343	Multi-Family Residential	-	1	0.65	7-Day	1.00	0.65	**111.49**
049 -1531-439-00	NEAL CLIFFORD G & LINDA J	6363 CHRISTIE AVE	Multi-Family Residential	768	1	0.65	7-Day	1.00	0.65	**111.49**
049 -1531-440-00	GRANADOS ROLANDO G & WILHELMINA O TRS	6363 CHRISTIE AVE	Multi-Family Residential	768	1	0.65	7-Day	1.00	0.65	**111.49**
049 -1531-441-00	ESLAMI A A & FARZAN FARIVAR	6363 CHRISTIE AVE	Multi-Family Residential	1,369	1	0.65	7-Day	1.00	0.65	**111.49**
049 -1531-442-00	MCARTHUR VICTORIA P	6363 CHRISTIE AVE	Multi-Family Residential	1,144	1	0.65	7-Day	1.00	0.65	**111.49**
049 -1531-443-00	JUNEJA SANJEEV	6363 CHRISTIE AVE #1902	Multi-Family Residential	634	1	0.65	7-Day	1.00	0.65	**111.49**
049 -1531-444-00	SUN MELISSA K	6363 CHRISTIE AVE #2312	Multi-Family Residential	768	1	0.65	7-Day	1.00	0.65	**111.49**
049 -1531-445-00	LIN DOUGLAS	6363 CHRISTIE AVE	Multi-Family Residential	768	1	0.65	7-Day	1.00	0.65	**111.49**
049 -1531-446-00	REGAN KEVIN P TR (SURVIVORS)	6363 CHRISTIE AVE	Multi-Family Residential	-	1	0.65	7-Day	1.00	0.65	**111.49**
049 -1531-447-00	FENG YUH T	6363 CHRISTIE AVE	Multi-Family Residential	768	1	0.65	7-Day	1.00	0.65	**111.49**
049 -1531-448-00	TSENG SABRINA L	6363 CHRISTIE AVE #2316	Multi-Family Residential	1,369	1	0.65	7-Day	1.00	0.65	**111.49**
049 -1531-449-00	CHITRCHARATN NIRAMOL	6363 CHRISTIE AVE #2317	Multi-Family Residential	1,144	1	0.65	7-Day	1.00	0.65	**111.49**
049 -1531-450-00	YANG JANET	6363 CHRISTIE AVE #34	Multi-Family Residential	634	1	0.65	7-Day	1.00	0.65	**111.49**
049 -1531-451-00	SALEHOMOUM MARYAM	6363 CHRISTIE AVE #2322	Multi-Family Residential	768	1	0.65	7-Day	1.00	0.65	**111.49**
049 -1531-452-00	OKEEFE PATRICK	6363 CHRISTIE AVE #2323	Multi-Family Residential	768	1	0.65	7-Day	1.00	0.65	**111.49**
049 -1531-453-00	SHAREI MARCUS M	6363 CHRISTIE AVE #2	Multi-Family Residential	768	1	0.65	7-Day	1.00	0.65	**111.49**
049 -1531-454-00	CHAN VIVIAN	6363 CHRISTIE AVE #2506	Multi-Family Residential	768	1	0.65	7-Day	1.00	0.65	**111.49**
049 -1531-455-00	SAIDIAN NISSAN & CAROL M TRS	6363 CHRISTIE AVE #2326	Multi-Family Residential	1,369	1	0.65	7-Day	1.00	0.65	**111.49**
049 -1531-456-00	HALASZ MICHAEL F & HISAKO	6363 CHRISTIE AVE #2327	Multi-Family Residential	1,144	1	0.65	7-Day	1.00	0.65	**111.49**
049 -1531-457-00	NICCO MARK	6363 CHRISTIE AVE	Multi-Family Residential	-	1	0.65	7-Day	1.00	0.65	**111.49**
049 -1531-458-00	GRAEBE FREDERICK & HILDEGARD TRS	6363 CHRISTIE AVE	Multi-Family Residential	768	1	0.65	7-Day	1.00	0.65	**111.49**
049 -1531-459-00	LARSEN ROGER E & ELIZABETH E TRS	6363 CHRISTIE AVE	Multi-Family Residential	768	1	0.65	7-Day	1.00	0.65	**111.49**
049 -1531-460-00	YOUNG MICHAEL E	6363 CHRISTIE AVE #2404	Multi-Family Residential	768	1	0.65	7-Day	1.00	0.65	**111.49**
049 -1531-461-00	BISKINTAOUI MADELEINE N TR	6363 CHRISTIE AVE #2206	Multi-Family Residential	768	1	0.65	7-Day	1.00	0.65	**111.49**

City of Emeryville
Citywide Property and Business Improvement District
Fiscal Year 2015/16 Assessment Roll

APN	Owner	Address	Land Use Classification	Building Square Feet	Units / Rooms / Screens / Slips / Acres	Land Use Factor	Service Days	Service Days Factor	Special Benefit Points	Assessment
049 -1531-462-00	CHU HELEN H & HELEN Y	6363 CHRISTIE AVE	Multi-Family Residential	-	1	0.65	7-Day	1.00	0.65	**111.49**
049 -1531-463-00	GOODWIN ROBERT & ARLEEN TRUST	6363 CHRISTIE AVE #2407	Multi-Family Residential	-	1	0.65	7-Day	1.00	0.65	**111.49**
049 -1531-464-00	HU LINDA H	6363 CHRISTIE AVE	Multi-Family Residential	634	1	0.65	7-Day	1.00	0.65	**111.49**
049 -1531-465-00	TAI SUCHING & MARY C	6363 CHRISTIE AVE	Multi-Family Residential	768	1	0.65	7-Day	1.00	0.65	**111.49**
049 -1531-466-00	LIN MIKE W TR	6363 CHRISTIE AVE	Multi-Family Residential	768	1	0.65	7-Day	1.00	0.65	**111.49**
049 -1531-467-00	GREENE CHRISTOPHER A	6363 CHRISTIE AVE #2414	Multi-Family Residential	768	1	0.65	7-Day	1.00	0.65	**111.49**
049 -1531-468-00	HUANG MAGGIE	6363 CHRISTIE AVE	Multi-Family Residential	768	1	0.65	7-Day	1.00	0.65	**111.49**
049 -1531-469-00	NUMEIR YOUSSEF G TR ETAL	6363 CHRISTIE AVE	Multi-Family Residential	1,369	1	0.65	7-Day	1.00	0.65	**111.49**
049 -1531-470-00	KUBANIS AUDREY TR & KUBANIS PATRICIA TR	6363 CHRISTIE AVE	Multi-Family Residential	1,144	1	0.65	7-Day	1.00	0.65	**111.49**
049 -1531-471-00	PREJEAN JOSEPH B	6363 CHRISTIE AVE	Multi-Family Residential	634	1	0.65	7-Day	1.00	0.65	**111.49**
049 -1531-472-00	KWON CATHERINE S	6363 CHRISTIE AVE #2422	Multi-Family Residential	768	1	0.65	7-Day	1.00	0.65	**111.49**
049 -1531-473-00	PATEL PRAKASH & RITA	6363 CHRISTIE AVE #2423	Multi-Family Residential	768	1	0.65	7-Day	1.00	0.65	**111.49**
049 -1531-474-00	WONG CRAIG F	6363 CHRISTIE AVE #2424	Multi-Family Residential	768	1	0.65	7-Day	1.00	0.65	**111.49**
049 -1531-475-00	CIRIGLIANO THOMAS J & RASHELLE A TRS	6363 CHRISTIE AVE #2425	Multi-Family Residential	768	1	0.65	7-Day	1.00	0.65	**111.49**
049 -1531-476-00	KASHANI AHMAD A	6363 CHRISTIE AVE #2426	Multi-Family Residential	1,369	1	0.65	7-Day	1.00	0.65	**111.49**
049 -1531-477-00	LOPEZ RODOLFO	6363 CHRISTIE AVE #2427	Multi-Family Residential	1,144	1	0.65	7-Day	1.00	0.65	**111.49**
049 -1531-478-00	MORROW KRISTY L TR	6363 CHRISTIE AVE #2501	Multi-Family Residential	634	1	0.65	7-Day	1.00	0.65	**111.49**
049 -1531-479-00	JOWHARCHI JAHANSHAH	6363 CHRISTIE AVE	Multi-Family Residential	768	1	0.65	7-Day	1.00	0.65	**111.49**
049 -1531-480-00	SHEN WILLIAM T & LYDIA C TRS	6363 CHRISTIE AVE	Multi-Family Residential	768	1	0.65	7-Day	1.00	0.65	**111.49**
049 -1531-481-00	YU BETTINA	6363 CHRISTIE AVE	Multi-Family Residential	768	1	0.65	7-Day	1.00	0.65	**111.49**
049 -1531-482-00	DHILLON MALKIAT S & SUKHNINDER K TRS	6363 CHRISTIE AVE	Multi-Family Residential	768	1	0.65	7-Day	1.00	0.65	**111.49**
049 -1531-483-00	KARZEN LAURIE G TR	6363 CHRISTIE AVE #2506	Multi-Family Residential	1,369	1	0.65	7-Day	1.00	0.65	**111.49**
049 -1531-484-00	KARZEN LAURIE G TR	6363 CHRISTIE AVE #2506	Multi-Family Residential	1,144	1	0.65	7-Day	1.00	0.65	**111.49**
049 -1531-485-00	LAWRENCE DAVID R & LAVALLAWRENCE JULIA G	6363 CHRISTIE AVE	Multi-Family Residential	634	1	0.65	7-Day	1.00	0.65	**111.49**
049 -1531-486-00	KU ADRIAN & JENNIFER	6363 CHRISTIE AVE	Multi-Family Residential	768	1	0.65	7-Day	1.00	0.65	**111.49**
049 -1531-487-00	PACHECO VANESSA L	6363 CHRISTIE AVE	Multi-Family Residential	768	1	0.65	7-Day	1.00	0.65	**111.49**
049 -1531-488-00	JOHNSON RICHARD D	6363 CHRISTIE AVE	Multi-Family Residential	-	1	0.65	7-Day	1.00	0.65	**111.49**
049 -1531-489-00	BELISARIO NEOLINFA F TR	6363 CHRISTIE AVE	Multi-Family Residential	768	1	0.65	7-Day	1.00	0.65	**111.49**
049 -1531-490-00	LYNCH CLIFFORD & PRESTON CECILIA M	6363 CHRISTIE AVE #2516	Multi-Family Residential	1,369	1	0.65	7-Day	1.00	0.65	**111.49**
049 -1531-491-00	ZIMMERMAN STANLEY R TR	6363 CHRISTIE AVE #2517	Multi-Family Residential	1,144	1	0.65	7-Day	1.00	0.65	**111.49**
049 -1531-492-00	MAYOR ORLANDO B & ELIZABETH H TRS	6363 CHRISTIE AVE	Multi-Family Residential	634	1	0.65	7-Day	1.00	0.65	**111.49**
049 -1531-493-00	CHASE SUSAN L TRUST	6363 CHRISTIE AVE #2522	Multi-Family Residential	768	1	0.65	7-Day	1.00	0.65	**111.49**
049 -1531-494-00	LEE LAIN L	6363 CHRISTIE AVE	Multi-Family Residential	768	1	0.65	7-Day	1.00	0.65	**111.49**
049 -1531-495-00	KHAMSI SOUDI	6363 CHRISTIE AVE #2524	Multi-Family Residential	768	1	0.65	7-Day	1.00	0.65	**111.49**
049 -1531-496-00	WILLIAMS NANCY & ROGER	6363 CHRISTIE AVE #2525	Multi-Family Residential	768	1	0.65	7-Day	1.00	0.65	**111.49**
049 -1531-497-00	LAM PETER K & SUSAN TRUST	6363 CHRISTIE AVE	Multi-Family Residential	1,369	1	0.65	7-Day	1.00	0.65	**111.49**
049 -1531-498-00	CHENG ANTHONY C TR	6363 CHRISTIE AVE	Multi-Family Residential	1,144	1	0.65	7-Day	1.00	0.65	**111.49**
049 -1531-499-00	ALDERMAN DONNA	6363 CHRISTIE AVE #2601	Multi-Family Residential	634	1	0.65	7-Day	1.00	0.65	**111.49**
049 -1531-500-00	OWEN MARIE L	6363 CHRISTIE AVE #2602	Multi-Family Residential	768	1	0.65	7-Day	1.00	0.65	**111.49**
049 -1531-501-00	MULYANTO MATTHEW ETAL	6363 CHRISTIE AVE	Multi-Family Residential	768	1	0.65	7-Day	1.00	0.65	**111.49**
049 -1531-502-00	BERTSCH JOHN D & WONG ALISON A TRS	6363 CHRISTIE AVE	Multi-Family Residential	768	1	0.65	7-Day	1.00	0.65	**111.49**
049 -1531-503-00	FARMANFARMAIAN MANDANA & JORDAN JALEH S	6363 CHRISTIE AVE #1601	Multi-Family Residential	768	1	0.65	7-Day	1.00	0.65	**111.49**
049 -1531-504-00	SANTO BARBARA G TR	6363 CHRISTIE AVE #2606	Multi-Family Residential	1,369	1	0.65	7-Day	1.00	0.65	**111.49**
049 -1531-505-00	HAUGHN MARIA F TR BYPASS TRUST	6363 CHRISTIE AVE #2607	Multi-Family Residential	1,144	1	0.65	7-Day	1.00	0.65	**111.49**
049 -1531-506-00	MOAYEDZADEH MEHRDAD	6363 CHRISTIE AVE #2611	Multi-Family Residential	634	1	0.65	7-Day	1.00	0.65	**111.49**
049 -1531-507-00	CHEN JUSTIN	6363 CHRISTIE AVE	Multi-Family Residential	768	1	0.65	7-Day	1.00	0.65	**111.49**
049 -1531-508-00	STEINBERG JOSHUA P	6363 CHRISTIE AVE #2613	Multi-Family Residential	768	1	0.65	7-Day	1.00	0.65	**111.49**
049 -1531-509-00	GATT JASON D	6363 CHRISTIE AVE #2614	Multi-Family Residential	768	1	0.65	7-Day	1.00	0.65	**111.49**
049 -1531-510-00	MAVANDADI GEV S	6363 CHRISTIE AVE #2615	Multi-Family Residential	768	1	0.65	7-Day	1.00	0.65	**111.49**
049 -1531-511-00	SZE VINCENT & JOSEPH T & DAVID	6363 CHRISTIE AVE	Multi-Family Residential	1,369	1	0.65	7-Day	1.00	0.65	**111.49**
049 -1531-512-00	AGHAMIR SHAHAB	6363 CHRISTIE AVE #3	Multi-Family Residential	1,144	1	0.65	7-Day	1.00	0.65	**111.49**
049 -1531-513-00	SARRAN TONY	6363 CHRISTIE AVE	Multi-Family Residential	634	1	0.65	7-Day	1.00	0.65	**111.49**
049 -1531-514-00	SHU RAYMOND J & AMY T TRS	6363 CHRISTIE AVE #2622	Multi-Family Residential	768	1	0.65	7-Day	1.00	0.65	**111.49**
049 -1531-515-00	SHAMSAI STEVEN & MAHNAZ TRS	6363 CHRISTIE AVE	Multi-Family Residential	768	1	0.65	7-Day	1.00	0.65	**111.49**
049 -1531-516-00	TERMAN MICHELLE J	6363 CHRISTIE AVE #2624	Multi-Family Residential	768	1	0.65	7-Day	1.00	0.65	**111.49**
049 -1531-517-00	CHEUNG MICHELLE V	6363 CHRISTIE AVE #2625	Multi-Family Residential	768	1	0.65	7-Day	1.00	0.65	**111.49**
049 -1531-518-00	SZE DAVID & KING YAH Y & MING T & MING T	6363 CHRISTIE AVE	Multi-Family Residential	1,369	1	0.65	7-Day	1.00	0.65	**111.49**
049 -1531-519-00	KWONG SUSAN TR	6363 CHRISTIE AVE #2627	Multi-Family Residential	1,144	1	0.65	7-Day	1.00	0.65	**111.49**
049 -1531-520-00	UHROWCZIK NORMA TR	6363 CHRISTIE AVE	Multi-Family Residential	634	1	0.65	7-Day	1.00	0.65	**111.49**
049 -1531-521-00	YU BARRY	6363 CHRISTIE AVE	Multi-Family Residential	768	1	0.65	7-Day	1.00	0.65	**111.49**
049 -1531-522-00	REGAN KEVIN P TR (RESID EXEMPT)	6363 CHRISTIE AVE	Multi-Family Residential	768	1	0.65	7-Day	1.00	0.65	**111.49**
049 -1531-523-00	LIN MARGARET TR	6363 CHRISTIE AVE	Multi-Family Residential	-	1	0.65	7-Day	1.00	0.65	**111.49**
049 -1531-524-00	TANG ROBERT S & ALICE S TRS	6363 CHRISTIE AVE	Multi-Family Residential	768	1	0.65	7-Day	1.00	0.65	**111.49**
049 -1531-525-00	LEE IRENE	6363 CHRISTIE AVE	Multi-Family Residential	-	1	0.65	7-Day	1.00	0.65	**111.49**
049 -1531-526-00	DAVIS DELON F & DELORES E	6363 CHRISTIE AVE #2707	Multi-Family Residential	1,144	1	0.65	7-Day	1.00	0.65	**111.49**
049 -1531-527-00	SOMMER MARK TR	6363 CHRISTIE AVE #2711	Multi-Family Residential	634	1	0.65	7-Day	1.00	0.65	**111.49**
049 -1531-528-00	HOVERSTEN VINCENT W & MARJORIE E TRS ETAL	6363 CHRISTIE AVE	Multi-Family Residential	-	1	0.65	7-Day	1.00	0.65	**111.49**
049 -1531-529-00	GO BYRON C	6363 CHRISTIE AVE	Multi-Family Residential	768	1	0.65	7-Day	1.00	0.65	**111.49**
049 -1531-530-00	MANGIN JOE	6363 CHRISTIE AVE #2714	Multi-Family Residential	768	1	0.65	7-Day	1.00	0.65	**111.49**
049 -1531-531-00	MURPHY WILLIAM I TR	6363 CHRISTIE AVE #2715	Multi-Family Residential	768	1	0.65	7-Day	1.00	0.65	**111.49**
049 -1531-532-00	KUMAR PAVITHRA & SRINIVASAN VIVEK	6363 CHRISTIE AVE #2716	Multi-Family Residential	1,369	1	0.65	7-Day	1.00	0.65	**111.49**
049 -1531-533-00	CAPITO JACK	6363 CHRISTIE AVE #1613	Multi-Family Residential	1,144	1	0.65	7-Day	1.00	0.65	**111.49**
049 -1531-534-00	GRAEBE FREDERICK & HILDEGARD TRS	6363 CHRISTIE AVE	Multi-Family Residential	634	1	0.65	7-Day	1.00	0.65	**111.49**
049 -1531-535-00	ASKARINEJAD PEYMAN	6363 CHRISTIE AVE #2722	Multi-Family Residential	768	1	0.65	7-Day	1.00	0.65	**111.49**
049 -1531-536-00	EVENHAIM LILI	6363 CHRISTIE AVE #2723	Multi-Family Residential	768	1	0.65	7-Day	1.00	0.65	**111.49**
049 -1531-537-00	PENG DAVID & YING TRS	6363 CHRISTIE AVE	Multi-Family Residential	768	1	0.65	7-Day	1.00	0.65	**111.49**
049 -1531-538-00	LEE ESTHER K TR	6363 CHRISTIE AVE #2806	Multi-Family Residential	768	1	0.65	7-Day	1.00	0.65	**111.49**
049 -1531-539-00	LIN MARGARET TR	6363 CHRISTIE AVE	Multi-Family Residential	-	1	0.65	7-Day	1.00	0.65	**111.49**
049 -1531-540-00	DUNN CHARLES B & MARILYN	6363 CHRISTIE AVE	Multi-Family Residential	1,144	1	0.65	7-Day	1.00	0.65	**111.49**
049 -1531-541-00	OW STUART L	6363 CHRISTIE AVE #2801	Multi-Family Residential	634	1	0.65	7-Day	1.00	0.65	**111.49**
049 -1531-542-00	JEW CHARLES C & VICTORIA W TRS	6363 CHRISTIE AVE #2016	Multi-Family Residential	1,600	1	0.65	7-Day	1.00	0.65	**111.49**
049 -1531-543-00	WONGLI WINNIE M TR	6363 CHRISTIE AVE #D	Multi-Family Residential	1,600	1	0.65	7-Day	1.00	0.65	**111.49**
049 -1531-544-00	LEE ESTHER K TR	6363 CHRISTIE AVE	Multi-Family Residential	1,369	1	0.65	7-Day	1.00	0.65	**111.49**
049 -1531-545-00	SEAGRAVES LOYD D TR	6363 CHRISTIE AVE	Multi-Family Residential	1,144	1	0.65	7-Day	1.00	0.65	**111.49**
049 -1531-546-00	RILEY CRAIG R & CAROL TRS	6363 CHRISTIE AVE #802	Multi-Family Residential	634	1	0.65	7-Day	1.00	0.65	**111.49**
049 -1531-547-00	LIU RAYMOND & AGNES TRS	6363 CHRISTIE AVE #2814	Multi-Family Residential	-	1	0.65	7-Day	1.00	0.65	**111.49**
049 -1531-548-00	BHANDARI NARPAT & CHANDRA TRS	6363 CHRISTIE AVE #2815	Multi-Family Residential	1,600	1	0.65	7-Day	1.00	0.65	**111.49**
049 -1531-549-00	WFT TNG TRUST	6363 CHRISTIE AVE	Multi-Family Residential	-	1	0.65	7-Day	1.00	0.65	**111.49**
049 -1531-550-00	HANEY JEFFREY N & HANEY JEFFREY N	6363 CHRISTIE AVE	Multi-Family Residential	1,144	1	0.65	7-Day	1.00	0.65	**111.49**
049 -1531-551-00	SCHWARTZ STEVE	6363 CHRISTIE AVE	Multi-Family Residential	634	1	0.65	7-Day	1.00	0.65	**111.49**
049 -1531-552-00	CHOI YOUNG M TR	6363 CHRISTIE AVE	Multi-Family Residential	1,600	1	0.65	7-Day	1.00	0.65	**111.49**
049 -1531-553-00	SMITH DOUGLAS E TR	6363 CHRISTIE AVE #2825	Multi-Family Residential	-	1	0.65	7-Day	1.00	0.65	**111.49**
049 -1531-554-00	DENG JOHN	6363 CHRISTIE AVE #2826	Multi-Family Residential	1,369	1	0.65	7-Day	1.00	0.65	**111.49**
049 -1531-555-00	DENG JOHN	6363 CHRISTIE AVE #2826	Multi-Family Residential	1,144	1	0.65	7-Day	1.00	0.65	**111.49**
049 -1531-556-00	HOVERSTEN VINCENT W & MARJORIE E TRS	6363 CHRISTIE AVE	Multi-Family Residential	-	1	0.65	7-Day	1.00	0.65	**111.49**
049 -1531-557-00	DEKEL CHAIM & YAFA	6363 CHRISTIE AVE #2	Multi-Family Residential	1,600	1	0.65	7-Day	1.00	0.65	**111.49**
049 -1531-558-00	YAO MAY C TR	6363 CHRISTIE AVE	Multi-Family Residential	1,600	1	0.65	7-Day	1.00	0.65	**111.49**

City of Emeryville
Citywide Property and Business Improvement District
Fiscal Year 2015/16 Assessment Roll

APN	Owner	Address	Land Use Classification	Building Square Feet	Units / Rooms / Screens / Slips / Acres	Land Use Factor	Service Days	Service Days Factor	Special Benefit Points	Assessment
049 -1531-559-00	LU DAVID	6363 CHRISTIE AVE	Multi-Family Residential	1,369	1	0.65	7-Day	1.00	0.65	**111.49**
049 -1531-560-00	MELCER CARLOS & JACOBO	6363 CHRISTIE AVE #1707	Multi-Family Residential	1,144	1	0.65	7-Day	1.00	0.65	**111.49**
049 -1531-561-00	YANG SHU Y	6363 CHRISTIE AVE #2911	Multi-Family Residential	634	1	0.65	7-Day	1.00	0.65	**111.49**
049 -1531-562-00	ALEXIEVAJACKSON BOIANA & JACKSON JOHN H	6363 CHRISTIE AVE #2914	Multi-Family Residential	1,600	1	0.65	7-Day	1.00	0.65	**111.49**
049 -1531-563-00	WHITMAN EDWIN J & ELLEN A TRS	6363 CHRISTIE AVE #2915	Multi-Family Residential	1,600	1	0.65	7-Day	1.00	0.65	**111.49**
049 -1531-564-00	ROTH MICHAEL S & HIOE KIM F	6363 CHRISTIE AVE #2916	Multi-Family Residential	1,369	1	0.65	7-Day	1.00	0.65	**111.49**
049 -1531-565-00	SOROUR NAGUI & LAILA	6363 CHRISTIE AVE	Multi-Family Residential	1,144	1	0.65	7-Day	1.00	0.65	**111.49**
049 -1531-566-00	ROSENFELD SHLOMO I & ILANA L TRS	6363 CHRISTIE AVE	Multi-Family Residential	-	1	0.65	7-Day	1.00	0.65	**111.49**
049 -1531-567-00	JOWHARCHI JAHANSHAH	6363 CHRISTIE AVE	Multi-Family Residential	1,600	1	0.65	7-Day	1.00	0.65	**111.49**
049 -1531-568-00	LAPAN DAVID I	6363 CHRISTIE AVE #2925	Multi-Family Residential	1,600	1	0.65	7-Day	1.00	0.65	**111.49**
049 -1531-569-00	WONG WAI M	6363 CHRISTIE AVE	Multi-Family Residential	-	1	0.65	7-Day	1.00	0.65	**111.49**
049 -1531-570-00	WONG WAI M	6363 CHRISTIE AVE	Multi-Family Residential	-	1	0.65	7-Day	1.00	0.65	**111.49**
049 -1531-571-00	YANG ANNIE	6363 CHRISTIE AVE #2911	Multi-Family Residential	634	1	0.65	7-Day	1.00	0.65	**111.49**
049 -1531-572-00	ANDERSON ROBERT L & ELISABETH O TRS	6363 CHRISTIE AVE	Multi-Family Residential	1,600	1	0.65	7-Day	1.00	0.65	**111.49**
049 -1531-573-00	LAM PETER K & SUSAN A TRS	6363 CHRISTIE AVE	Multi-Family Residential	1,600	1	0.65	7-Day	1.00	0.65	**111.49**
049 -1531-574-00	FAIRBANKS CRAIG & NATALEE	6363 CHRISTIE AVE #3006	Multi-Family Residential	1,369	1	0.65	7-Day	1.00	0.65	**111.49**
049 -1531-575-00	MILLMAN MICHAEL S	6363 CHRISTIE AVE #3007	Multi-Family Residential	1,144	1	0.65	7-Day	1.00	0.65	**111.49**
049 -1531-576-00	YAUNG ALAN T & FANGLING C ETAL	6363 CHRISTIE AVE	Multi-Family Residential	634	1	0.65	7-Day	1.00	0.65	**111.49**
049 -1531-577-00	PREJEAN JOSEPH B	6363 CHRISTIE AVE	Multi-Family Residential	1,600	1	0.65	7-Day	1.00	0.65	**111.49**
049 -1531-578-00	YOUNG ANGELA & WILLIAM TRS	6363 CHRISTIE AVE	Multi-Family Residential	1,600	1	0.65	7-Day	1.00	0.65	**111.49**
049 -1531-579-00	SCHEUERMAN JOHN D	6363 CHRISTIE AVE #3016	Multi-Family Residential	1,369	1	0.65	7-Day	1.00	0.65	**111.49**
049 -1531-580-00	ALMUBARAKI FAHAD H & SUNDUS M	6363 CHRISTIE AVE	Multi-Family Residential	-	1	0.65	7-Day	1.00	0.65	**111.49**
049 -1531-581-00	TAVASSOLI KAMYAR & POURSHAFIE MEHRDOUKHT	6363 CHRISTIE AVE	Multi-Family Residential	634	1	0.65	7-Day	1.00	0.65	**111.49**
049 -1531-582-00	KAHNG SAMUEL T & ANNIE A	6363 CHRISTIE AVE	Multi-Family Residential	1,600	1	0.65	7-Day	1.00	0.65	**111.49**
049 -1531-583-00	SZE DAVID T	6363 CHRISTIE AVE #3025	Multi-Family Residential	1,600	1	0.65	7-Day	1.00	0.65	**111.49**
049 -1531-584-00	HUANG CHIN C TR MARTIAL TRUST & HUANG CHIN C ETAL	6363 CHRISTIE AVE	Multi-Family Residential	1,369	1	0.65	7-Day	1.00	0.65	**111.49**
049 -1531-585-00	LOPEZ RODOLFO E	6363 CHRISTIE AVE #3027	Multi-Family Residential	1,144	1	0.65	7-Day	1.00	0.65	**111.49**
049 -1532-001-00	FULMER ROBERT T	3306 POWELL ST	General Office	6,261	-	7.26	7-Day	1.00	7.26	**1,245.72**
049 -1532-002-00	KULKA RICHARD H	3300 POWELL ST #101	General Office	3,090	-	3.58	7-Day	1.00	3.58	**614.80**
049 -1532-003-00	KULKA RICHARD H	3300 POWELL ST #101	General Office	1,152	-	1.34	7-Day	1.00	1.34	**229.21**
049 -1532-004-00	EMERY COVE MARINA CONDOMINIUM ASSOCIATION	3300 POWELL ST	General Office	1,152	-	1.34	7-Day	1.00	1.34	**229.21**
049 -1532-005-00	KULKA RICHARD H	3300 POWELL ST #101	General Office	1,152	-	1.34	7-Day	1.00	1.34	**229.21**
049 -1532-006-00	SNS HOLDINGS LLC	3300 POWELL ST	Boat Slip	-	1	0.31	7-Day	1.00	0.31	**53.17**
049 -1532-007-00	SNS HOLDINGS LLC	3300 POWELL ST	Boat Slip	-	1	0.31	7-Day	1.00	0.31	**53.17**
049 -1532-008-00	DOSTER FRED R TR	3300 POWELL ST #2A	Boat Slip	-	1	0.31	7-Day	1.00	0.31	**53.17**
049 -1532-009-00	PAMFILOFF EUGENE & ERENA	3300 POWELL ST	Boat Slip	-	1	0.31	7-Day	1.00	0.31	**53.17**
049 -1532-010-00	MONTGOMERY CAROLANNE TR TRUST ONE	3300 POWELL ST	Boat Slip	-	1	0.31	7-Day	1.00	0.31	**53.17**
049 -1532-011-00	MORRISON WILLIAM H	3300 POWELL ST	Boat Slip	-	1	0.31	7-Day	1.00	0.31	**53.17**
049 -1532-012-00	RODRIGUEZ ROBERT M TR	3300 POWELL ST	Boat Slip	-	1	0.31	7-Day	1.00	0.31	**53.17**
049 -1532-013-00	CHEN EUGENE J & KIRASAMUTRANONT RADA TRS	3300 POWELL ST #14B	Boat Slip	-	1	0.31	7-Day	1.00	0.31	**53.17**
049 -1532-014-00	HOWSEPIAN DANIEL & ANNEMIEKE TRS	3300 POWELL ST	Boat Slip	-	1	0.31	7-Day	1.00	0.31	**53.17**
049 -1532-015-00	WILSON K C & JOLE	3300 POWELL ST	Boat Slip	-	1	0.31	7-Day	1.00	0.31	**53.17**
049 -1532-016-00	PATRICK NORMA J & JAMES M	3300 POWELL ST	Boat Slip	-	1	0.31	7-Day	1.00	0.31	**53.17**
049 -1532-017-00	HOREJSI MICHAEL E & PATRICIA H	3300 POWELL ST	Boat Slip	-	1	0.31	7-Day	1.00	0.31	**53.17**
049 -1532-018-00	CARDOZO BRIAN & ANNA	3300 POWELL ST	Boat Slip	-	1	0.31	7-Day	1.00	0.31	**53.17**
049 -1532-019-00	ZEHENDER G W TR	3300 POWELL ST	Boat Slip	-	1	0.31	7-Day	1.00	0.31	**53.17**
049 -1532-020-00	KANE ROBERT B	3300 POWELL ST #382	Boat Slip	-	1	0.31	7-Day	1.00	0.31	**53.17**
049 -1532-021-00	SERRADELL DAVID & JANICE	3300 POWELL ST #A16F	Boat Slip	-	1	0.31	7-Day	1.00	0.31	**53.17**
049 -1532-022-00	NGUYEN BAO	3300 POWELL ST	Boat Slip	-	1	0.31	7-Day	1.00	0.31	**53.17**
049 -1532-023-00	KULKA RICHARD H	3300 POWELL ST #101	Boat Slip	-	1	0.31	7-Day	1.00	0.31	**53.17**
049 -1532-024-00	KANE ROBERT B	3300 POWELL ST #382	Boat Slip	-	1	0.31	7-Day	1.00	0.31	**53.17**
049 -1532-025-00	BUCKLEY LANCE D & SARA A	3300 POWELL ST	Boat Slip	-	1	0.31	7-Day	1.00	0.31	**53.17**
049 -1532-026-00	LESTER WILLIAM W 3RD TR	3300 POWELL ST	Boat Slip	-	1	0.31	7-Day	1.00	0.31	**53.17**
049 -1532-027-00	LIU CHENG H	3300 POWELL ST	Boat Slip	-	1	0.31	7-Day	1.00	0.31	**53.17**
049 -1532-028-00	KANE ROBERT B	3300 POWELL ST #382	Boat Slip	-	1	0.31	7-Day	1.00	0.31	**53.17**
049 -1532-029-00	DOYLE PETER B & NIA B	3300 POWELL ST	Boat Slip	-	1	0.31	7-Day	1.00	0.31	**53.17**
049 -1532-030-00	KOESTER TIMOTHY H	3300 POWELL ST	Boat Slip	-	1	0.31	7-Day	1.00	0.31	**53.17**
049 -1532-031-00	SHARF ROBERT H & ELIZABETH H	3300 POWELL ST	Boat Slip	-	1	0.31	7-Day	1.00	0.31	**53.17**
049 -1532-032-00	CUMMINS DONAL D & CAROL F TRS	3300 POWELL ST	Boat Slip	-	1	0.31	7-Day	1.00	0.31	**53.17**
049 -1532-033-00	SHARF ROBERT H & ELIZABETH H	3300 POWELL ST	Boat Slip	-	1	0.31	7-Day	1.00	0.31	**53.17**
049 -1532-034-00	MALKASIAN JEFFREY A & MASTERS STEVEN P	3300 POWELL ST #3	Boat Slip	-	1	0.31	7-Day	1.00	0.31	**53.17**
049 -1532-035-00	CASSEL CORY L SR	3300 POWELL ST	Boat Slip	-	1	0.31	7-Day	1.00	0.31	**53.17**
049 -1532-036-00	PINTHER STEAPHEN W	3300 POWELL ST	Boat Slip	-	1	0.31	7-Day	1.00	0.31	**53.17**
049 -1532-037-00	GRUBB JAMES L	3300 POWELL ST	Boat Slip	-	1	0.31	7-Day	1.00	0.31	**53.17**
049 -1532-038-00	LUNDING JORGEN V TR	3300 POWELL ST	Boat Slip	-	1	0.31	7-Day	1.00	0.31	**53.17**
049 -1532-039-00	WORRALL RUSSELL S & ROZLYNN M TRS	3300 POWELL ST	Boat Slip	-	1	0.31	7-Day	1.00	0.31	**53.17**
049 -1532-040-00	PATRICK JAMES M & NORMA J	3300 POWELL ST	Boat Slip	-	1	0.31	7-Day	1.00	0.31	**53.17**
049 -1532-041-00	KRIDLE ANDREW M TR	3300 POWELL ST	Boat Slip	-	1	0.31	7-Day	1.00	0.31	**53.17**
049 -1532-042-00	MEADER GLENN S 3RD	3300 POWELL ST	Boat Slip	-	1	0.31	7-Day	1.00	0.31	**53.17**
049 -1532-043-00	CHI RICHARD K & AMY	3300 POWELL ST	Boat Slip	-	1	0.31	7-Day	1.00	0.31	**53.17**
049 -1532-044-00	KRIDLE ANDREW M TR	3300 POWELL ST	Boat Slip	-	1	0.31	7-Day	1.00	0.31	**53.17**
049 -1532-045-00	SNS HOLDINGS LLC	3300 POWELL ST	Boat Slip	-	1	0.31	7-Day	1.00	0.31	**53.17**
049 -1532-046-00	SNS HOLDINGS LLC	3300 POWELL ST	Boat Slip	-	1	0.31	7-Day	1.00	0.31	**53.17**
049 -1532-047-00	ALLINSON PAUL & MAUREEN TRS	3300 POWELL ST	Boat Slip	-	1	0.31	7-Day	1.00	0.31	**53.17**
049 -1532-048-00	ALLINSON PAUL A & MAUREEN A TRS	3300 POWELL ST	Boat Slip	-	1	0.31	7-Day	1.00	0.31	**53.17**
049 -1532-049-00	WARDLAW JOEL	3300 POWELL ST	Boat Slip	-	1	0.31	7-Day	1.00	0.31	**53.17**
049 -1532-050-00	SNS HOLDINGS LLC	3300 POWELL ST	Boat Slip	-	1	0.31	7-Day	1.00	0.31	**53.17**
049 -1532-051-00	KULKA RICHARD H	3300 POWELL ST #101	Boat Slip	-	1	0.31	7-Day	1.00	0.31	**53.17**
049 -1532-052-00	KULKA RICHARD H	3300 POWELL ST	Boat Slip	-	1	0.31	7-Day	1.00	0.31	**53.17**
049 -1532-053-00	KULKA RICHARD H	3300 POWELL ST #101	Boat Slip	-	1	0.31	7-Day	1.00	0.31	**53.17**
049 -1532-054-00	LEWIS MARK S	3300 POWELL ST	Boat Slip	-	1	0.31	7-Day	1.00	0.31	**53.17**
049 -1532-055-00	SHARF ROBERT H & ELIZABETH H	3300 POWELL ST	Boat Slip	-	1	0.31	7-Day	1.00	0.31	**53.17**
049 -1532-056-00	KULKA RICHARD H	3300 POWELL ST #101	Boat Slip	-	1	0.31	7-Day	1.00	0.31	**53.17**
049 -1532-057-00	BABTKIS BERNIE & DAWSON JOHN T	3300 POWELL ST #203	Boat Slip	-	1	0.31	7-Day	1.00	0.31	**53.17**
049 -1532-058-00	HASLE JOHN & AMY	3300 POWELL ST	Boat Slip	-	1	0.31	7-Day	1.00	0.31	**53.17**
049 -1532-059-00	FORD ATAH S	3300 POWELL ST #303	Boat Slip	-	1	0.31	7-Day	1.00	0.31	**53.17**
049 -1532-060-00	ANDREWS JERRY	3300 POWELL ST	Boat Slip	-	1	0.31	7-Day	1.00	0.31	**53.17**
049 -1532-061-00	STEITZ JOHN & PATRICIA	3300 POWELL ST	Boat Slip	-	1	0.31	7-Day	1.00	0.31	**53.17**
049 -1532-062-00	JULIFF MICHAEL F & JANINE R	3300 POWELL ST	Boat Slip	-	1	0.31	7-Day	1.00	0.31	**53.17**
049 -1532-063-00	GARDNER JAMES A	3300 POWELL ST	Boat Slip	-	1	0.31	7-Day	1.00	0.31	**53.17**
049 -1532-064-00	BEATY JEFF	3300 POWELL ST	Boat Slip	-	1	0.31	7-Day	1.00	0.31	**53.17**
049 -1532-065-00	HOLLOWAY JUDITH A & KENNETH C	3300 POWELL ST	Boat Slip	-	1	0.31	7-Day	1.00	0.31	**53.17**
049 -1532-066-00	MONTANA MICHAEL F & PATRICIA G	3300 POWELL ST	Boat Slip	-	1	0.31	7-Day	1.00	0.31	**53.17**
049 -1532-067-00	KULKA RICHARD H	3300 POWELL ST #101	Boat Slip	-	1	0.31	7-Day	1.00	0.31	**53.17**
049 -1532-068-00	GERHARD BERNARD G & SUSAN A	3300 POWELL ST	Boat Slip	-	1	0.31	7-Day	1.00	0.31	**53.17**
049 -1532-069-00	LOFTUS JEFFREY & ROLANDE	3300 POWELL ST	Boat Slip	-	1	0.31	7-Day	1.00	0.31	**53.17**
049 -1532-070-00	SINGER ANDREW E & ALESIA T TRS	3300 POWELL ST	Boat Slip	-	1	0.31	7-Day	1.00	0.31	**53.17**

City of Emeryville
Citywide Property and Business Improvement District
Fiscal Year 2015/16 Assessment Roll

APN	Owner	Address	Land Use Classification	Building Square Feet	Units / Rooms / Screens / Slips / Acres	Land Use Factor	Service Days	Service Days Factor	Special Benefit Points	Assessment
049 -1532-071-00	MAIN LON G	3300 POWELL ST #333	Boat Slip	-	1	0.31	7-Day	1.00	0.31	**53.17**
049 -1532-072-00	ROBINSON GUILFORD A & SUSAN F TRS	3300 POWELL ST	Boat Slip	-	1	0.31	7-Day	1.00	0.31	**53.17**
049 -1532-073-00	MOON ROBERT L & HAMMACK ROBERT E JR TRS	3300 POWELL ST	Boat Slip	-	1	0.31	7-Day	1.00	0.31	**53.17**
049 -1532-074-00	BENTSON LYNN D	3300 POWELL ST	Boat Slip	-	1	0.31	7-Day	1.00	0.31	**53.17**
049 -1532-075-00	SCHMAHL RAY	3300 POWELL ST	Boat Slip	-	1	0.31	7-Day	1.00	0.31	**53.17**
049 -1532-076-00	KAUSEK JOHN R & PEREZ YOLANDA C	3300 POWELL ST	Boat Slip	-	1	0.31	7-Day	1.00	0.31	**53.17**
049 -1532-077-00	FONG JUON K & GENNI M	3300 POWELL ST	Boat Slip	-	1	0.31	7-Day	1.00	0.31	**53.17**
049 -1532-078-00	WIELAND PAUL	3300 POWELL ST #135	Boat Slip	-	1	0.31	7-Day	1.00	0.31	**53.17**
049 -1532-079-00	ROGERS GERALD L & MARY L TRS	3300 POWELL ST	Boat Slip	-	1	0.31	7-Day	1.00	0.31	**53.17**
049 -1532-080-00	WIELAND PAUL	3300 POWELL ST #135	Boat Slip	-	1	0.31	7-Day	1.00	0.31	**53.17**
049 -1532-081-00	SHARF ROBERT H & ELIZABETH H	3300 POWELL ST	Boat Slip	-	1	0.31	7-Day	1.00	0.31	**53.17**
049 -1532-082-00	FOX THOMAS K & PERRY DIANE S	3300 POWELL ST	Boat Slip	-	1	0.31	7-Day	1.00	0.31	**53.17**
049 -1532-083-00	HOEFER HARTWIG & CARR LISA	3300 POWELL ST	Boat Slip	-	1	0.31	7-Day	1.00	0.31	**53.17**
049 -1532-084-00	HOEFER HARTWIG & CARR LISA	3300 POWELL ST	Boat Slip	-	1	0.31	7-Day	1.00	0.31	**53.17**
049 -1532-085-00	KULKA RICHARD H	3300 POWELL ST #101	Boat Slip	-	1	0.31	7-Day	1.00	0.31	**53.17**
049 -1532-086-00	KULKA RICHARD H	3300 POWELL ST #101	Boat Slip	-	1	0.31	7-Day	1.00	0.31	**53.17**
049 -1532-087-00	SHORT MONTE	3300 POWELL ST	Boat Slip	-	1	0.31	7-Day	1.00	0.31	**53.17**
049 -1532-088-00	KULKA RICHARD H	3300 POWELL ST #101	Boat Slip	-	1	0.31	7-Day	1.00	0.31	**53.17**
049 -1532-089-00	KULKA RICHARD H	3300 POWELL ST #101	Boat Slip	-	1	0.31	7-Day	1.00	0.31	**53.17**
049 -1532-090-00	KULKA RICHARD H	3300 POWELL ST #101	Boat Slip	-	1	0.31	7-Day	1.00	0.31	**53.17**
049 -1532-091-00	KULKA RICHARD H	3300 POWELL ST #101	Boat Slip	-	1	0.31	7-Day	1.00	0.31	**53.17**
049 -1532-092-00	HARRINGTON DEE A	3300 POWELL ST	Boat Slip	-	1	0.31	7-Day	1.00	0.31	**53.17**
049 -1532-093-00	KULKA RICHARD H	3300 POWELL ST #101	Boat Slip	-	1	0.31	7-Day	1.00	0.31	**53.17**
049 -1532-094-00	KULKA RICHARD H	3300 POWELL ST #101	Boat Slip	-	1	0.31	7-Day	1.00	0.31	**53.17**
049 -1532-095-00	SHORT MONTE	3300 POWELL ST	Boat Slip	-	1	0.31	7-Day	1.00	0.31	**53.17**
049 -1532-096-00	KULKA RICHARD H	3300 POWELL ST #101	Boat Slip	-	1	0.31	7-Day	1.00	0.31	**53.17**
049 -1532-097-00	RAPHAEL JULIE A TR	3300 POWELL ST #409	Boat Slip	-	1	0.31	7-Day	1.00	0.31	**53.17**
049 -1532-098-00	KULKA RICHARD H	3300 POWELL ST #101	Boat Slip	-	1	0.31	7-Day	1.00	0.31	**53.17**
049 -1532-099-00	KULKA RICHARD H	3300 POWELL ST #101	Boat Slip	-	1	0.31	7-Day	1.00	0.31	**53.17**
049 -1532-100-00	KULKA RICHARD H	3300 POWELL ST #101	Boat Slip	-	1	0.31	7-Day	1.00	0.31	**53.17**
049 -1532-101-00	MAZEIKA AARON P	3300 POWELL ST #2416	Boat Slip	-	1	0.31	7-Day	1.00	0.31	**53.17**
049 -1532-102-00	DUTTON JOHN J & LYNNE F TRS	3300 POWELL ST	Boat Slip	-	1	0.31	7-Day	1.00	0.31	**53.17**
049 -1532-103-00	CHOW EDMUND K	3300 POWELL ST	Boat Slip	-	1	0.31	7-Day	1.00	0.31	**53.17**
049 -1532-104-00	KULKA RICHARD H	3300 POWELL ST #101	Boat Slip	-	1	0.31	7-Day	1.00	0.31	**53.17**
049 -1532-105-00	KULKA RICHARD H	3300 POWELL ST #101	Boat Slip	-	1	0.31	7-Day	1.00	0.31	**53.17**
049 -1532-106-00	POYDRAS ENTERPRISES INC	3300 POWELL ST	Boat Slip	-	1	0.31	7-Day	1.00	0.31	**53.17**
049 -1532-107-00	KULKA RICHARD H	3300 POWELL ST #101	Boat Slip	-	1	0.31	7-Day	1.00	0.31	**53.17**
049 -1532-108-00	KULKA RICHARD H	3300 POWELL ST #101	Boat Slip	-	1	0.31	7-Day	1.00	0.31	**53.17**
049 -1532-109-00	CHIN PHILIP M	3300 POWELL ST	Boat Slip	-	1	0.31	7-Day	1.00	0.31	**53.17**
049 -1532-110-00	KULKA RICHARD H	3300 POWELL ST #101	Boat Slip	-	1	0.31	7-Day	1.00	0.31	**53.17**
049 -1532-111-00	KULKA RICHARD H	3300 POWELL ST #101	Boat Slip	-	1	0.31	7-Day	1.00	0.31	**53.17**
049 -1532-112-00	BUNTROCK ERNEST & GEORGIA	3300 POWELL ST	Boat Slip	-	1	0.31	7-Day	1.00	0.31	**53.17**
049 -1532-113-00	KULKA RICHARD H	3300 POWELL ST #101	Boat Slip	-	1	0.31	7-Day	1.00	0.31	**53.17**
049 -1532-114-00	PARTOVI FARHAD & FIROUZEH TRS	3300 POWELL ST	Boat Slip	-	1	0.31	7-Day	1.00	0.31	**53.17**
049 -1532-115-00	SHEA TIMOTHY J & RHONDA L TRS	3300 POWELL ST	Boat Slip	-	1	0.31	7-Day	1.00	0.31	**53.17**
049 -1532-116-00	STRONG MARK A & THOMPSENSTRONG GAIL L	3300 POWELL ST	Boat Slip	-	1	0.31	7-Day	1.00	0.31	**53.17**
049 -1532-117-00	SNS HOLDINGS LLC	3300 POWELL ST	Boat Slip	-	1	0.31	7-Day	1.00	0.31	**53.17**
049 -1532-118-00	KULKA RICHARD H	3300 POWELL ST #101	Boat Slip	-	1	0.31	7-Day	1.00	0.31	**53.17**
049 -1532-119-00	KULKA RICHARD H	3300 POWELL ST #101	Boat Slip	-	1	0.31	7-Day	1.00	0.31	**53.17**
049 -1532-120-00	KULKA RICHARD H	3300 POWELL ST #101	Boat Slip	-	1	0.31	7-Day	1.00	0.31	**53.17**
049 -1532-121-00	KULKA RICHARD H	3300 POWELL ST #101	Boat Slip	-	1	0.31	7-Day	1.00	0.31	**53.17**
049 -1532-122-00	KULKA RICHARD H	3300 POWELL ST #101	Boat Slip	-	1	0.31	7-Day	1.00	0.31	**53.17**
049 -1532-123-00	KULKA RICHARD H	3300 POWELL ST #101	Boat Slip	-	1	0.31	7-Day	1.00	0.31	**53.17**
049 -1532-124-00	KULKA RICHARD H	3300 POWELL ST #101	Boat Slip	-	1	0.31	7-Day	1.00	0.31	**53.17**
049 -1532-125-00	KULKA RICHARD H	3300 POWELL ST #101	Boat Slip	-	1	0.31	7-Day	1.00	0.31	**53.17**
049 -1532-126-00	KULKA RICHARD H	3300 POWELL ST #101	Boat Slip	-	1	0.31	7-Day	1.00	0.31	**53.17**
049 -1532-127-00	OSITIS GUNTIS & MAIJA TRS	3300 POWELL ST	Boat Slip	-	1	0.31	7-Day	1.00	0.31	**53.17**
049 -1532-128-00	KULKA RICHARD H	3300 POWELL ST #101	Boat Slip	-	1	0.31	7-Day	1.00	0.31	**53.17**
049 -1532-129-00	KULKA RICHARD H	3300 POWELL ST #101	Boat Slip	-	1	0.31	7-Day	1.00	0.31	**53.17**
049 -1532-130-00	KULKA RICHARD H	3300 POWELL ST #101	Boat Slip	-	1	0.31	7-Day	1.00	0.31	**53.17**
049 -1532-131-00	CARAWAY DARRELL A	3300 POWELL ST	Boat Slip	-	1	0.31	7-Day	1.00	0.31	**53.17**
049 -1532-132-00	KULKA RICHARD H	3300 POWELL ST #101	Boat Slip	-	1	0.31	7-Day	1.00	0.31	**53.17**
049 -1532-133-00	KULKA RICHARD H	3300 POWELL ST #101	Boat Slip	-	1	0.31	7-Day	1.00	0.31	**53.17**
049 -1532-134-00	KULKA RICHARD H	3300 POWELL ST #101	Boat Slip	-	1	0.31	7-Day	1.00	0.31	**53.17**
049 -1532-135-00	KULKA RICHARD H	3300 POWELL ST #101	Boat Slip	-	1	0.31	7-Day	1.00	0.31	**53.17**
049 -1532-136-00	KULKA RICHARD H	3300 POWELL ST #101	Boat Slip	-	1	0.31	7-Day	1.00	0.31	**53.17**
049 -1532-137-00	KULKA RICHARD H	3300 POWELL ST #101	Boat Slip	-	1	0.31	7-Day	1.00	0.31	**53.17**
049 -1532-138-00	KULKA RICHARD H	3300 POWELL ST #101	Boat Slip	-	1	0.31	7-Day	1.00	0.31	**53.17**
049 -1532-139-00	KULKA RICHARD H	3300 POWELL ST #101	Boat Slip	-	1	0.31	7-Day	1.00	0.31	**53.17**
049 -1532-140-00	KULKA RICHARD H	3300 POWELL ST #101	Boat Slip	-	1	0.31	7-Day	1.00	0.31	**53.17**
049 -1532-141-00	KULKA RICHARD H	3300 POWELL ST #101	Boat Slip	-	1	0.31	7-Day	1.00	0.31	**53.17**
049 -1532-142-00	KULKA RICHARD H	3300 POWELL ST #101	Boat Slip	-	1	0.31	7-Day	1.00	0.31	**53.17**
049 -1532-143-00	KULKA RICHARD H	3300 POWELL ST #101	Boat Slip	-	1	0.31	7-Day	1.00	0.31	**53.17**
049 -1532-144-00	KULKA RICHARD H	3300 POWELL ST #101	Boat Slip	-	1	0.31	7-Day	1.00	0.31	**53.17**
049 -1532-145-00	KULKA RICHARD H	3300 POWELL ST #101	Boat Slip	-	1	0.31	7-Day	1.00	0.31	**53.17**
049 -1532-146-00	KULKA RICHARD H	3300 POWELL ST #101	Boat Slip	-	1	0.31	7-Day	1.00	0.31	**53.17**
049 -1532-147-00	KULKA RICHARD H	3300 POWELL ST #101	Boat Slip	-	1	0.31	7-Day	1.00	0.31	**53.17**
049 -1532-148-00	KULKA RICHARD H	3300 POWELL ST #101	Boat Slip	-	1	0.31	7-Day	1.00	0.31	**53.17**
049 -1532-149-00	KULKA RICHARD H	3300 POWELL ST #101	Boat Slip	-	1	0.31	7-Day	1.00	0.31	**53.17**
049 -1532-150-00	KULKA RICHARD H	3300 POWELL ST #101	Boat Slip	-	1	0.31	7-Day	1.00	0.31	**53.17**
049 -1532-151-00	KULKA RICHARD H	3300 POWELL ST #101	Boat Slip	-	1	0.31	7-Day	1.00	0.31	**53.17**
049 -1532-152-00	KULKA RICHARD H	3300 POWELL ST #101	Boat Slip	-	1	0.31	7-Day	1.00	0.31	**53.17**
049 -1532-153-00	GERHARD BERNARD G & SUSAN A	3300 POWELL ST	Boat Slip	-	1	0.31	7-Day	1.00	0.31	**53.17**
049 -1532-154-00	GOODMAN DANIEL	3300 POWELL ST	Boat Slip	-	1	0.31	7-Day	1.00	0.31	**53.17**
049 -1532-155-00	GOODMAN DANIEL	3300 POWELL ST	Boat Slip	-	1	0.31	7-Day	1.00	0.31	**53.17**
049 -1532-156-00	GRIGG WILLIAM S TR	3300 POWELL ST	Boat Slip	-	1	0.31	7-Day	1.00	0.31	**53.17**
049 -1532-157-00	HWANG IVAN P & YENJEAN S TRS	3300 POWELL ST	Boat Slip	-	1	0.31	7-Day	1.00	0.31	**53.17**
049 -1532-158-00	KULKA RICHARD H	3300 POWELL ST #101	Boat Slip	-	1	0.31	7-Day	1.00	0.31	**53.17**
049 -1532-159-00	KULKA RICHARD H	3300 POWELL ST #101	Boat Slip	-	1	0.31	7-Day	1.00	0.31	**53.17**
049 -1532-160-00	KULKA RICHARD H	3300 POWELL ST #101	Boat Slip	-	1	0.31	7-Day	1.00	0.31	**53.17**
049 -1532-161-00	KULKA RICHARD H	3300 POWELL ST #101	Boat Slip	-	1	0.31	7-Day	1.00	0.31	**53.17**
049 -1532-162-00	KULKA RICHARD H	3300 POWELL ST #101	Boat Slip	-	1	0.31	7-Day	1.00	0.31	**53.17**
049 -1532-163-00	KULKA RICHARD H	3300 POWELL ST #101	Boat Slip	-	1	0.31	7-Day	1.00	0.31	**53.17**
049 -1532-164-00	KULKA RICHARD H	3300 POWELL ST #101	Boat Slip	-	1	0.31	7-Day	1.00	0.31	**53.17**
049 -1532-165-00	KULKA RICHARD H	3300 POWELL ST #101	Boat Slip	-	1	0.31	7-Day	1.00	0.31	**53.17**
049 -1532-166-00	KULKA RICHARD H	3300 POWELL ST #101	Boat Slip	-	1	0.31	7-Day	1.00	0.31	**53.17**
049 -1532-167-00	KULKA RICHARD H	3300 POWELL ST #101	Boat Slip	-	1	0.31	7-Day	1.00	0.31	**53.17**

City of Emeryville
Citywide Property and Business Improvement District
Fiscal Year 2015/16 Assessment Roll

APN	Owner	Address	Land Use Classification	Building Square Feet	Units / Rooms / Screens / Slips / Acres	Land Use Factor	Service Days	Service Days Factor	Special Benefit Points	Assessment
049 -1532-168-00	KULKA RICHARD H	3300 POWELL ST #101	Boat Slip	-	1	0.31	7-Day	1.00	0.31	**53.17**
049 -1532-169-00	KULKA RICHARD H	3300 POWELL ST #101	Boat Slip	-	1	0.31	7-Day	1.00	0.31	**53.17**
049 -1532-170-00	KULKA RICHARD H	3300 POWELL ST #101	Boat Slip	-	1	0.31	7-Day	1.00	0.31	**53.17**
049 -1532-171-00	KULKA RICHARD H	3300 POWELL ST #101	Boat Slip	-	1	0.31	7-Day	1.00	0.31	**53.17**
049 -1532-172-00	KULKA RICHARD H	3300 POWELL ST #101	Boat Slip	-	1	0.31	7-Day	1.00	0.31	**53.17**
049 -1532-173-00	KULKA RICHARD H	3300 POWELL ST #101	Boat Slip	-	1	0.31	7-Day	1.00	0.31	**53.17**
049 -1532-174-00	KULKA RICHARD H	3300 POWELL ST #101	Boat Slip	-	1	0.31	7-Day	1.00	0.31	**53.17**
049 -1532-175-00	CARMAN DONALD G & AVADEL W TRS	3300 POWELL ST	Boat Slip	-	1	0.31	7-Day	1.00	0.31	**53.17**
049 -1532-176-00	KULKA RICHARD H	3300 POWELL ST #101	Boat Slip	-	1	0.31	7-Day	1.00	0.31	**53.17**
049 -1532-177-00	KULKA RICHARD H	3300 POWELL ST #101	Boat Slip	-	1	0.31	7-Day	1.00	0.31	**53.17**
049 -1532-178-00	BOGY DAVID B & PATRICIA P TRS	3300 POWELL ST	Boat Slip	-	1	0.31	7-Day	1.00	0.31	**53.17**
049 -1532-179-00	BOGY DAVID B & PATRICIA P TRS	3300 POWELL ST	Boat Slip	-	1	0.31	7-Day	1.00	0.31	**53.17**
049 -1532-180-00	STIMAC THOMAS & GULTEN	3300 POWELL ST	Boat Slip	-	1	0.31	7-Day	1.00	0.31	**53.17**
049 -1532-181-00	FEDRIGO INDRO & BARAZZUTTI MAJDA TRS	3300 POWELL ST	Boat Slip	-	1	0.31	7-Day	1.00	0.31	**53.17**
049 -1532-182-00	KULKA RICHARD H	3300 POWELL ST #101	Boat Slip	-	1	0.31	7-Day	1.00	0.31	**53.17**
049 -1532-183-00	KULKA RICHARD H	3300 POWELL ST #101	Boat Slip	-	1	0.31	7-Day	1.00	0.31	**53.17**
049 -1532-184-00	HANE CARTER	3300 POWELL ST	Boat Slip	-	1	0.31	7-Day	1.00	0.31	**53.17**
049 -1532-185-00	WIELAND PAUL	3300 POWELL ST #135	Boat Slip	-	1	0.31	7-Day	1.00	0.31	**53.17**
049 -1532-186-00	WRIGHT FRANCIS M TR & YVONNE P TR	3300 POWELL ST	Boat Slip	-	1	0.31	7-Day	1.00	0.31	**53.17**
049 -1532-187-00	NAYLOR KENNETH C & MARY M TRS	3300 POWELL ST	Boat Slip	-	1	0.31	7-Day	1.00	0.31	**53.17**
049 -1532-188-00	KEN TOUY	3300 POWELL ST #100	Boat Slip	-	1	0.31	7-Day	1.00	0.31	**53.17**
049 -1532-189-00	BOWMAN ARTHUR & ANNETTE	3300 POWELL ST	Boat Slip	-	1	0.31	7-Day	1.00	0.31	**53.17**
049 -1532-190-00	LANDSBERG NORMAN S & PATRICIA M TRS	3300 POWELL ST	Boat Slip	-	1	0.31	7-Day	1.00	0.31	**53.17**
049 -1532-191-00	SHORT MONTE	3300 POWELL ST	Boat Slip	-	1	0.31	7-Day	1.00	0.31	**53.17**
049 -1532-192-00	YU THOMAS & LENLY	3300 POWELL ST	Boat Slip	-	1	0.31	7-Day	1.00	0.31	**53.17**
049 -1532-193-00	WEISSENBERG ULRICH W TR	3300 POWELL ST #B262	Boat Slip	-	1	0.31	7-Day	1.00	0.31	**53.17**
049 -1532-194-00	LIKAS JOHN	3300 POWELL ST	Boat Slip	-	1	0.31	7-Day	1.00	0.31	**53.17**
049 -1532-195-00	CORRIE SYDNEY JR TR	3300 POWELL ST #111	Boat Slip	-	1	0.31	7-Day	1.00	0.31	**53.17**
049 -1532-196-00	ENGLISH WILLIAM F JR	3300 POWELL ST	Boat Slip	-	1	0.31	7-Day	1.00	0.31	**53.17**
049 -1532-197-00	SNS HOLDINGS LLC	3300 POWELL ST	Boat Slip	-	1	0.31	7-Day	1.00	0.31	**53.17**
049 -1532-198-00	BAUER EDWARD F & MARILYN A TRS	3300 POWELL ST	Boat Slip	-	1	0.31	7-Day	1.00	0.31	**53.17**
049 -1532-199-00	WIEDERSTEIN MICHAEL TR	3300 POWELL ST	Boat Slip	-	1	0.31	7-Day	1.00	0.31	**53.17**
049 -1532-200-00	BOWERS JOHN W	3300 POWELL ST	Boat Slip	-	1	0.31	7-Day	1.00	0.31	**53.17**
049 -1532-201-00	KULKA RICHARD H	3300 POWELL ST #101	Boat Slip	-	1	0.31	7-Day	1.00	0.31	**53.17**
049 -1532-202-00	KLEIN KRISTIFIR	3300 POWELL ST #2	Boat Slip	-	1	0.31	7-Day	1.00	0.31	**53.17**
049 -1532-203-00	ELLSWORTH MATTHEW R & COSTALES DESIREE A	3300 POWELL ST	Boat Slip	-	1	0.31	7-Day	1.00	0.31	**53.17**
049 -1532-204-00	LIKAS JOHN J	3300 POWELL ST	Boat Slip	-	1	0.31	7-Day	1.00	0.31	**53.17**
049 -1532-205-00	KULKA RICHARD H	3300 POWELL ST #101	Boat Slip	-	1	0.31	7-Day	1.00	0.31	**53.17**
049 -1532-206-00	KULKA RICHARD H	3300 POWELL ST #101	Boat Slip	-	1	0.31	7-Day	1.00	0.31	**53.17**
049 -1532-207-00	KULKA RICHARD H	3300 POWELL ST #101	Boat Slip	-	1	0.31	7-Day	1.00	0.31	**53.17**
049 -1532-208-00	KULKA RICHARD H	3300 POWELL ST #101	Boat Slip	-	1	0.31	7-Day	1.00	0.31	**53.17**
049 -1532-209-00	KULKA RICHARD H	3300 POWELL ST #101	Boat Slip	-	1	0.31	7-Day	1.00	0.31	**53.17**
049 -1532-210-00	KULKA RICHARD H	3300 POWELL ST #101	Boat Slip	-	1	0.31	7-Day	1.00	0.31	**53.17**
049 -1532-211-00	KULKA RICHARD H	3300 POWELL ST #101	Boat Slip	-	1	0.31	7-Day	1.00	0.31	**53.17**
049 -1532-212-00	KULKA RICHARD H	3300 POWELL ST #101	Boat Slip	-	1	0.31	7-Day	1.00	0.31	**53.17**
049 -1532-213-00	KULKA RICHARD H	3300 POWELL ST #101	Boat Slip	-	1	0.31	7-Day	1.00	0.31	**53.17**
049 -1532-214-00	KULKA RICHARD H	3300 POWELL ST #101	Boat Slip	-	1	0.31	7-Day	1.00	0.31	**53.17**
049 -1532-215-00	KULKA RICHARD H	3300 POWELL ST #101	Boat Slip	-	1	0.31	7-Day	1.00	0.31	**53.17**
049 -1532-216-00	KULKA RICHARD H	3300 POWELL ST #101	Boat Slip	-	1	0.31	7-Day	1.00	0.31	**53.17**
049 -1532-217-00	KULKA RICHARD H	3300 POWELL ST #101	Boat Slip	-	1	0.31	7-Day	1.00	0.31	**53.17**
049 -1532-218-00	KULKA RICHARD H	3300 POWELL ST #101	Boat Slip	-	1	0.31	7-Day	1.00	0.31	**53.17**
049 -1532-219-00	KULKA RICHARD H	3300 POWELL ST #101	Boat Slip	-	1	0.31	7-Day	1.00	0.31	**53.17**
049 -1532-220-00	KULKA RICHARD H	3300 POWELL ST #101	Boat Slip	-	1	0.31	7-Day	1.00	0.31	**53.17**
049 -1532-221-00	KULKA RICHARD H	3300 POWELL ST #101	Boat Slip	-	1	0.31	7-Day	1.00	0.31	**53.17**
049 -1532-222-00	PERROTTI ALEXANDER & COEURDEROY VIRGINIE	3300 POWELL ST	Boat Slip	-	1	0.31	7-Day	1.00	0.31	**53.17**
049 -1532-223-00	GEROLA RONALD J & ANDREA C TRS	3300 POWELL ST	Boat Slip	-	1	0.31	7-Day	1.00	0.31	**53.17**
049 -1532-224-00	LINN ART & JUDY R	3300 POWELL ST	Boat Slip	-	1	0.31	7-Day	1.00	0.31	**53.17**
049 -1532-225-00	KULKA RICHARD H	3300 POWELL ST #101	Boat Slip	-	1	0.31	7-Day	1.00	0.31	**53.17**
049 -1532-226-00	OREY JAMES S & COUDURIER JANET	3300 POWELL ST	Boat Slip	-	1	0.31	7-Day	1.00	0.31	**53.17**
049 -1532-227-00	YAMAMOTO DAVID & GAIL	3300 POWELL ST	Boat Slip	-	1	0.31	7-Day	1.00	0.31	**53.17**
049 -1532-228-00	HARARI TZVI & DANIELA TRS	3300 POWELL ST	Boat Slip	-	1	0.31	7-Day	1.00	0.31	**53.17**
049 -1532-229-00	KULKA RICHARD H	3300 POWELL ST	Boat Slip	-	1	0.31	7-Day	1.00	0.31	**53.17**
049 -1532-230-00	KULKA RICHARD H	3300 POWELL ST	Boat Slip	-	1	0.31	7-Day	1.00	0.31	**53.17**
049 -1532-231-00	KULKA RICHARD H	3300 POWELL ST	Boat Slip	-	1	0.31	7-Day	1.00	0.31	**53.17**
049 -1532-232-00	KULKA RICHARD H	3300 POWELL ST	Boat Slip	-	1	0.31	7-Day	1.00	0.31	**53.17**
049 -1532-233-00	KULKA RICHARD H	3300 POWELL ST	Boat Slip	-	1	0.31	7-Day	1.00	0.31	**53.17**
049 -1532-234-00	KULKA RICHARD H	3300 POWELL ST	Boat Slip	-	1	0.31	7-Day	1.00	0.31	**53.17**
049 -1532-235-00	KULKA RICHARD H	3300 POWELL ST	Boat Slip	-	1	0.31	7-Day	1.00	0.31	**53.17**
049 -1532-236-00	KULKA RICHARD H	3300 POWELL ST	Boat Slip	-	1	0.31	7-Day	1.00	0.31	**53.17**
049 -1532-237-00	KULKA RICHARD H	3300 POWELL ST	Boat Slip	-	1	0.31	7-Day	1.00	0.31	**53.17**
049 -1532-238-00	KULKA RICHARD H	3300 POWELL ST	Boat Slip	-	1	0.31	7-Day	1.00	0.31	**53.17**
049 -1532-239-00	KULKA RICHARD H	3300 POWELL ST	Boat Slip	-	1	0.31	7-Day	1.00	0.31	**53.17**
049 -1532-240-00	KULKA RICHARD H	3300 POWELL ST	Boat Slip	-	1	0.31	7-Day	1.00	0.31	**53.17**
049 -1532-241-00	KULKA RICHARD H	3300 POWELL ST	Boat Slip	-	1	0.31	7-Day	1.00	0.31	**53.17**
049 -1532-242-00	KULKA RICHARD H	3300 POWELL ST	Boat Slip	-	1	0.31	7-Day	1.00	0.31	**53.17**
049 -1532-243-00	KULKA RICHARD H	3300 POWELL ST	Boat Slip	-	1	0.31	7-Day	1.00	0.31	**53.17**
049 -1532-244-00	KULKA RICHARD H	3300 POWELL ST	Boat Slip	-	1	0.31	7-Day	1.00	0.31	**53.17**
049 -1532-245-00	LIEBERMAN MAURICE & ELENA TRS	3300 POWELL ST	Boat Slip	-	1	0.31	7-Day	1.00	0.31	**53.17**
049 -1532-246-00	KULKA RICHARD H	3300 POWELL ST	Boat Slip	-	1	0.31	7-Day	1.00	0.31	**53.17**
049 -1532-247-00	KULKA RICHARD H	3300 POWELL ST #101	Boat Slip	-	1	0.31	7-Day	1.00	0.31	**53.17**
049 -1532-248-00	REED DANIEL R & JUDITH A	3300 POWELL ST	Boat Slip	-	1	0.31	7-Day	1.00	0.31	**53.17**
049 -1532-249-00	COLEMAN RANDALL J	3300 POWELL ST #384	Boat Slip	-	1	0.31	7-Day	1.00	0.31	**53.17**
049 -1532-250-00	DOYLE PETER B & NIA B	3300 POWELL ST	Boat Slip	-	1	0.31	7-Day	1.00	0.31	**53.17**
049 -1532-251-00	BUTLER ROBERT E & MARY A	3300 POWELL ST	Boat Slip	-	1	0.31	7-Day	1.00	0.31	**53.17**
049 -1532-252-00	BONNEY RICHARD M & CANDACE L TRS	3300 POWELL ST	Boat Slip	-	1	0.31	7-Day	1.00	0.31	**53.17**
049 -1532-253-00	DOSTER FRED R & PATRICIA L	3300 POWELL ST #2A	Boat Slip	-	1	0.31	7-Day	1.00	0.31	**53.17**
049 -1532-254-00	KULKA RICHARD H	3300 POWELL ST	Boat Slip	-	1	0.31	7-Day	1.00	0.31	**53.17**
049 -1532-255-00	KULKA RICHARD H	3300 POWELL ST	Boat Slip	-	1	0.31	7-Day	1.00	0.31	**53.17**
049 -1532-256-00	VAUGHAN DOUGLAS A & FORSTER KARIS E TRS	3300 POWELL ST	Boat Slip	-	1	0.31	7-Day	1.00	0.31	**53.17**
049 -1532-257-00	SNS HOLDINGS LLC	3300 POWELL ST	Boat Slip	-	1	0.31	7-Day	1.00	0.31	**53.17**
049 -1532-258-00	LECHNER T M & SUSAN K	3300 POWELL ST	Boat Slip	-	1	0.31	7-Day	1.00	0.31	**53.17**
049 -1532-259-00	RICHARDSON MAXWELL G & PAMELA S	3300 POWELL ST	Boat Slip	-	1	0.31	7-Day	1.00	0.31	**53.17**
049 -1532-260-00	MARTIN ELIZABETH G TR	3300 POWELL ST	Boat Slip	-	1	0.31	7-Day	1.00	0.31	**53.17**
049 -1532-261-00	CHI RICHARD K & AMY	3300 POWELL ST	Boat Slip	-	1	0.31	7-Day	1.00	0.31	**53.17**
049 -1532-262-00	GARRISON J L & ROMADEAN L TRS	3300 POWELL ST	Boat Slip	-	1	0.31	7-Day	1.00	0.31	**53.17**
049 -1532-263-00	CURTISS DAVID J & GRIEGO REBECCA A	3300 POWELL ST	Boat Slip	-	1	0.31	7-Day	1.00	0.31	**53.17**
049 -1532-264-00	WOLFF HORST W & SHOVEIN JULIA	3300 POWELL ST	Boat Slip	-	1	0.31	7-Day	1.00	0.31	**53.17**

City of Emeryville
Citywide Property and Business Improvement District
Fiscal Year 2015/16 Assessment Roll

APN	Owner	Address	Land Use Classification	Building Square Feet	Units / Rooms / Screens / Slips / Acres	Land Use Factor	Service Days	Service Days Factor	Special Benefit Points	Assessment
049 -1532-265-00	ONEILL G D	3300 POWELL ST	Boat Slip	-	1	0.31	7-Day	1.00	0.31	**53.17**
049 -1532-266-00	CIRAOLO MICHAEL C SR	3300 POWELL ST	Boat Slip	-	1	0.31	7-Day	1.00	0.31	**53.17**
049 -1532-267-00	BOWES PETER W	3300 POWELL ST	Boat Slip	-	1	0.31	7-Day	1.00	0.31	**53.17**
049 -1532-268-00	GERHARD BERNARD G & SUSAN A	3300 POWELL ST	Boat Slip	-	1	0.31	7-Day	1.00	0.31	**53.17**
049 -1532-269-00	FORTE MOORAGE & MARINE LLC	3300 POWELL ST	Boat Slip	-	1	0.31	7-Day	1.00	0.31	**53.17**
049 -1532-270-00	SOMMESE JULIAN J	3300 POWELL ST #105	Boat Slip	-	1	0.31	7-Day	1.00	0.31	**53.17**
049 -1532-271-00	LEWIS STEPHEN B	3300 POWELL ST	Boat Slip	-	1	0.31	7-Day	1.00	0.31	**53.17**
049 -1532-272-00	KULKA RICHARD H	3300 POWELL ST	Boat Slip	-	1	0.31	7-Day	1.00	0.31	**53.17**
049 -1532-273-00	KULKA RICHARD H	3300 POWELL ST	Boat Slip	-	1	0.31	7-Day	1.00	0.31	**53.17**
049 -1532-274-00	KULKA RICHARD H	3300 POWELL ST	Boat Slip	-	1	0.31	7-Day	1.00	0.31	**53.17**
049 -1532-275-00	KULKA RICHARD H	3300 POWELL ST	Boat Slip	-	1	0.31	7-Day	1.00	0.31	**53.17**
049 -1532-276-00	SNS HOLDINGS LLC	3300 POWELL ST	Boat Slip	-	1	0.31	7-Day	1.00	0.31	**53.17**
049 -1532-277-00	KULKA RICHARD H	3300 POWELL ST	Boat Slip	-	1	0.31	7-Day	1.00	0.31	**53.17**
049 -1532-278-00	KULKA RICHARD H	3300 POWELL ST	Boat Slip	-	1	0.31	7-Day	1.00	0.31	**53.17**
049 -1532-279-00	KULKA RICHARD H	3300 POWELL ST	Boat Slip	-	1	0.31	7-Day	1.00	0.31	**53.17**
049 -1532-280-00	KULKA RICHARD H	3300 POWELL ST	Boat Slip	-	1	0.31	7-Day	1.00	0.31	**53.17**
049 -1532-281-00	KULKA RICHARD H	3300 POWELL ST	Boat Slip	-	1	0.31	7-Day	1.00	0.31	**53.17**
049 -1532-282-00	KULKA RICHARD H	3300 POWELL ST	Boat Slip	-	1	0.31	7-Day	1.00	0.31	**53.17**
049 -1532-283-00	KULKA RICHARD H	3300 POWELL ST	Boat Slip	-	1	0.31	7-Day	1.00	0.31	**53.17**
049 -1532-284-00	KULKA RICHARD H	3300 POWELL ST	Boat Slip	-	1	0.31	7-Day	1.00	0.31	**53.17**
049 -1532-285-00	ENGLEHART DAVID C & CONNIE B	3300 POWELL ST	Boat Slip	-	1	0.31	7-Day	1.00	0.31	**53.17**
049 -1532-286-00	KULKA RICHARD H	3300 POWELL ST	Boat Slip	-	1	0.31	7-Day	1.00	0.31	**53.17**
049 -1532-287-00	KULKA RICHARD H	3300 POWELL ST	Boat Slip	-	1	0.31	7-Day	1.00	0.31	**53.17**
049 -1532-288-00	KULKA RICHARD H	3300 POWELL ST	Boat Slip	-	1	0.31	7-Day	1.00	0.31	**53.17**
049 -1532-289-00	KULKA RICHARD H	3300 POWELL ST	Boat Slip	-	1	0.31	7-Day	1.00	0.31	**53.17**
049 -1532-290-00	PASSALACQUA LUIGI	3300 POWELL ST #441	Boat Slip	-	1	0.31	7-Day	1.00	0.31	**53.17**
049 -1532-291-00	CHRISTOV ANTHONY & SILVIA	3300 POWELL ST	Boat Slip	-	1	0.31	7-Day	1.00	0.31	**53.17**
049 -1532-292-00	HOLMESHIGGIN DEBRA K TR	3300 POWELL ST	Boat Slip	-	1	0.31	7-Day	1.00	0.31	**53.17**
049 -1532-293-00	LEONG PENG H	3300 POWELL ST	Boat Slip	-	1	0.31	7-Day	1.00	0.31	**53.17**
049 -1532-294-00	LIU CHENG H	3300 POWELL ST	Boat Slip	-	1	0.31	7-Day	1.00	0.31	**53.17**
049 -1532-295-00	LIU CHENG H	3300 POWELL ST	Boat Slip	-	1	0.31	7-Day	1.00	0.31	**53.17**
049 -1532-296-00	BROWN DAN J & MARILYN S	3300 POWELL ST #351	Boat Slip	-	1	0.31	7-Day	1.00	0.31	**53.17**
049 -1532-297-00	GALLAGHER FRANK TR	3300 POWELL ST	Boat Slip	-	1	0.31	7-Day	1.00	0.31	**53.17**
049 -1532-298-00	PHILIPP DAVID A & CONCANNON JOSEPH H TRS	3300 POWELL ST	Boat Slip	-	1	0.31	7-Day	1.00	0.31	**53.17**
049 -1532-299-00	BROWN DAN J & MARILYN S	3300 POWELL ST #351	Boat Slip	-	1	0.31	7-Day	1.00	0.31	**53.17**
049 -1532-300-00	KULKA RICHARD H	3300 POWELL ST	Boat Slip	-	1	0.31	7-Day	1.00	0.31	**53.17**
049 -1532-301-00	FITZMAURICE TIMOTHY & NANCY	3300 POWELL ST	Boat Slip	-	1	0.31	7-Day	1.00	0.31	**53.17**
049 -1532-302-00	ENGLISH JOHN D & GAINES SUSAN M TRS	3300 POWELL ST	Boat Slip	-	1	0.31	7-Day	1.00	0.31	**53.17**
049 -1532-303-00	KULKA RICHARD H	3300 POWELL ST	Boat Slip	-	1	0.31	7-Day	1.00	0.31	**53.17**
049 -1532-304-00	LATHAM JOHN T TR	3300 POWELL ST	Boat Slip	-	1	0.31	7-Day	1.00	0.31	**53.17**
049 -1532-305-00	ENEA ROBERT S	3300 POWELL ST	Boat Slip	-	1	0.31	7-Day	1.00	0.31	**53.17**
049 -1532-306-00	KULKA RICHARD H	3300 POWELL ST	Boat Slip	-	1	0.31	7-Day	1.00	0.31	**53.17**
049 -1532-307-00	BUETO JAMES H & JOAN A TRS	3300 POWELL ST	Boat Slip	-	1	0.31	7-Day	1.00	0.31	**53.17**
049 -1532-308-00	WELLINS CAROL & YANKELOVICH GREGORY	3300 POWELL ST #B210	Boat Slip	-	1	0.31	7-Day	1.00	0.31	**53.17**
049 -1532-309-00	WELLINS CAROL & YANKELOVICH GREGORY	3300 POWELL ST #B210	Boat Slip	-	1	0.31	7-Day	1.00	0.31	**53.17**
049 -1532-310-00	SANFORD ERIC	3300 POWELL ST	Boat Slip	-	1	0.31	7-Day	1.00	0.31	**53.17**
049 -1532-311-00	FALLON JAMES W & DEBORAH L	3300 POWELL ST	Boat Slip	-	1	0.31	7-Day	1.00	0.31	**53.17**
049 -1532-312-00	OREY JAMES S & COUDURIER JANET	3300 POWELL ST	Boat Slip	-	1	0.31	7-Day	1.00	0.31	**53.17**
049 -1532-313-00	BLEDNYH GREGORY & MAZZEI MARIA	3300 POWELL ST	Boat Slip	-	1	0.31	7-Day	1.00	0.31	**53.17**
049 -1532-314-00	KULKA RICHARD H	3300 POWELL ST	Boat Slip	-	1	0.31	7-Day	1.00	0.31	**53.17**
049 -1532-315-00	KULKA RICHARD H	3300 POWELL ST	Boat Slip	-	1	0.31	7-Day	1.00	0.31	**53.17**
049 -1532-316-00	THYFAULT JAMES L & BEHAN MAXINE L	3300 POWELL ST	Boat Slip	-	1	0.31	7-Day	1.00	0.31	**53.17**
049 -1532-317-00	KULKA RICHARD H	3300 POWELL ST	Boat Slip	-	1	0.31	7-Day	1.00	0.31	**53.17**
049 -1532-318-00	KAN DONALD T & HARDIN LYNNETTE P TRS	3300 POWELL ST	Boat Slip	-	1	0.31	7-Day	1.00	0.31	**53.17**
049 -1532-319-00	KRIDLE ANDREW M TR	3300 POWELL ST	Boat Slip	-	1	0.31	7-Day	1.00	0.31	**53.17**
049 -1532-320-00	HANEY NICHOLAS & MARY	3300 POWELL ST	Boat Slip	-	1	0.31	7-Day	1.00	0.31	**53.17**
049 -1532-321-00	LAMB GEORGE G & LINDA L TRS	3300 POWELL ST	Boat Slip	-	1	0.31	7-Day	1.00	0.31	**53.17**
049 -1532-322-00	SHARF ROBERT H & ELIZABETH H	3300 POWELL ST	Boat Slip	-	1	0.31	7-Day	1.00	0.31	**53.17**
049 -1532-323-00	ROTEIK JANET K	3300 POWELL ST #300	Boat Slip	-	1	0.31	7-Day	1.00	0.31	**53.17**
049 -1532-324-00	WIELAND PAUL	3300 POWELL ST #135	Boat Slip	-	1	0.31	7-Day	1.00	0.31	**53.17**
049 -1532-325-00	SNS HOLDINGS LLC	3300 POWELL ST	Boat Slip	-	1	0.31	7-Day	1.00	0.31	**53.17**
049 -1532-326-00	GERHARD BERNARD G & SUSAN A	3300 POWELL ST #1901	Boat Slip	-	1	0.31	7-Day	1.00	0.31	**53.17**
049 -1532-327-00	HALLORAN SOPHIE A TR	3300 POWELL ST	Boat Slip	-	1	0.31	7-Day	1.00	0.31	**53.17**
049 -1532-328-00	DEWOLF CHARLES F & GLORIA J TRS	3300 POWELL ST #C309	Boat Slip	-	1	0.31	7-Day	1.00	0.31	**53.17**
049 -1532-329-00	WOODMANSEE KEITH & TERESA	3300 POWELL ST	Boat Slip	-	1	0.31	7-Day	1.00	0.31	**53.17**
049 -1532-330-00	ALAMEDA GREGORY W	3300 POWELL ST	Boat Slip	-	1	0.31	7-Day	1.00	0.31	**53.17**
049 -1532-331-00	OKIDA ALEJANDRO Q	3300 POWELL ST	Boat Slip	-	1	0.31	7-Day	1.00	0.31	**53.17**
049 -1532-332-00	KULKA RICHARD H	3300 POWELL ST	Boat Slip	-	1	0.31	7-Day	1.00	0.31	**53.17**
049 -1532-333-00	KULKA RICHARD H	3300 POWELL ST	Boat Slip	-	1	0.31	7-Day	1.00	0.31	**53.17**
049 -1532-334-00	KULKA RICHARD H	3300 POWELL ST	Boat Slip	-	1	0.31	7-Day	1.00	0.31	**53.17**
049 -1532-335-00	RAMOS BRUCE	3300 POWELL ST	Boat Slip	-	1	0.31	7-Day	1.00	0.31	**53.17**
049 -1532-336-00	DEWOLF CHARLES F & GLORIA J TRS	3300 POWELL ST #C309	Boat Slip	-	1	0.31	7-Day	1.00	0.31	**53.17**
049 -1532-337-00	ROBERTS EARL A & EVELYN A TRS	3300 POWELL ST	Boat Slip	-	1	0.31	7-Day	1.00	0.31	**53.17**
049 -1532-338-00	KULKA RICHARD H	3300 POWELL ST	Boat Slip	-	1	0.31	7-Day	1.00	0.31	**53.17**
049 -1532-339-00	KULKA RICHARD H	3300 POWELL ST	Boat Slip	-	1	0.31	7-Day	1.00	0.31	**53.17**
049 -1532-340-00	KULKA RICHARD H	3300 POWELL ST	Boat Slip	-	1	0.31	7-Day	1.00	0.31	**53.17**
049 -1532-341-00	KULKA RICHARD H	3300 POWELL ST	Boat Slip	-	1	0.31	7-Day	1.00	0.31	**53.17**
049 -1532-342-00	KULKA RICHARD H	3300 POWELL ST	Boat Slip	-	1	0.31	7-Day	1.00	0.31	**53.17**
049 -1532-343-00	KULKA RICHARD H	3300 POWELL ST	Boat Slip	-	1	0.31	7-Day	1.00	0.31	**53.17**
049 -1532-344-00	KULKA RICHARD H	3300 POWELL ST	Boat Slip	-	1	0.31	7-Day	1.00	0.31	**53.17**
049 -1532-345-00	RANDALL RICHARD & CAROLYN L TRS	3300 POWELL ST	Boat Slip	-	1	0.31	7-Day	1.00	0.31	**53.17**
049 -1532-346-00	HOFFER JACOB F	3300 POWELL ST #286	Boat Slip	-	1	0.31	7-Day	1.00	0.31	**53.17**
049 -1532-347-00	KULKA RICHARD H	3300 POWELL ST	Boat Slip	-	1	0.31	7-Day	1.00	0.31	**53.17**
049 -1532-348-00	KULKA RICHARD H	3300 POWELL ST	Boat Slip	-	1	0.31	7-Day	1.00	0.31	**53.17**
049 -1532-349-00	KULKA RICHARD H	3300 POWELL ST	Boat Slip	-	1	0.31	7-Day	1.00	0.31	**53.17**
049 -1532-350-00	KULKA RICHARD H	3300 POWELL ST	Boat Slip	-	1	0.31	7-Day	1.00	0.31	**53.17**
049 -1532-351-00	KULKA RICHARD H	3300 POWELL ST	Boat Slip	-	1	0.31	7-Day	1.00	0.31	**53.17**
049 -1532-352-00	KULKA RICHARD H	3300 POWELL ST	Boat Slip	-	1	0.31	7-Day	1.00	0.31	**53.17**
049 -1532-353-00	KULKA RICHARD H	3300 POWELL ST	Boat Slip	-	1	0.31	7-Day	1.00	0.31	**53.17**
049 -1532-354-00	KULKA RICHARD H	3300 POWELL ST	Boat Slip	-	1	0.31	7-Day	1.00	0.31	**53.17**
049 -1532-355-00	RUCKER JOHN H & MARJORIE E	3300 POWELL ST	Boat Slip	-	1	0.31	7-Day	1.00	0.31	**53.17**
049 -1532-356-00	RUCKER MARJORIE E & JOHN H	3300 POWELL ST	Boat Slip	-	1	0.31	7-Day	1.00	0.31	**53.17**
049 -1532-357-00	MARBLE DAVID K	3300 POWELL ST #324	Boat Slip	-	1	0.31	7-Day	1.00	0.31	**53.17**
049 -1532-358-00	FEDRIGO INDRO & BARAZZUTTI MAJDA TRS	3300 POWELL ST	Boat Slip	-	1	0.31	7-Day	1.00	0.31	**53.17**
049 -1532-359-00	CROXTON DAVID C & HONG CLAIRE L	3300 POWELL ST	Boat Slip	-	1	0.31	7-Day	1.00	0.31	**53.17**
049 -1532-360-00	NORTH AMERICAN POWER & CONTROLS INC	3300 POWELL ST	Boat Slip	-	1	0.31	7-Day	1.00	0.31	**53.17**
049 -1532-361-00	KENDRICK WILLIAM A & VICKI H	3300 POWELL ST #325	Boat Slip	-	1	0.31	7-Day	1.00	0.31	**53.17**

City of Emeryville
Citywide Property and Business Improvement District
Fiscal Year 2015/16 Assessment Roll

APN	Owner	Address	Land Use Classification	Building Square Feet	Units / Rooms / Screens / Slips / Acres	Land Use Factor	Service Days	Service Days Factor	Special Benefit Points	Assessment
049 -1532-362-00	STORRS BRUCE R	3300 POWELL ST	Boat Slip	-	1	0.31	7-Day	1.00	0.31	**53.17**
049 -1532-363-00	SHARF ROBERT H & ELIZABETH H	3300 POWELL ST	Boat Slip	-	1	0.31	7-Day	1.00	0.31	**53.17**
049 -1532-364-00	MILLER DENNIS R & VIRGINA A	3300 POWELL ST	Boat Slip	-	1	0.31	7-Day	1.00	0.31	**53.17**
049 -1532-365-00	KULKA RICHARD H ETAL	3300 POWELL ST	Boat Slip	-	1	0.31	7-Day	1.00	0.31	**53.17**
049 -1532-366-00	TX3 ENTERPRISES LLC & WEGGE WARREN E	3300 POWELL ST	Boat Slip	-	1	0.31	7-Day	1.00	0.31	**53.17**
049 -1532-367-00	SUTER JOHN N & NANCY J	3300 POWELL ST #306	Boat Slip	-	1	0.31	7-Day	1.00	0.31	**53.17**
049 -1532-368-00	WALDRON ROBERT & KATHERINE	3300 POWELL ST	Boat Slip	-	1	0.31	7-Day	1.00	0.31	**53.17**
049 -1532-369-00	ALGER CRAIG N & LAMIA T TRS	3300 POWELL ST	Boat Slip	-	1	0.31	7-Day	1.00	0.31	**53.17**
049 -1532-370-00	OBRIEN PEGGY	3300 POWELL ST	Boat Slip	-	1	0.31	7-Day	1.00	0.31	**53.17**
049 -1532-371-00	TELFORD LARRY W & BILLEE J TRS	3300 POWELL ST #321	Boat Slip	-	1	0.31	7-Day	1.00	0.31	**53.17**
049 -1532-372-00	LOVE HARRY J JR & CAROLYN J TRS	3300 POWELL ST	Boat Slip	-	1	0.31	7-Day	1.00	0.31	**53.17**
049 -1532-373-00	BOGY DAVID B & PATRICIA P TRS	3300 POWELL ST	Boat Slip	-	1	0.31	7-Day	1.00	0.31	**53.17**
049 -1532-374-00	DAMGAARD MICHAEL	3300 POWELL ST	Boat Slip	-	1	0.31	7-Day	1.00	0.31	**53.17**
049 -1532-375-00	DEAN PETER W & ADANA M TRS	3300 POWELL ST	Boat Slip	-	1	0.31	7-Day	1.00	0.31	**53.17**
049 -1532-376-00	RODRIGUEZ ROBERT M TR	3300 POWELL ST	Boat Slip	-	1	0.31	7-Day	1.00	0.31	**53.17**
049 -1532-377-00	FELDMAN DONALD P TR	3300 POWELL ST	Boat Slip	-	1	0.31	7-Day	1.00	0.31	**53.17**
049 -1532-378-00	STEVENS CHARLES R & YURI O TRS	3300 POWELL ST	Boat Slip	-	1	0.31	7-Day	1.00	0.31	**53.17**
049 -1532-379-00	SNS HOLDINGS LLC	3300 POWELL ST	Boat Slip	-	1	0.31	7-Day	1.00	0.31	**53.17**
049 -1532-380-00	WIEBER JENNIFER & MARK	3300 POWELL ST	Boat Slip	-	1	0.31	7-Day	1.00	0.31	**53.17**
049 -1532-381-00	RODRIGUEZ ROBERT M TR	3300 POWELL ST	Boat Slip	-	1	0.31	7-Day	1.00	0.31	**53.17**
049 -1532-382-00	RODRIGUEZ ROBERT M TR	3300 POWELL ST	Boat Slip	-	1	0.31	7-Day	1.00	0.31	**53.17**
049 -1532-383-00	ULLUM DANIEL R & AILEEN M	3300 POWELL ST	Boat Slip	-	1	0.31	7-Day	1.00	0.31	**53.17**
049 -1532-384-00	VANDYKEN DONALD D & MARGARET M TRS	3300 POWELL ST	Boat Slip	-	1	0.31	7-Day	1.00	0.31	**53.17**
049 -1532-385-00	LIEPERTZ F J & LYNN L TRS	3300 POWELL ST	Boat Slip	-	1	0.31	7-Day	1.00	0.31	**53.17**
049 -1532-386-00	NICCA JEAN TR	3300 POWELL ST #303	Boat Slip	-	1	0.31	7-Day	1.00	0.31	**53.17**
049 -1532-387-00	CHI RICHARD K & AMY	3300 POWELL ST	Boat Slip	-	1	0.31	7-Day	1.00	0.31	**53.17**
049 -1532-388-00	CORRIE SIDNEY	3300 POWELL ST #111	Boat Slip	-	1	0.31	7-Day	1.00	0.31	**53.17**
049 -1532-389-00	VANVOORHIS THOMAS W	3300 POWELL ST	Boat Slip	-	1	0.31	7-Day	1.00	0.31	**53.17**
049 -1532-390-00	ZEHENDER G W TR	3300 POWELL ST	Boat Slip	-	1	0.31	7-Day	1.00	0.31	**53.17**
049 -1532-391-00	MARTINELLI ADOLPH JR & CHARLOTTE T TRS	3300 POWELL ST	Boat Slip	-	1	0.31	7-Day	1.00	0.31	**53.17**
049 -1532-392-00	LEDEBOER DOUG & LINDA TRS	3300 POWELL ST	Boat Slip	-	1	0.31	7-Day	1.00	0.31	**53.17**
049 -1532-393-00	BH TRANSPORTATION HOLDINGS LLC	3300 POWELL ST	Boat Slip	-	1	0.31	7-Day	1.00	0.31	**53.17**
049 -1532-394-00	JOHNSON GLENDA F & RALPH V	3300 POWELL ST	Boat Slip	-	1	0.31	7-Day	1.00	0.31	**53.17**
049 -1532-395-00	ZEHENDER G W TR	3300 POWELL ST #G10B	Boat Slip	-	1	0.31	7-Day	1.00	0.31	**53.17**
049 -1532-396-00	BEHRENS MATTHEW F & MICHAEL R TRS & BEHRENS M ETAL	3300 POWELL ST	Boat Slip	-	1	0.31	7-Day	1.00	0.31	**53.17**
049 -1532-397-00	BOTKIN DONAL B	3300 POWELL ST #12	Boat Slip	-	1	0.31	7-Day	1.00	0.31	**53.17**
049 -1532-398-00	ZEHENDER G W TR	3300 POWELL ST	Boat Slip	-	1	0.31	7-Day	1.00	0.31	**53.17**
049 -1532-399-00	GERHARD BERNARD G & SUSAN A	3300 POWELL ST	Boat Slip	-	1	0.31	7-Day	1.00	0.31	**53.17**
049 -1532-400-00	RAMMLER TRUST	3300 POWELL ST	Boat Slip	-	1	0.31	7-Day	1.00	0.31	**53.17**
049 -1532-401-00	WHITEHEAD RICHARD & PAULA	3300 POWELL ST	Boat Slip	-	1	0.31	7-Day	1.00	0.31	**53.17**
049 -1532-402-00	LANGLEY PAUL D TR	3300 POWELL ST	Boat Slip	-	1	0.31	7-Day	1.00	0.31	**53.17**
049 -1532-403-00	BELL ANTHONY A & SANDRA M TRS	3300 POWELL ST	Boat Slip	-	1	0.31	7-Day	1.00	0.31	**53.17**
049 -1532-404-00	NICCA JEAN	3300 POWELL ST #303	Boat Slip	-	1	0.31	7-Day	1.00	0.31	**53.17**
049 -1532-405-00	MONARK CHARLES D	3300 POWELL ST #301	Boat Slip	-	1	0.31	7-Day	1.00	0.31	**53.17**
049 -1532-406-00	SARKIS SCHUBERT & STACY	3300 POWELL ST #418	Boat Slip	-	1	0.31	7-Day	1.00	0.31	**53.17**
049 -1532-407-00	MCPHEE KEVIN	3300 POWELL ST	Boat Slip	-	1	0.31	7-Day	1.00	0.31	**53.17**
049 -1532-408-00	ENGLEHART MILES & KELLY	3300 POWELL ST	Boat Slip	-	1	0.31	7-Day	1.00	0.31	**53.17**
049 -1532-409-00	GRAY R J & KIMBERLEA M TRS	3300 POWELL ST	Boat Slip	-	1	0.31	7-Day	1.00	0.31	**53.17**
049 -1532-410-00	HANSEN KENNETH J	3300 POWELL ST	Boat Slip	-	1	0.31	7-Day	1.00	0.31	**53.17**
049 -1532-411-00	BENTSON LYNN	3300 POWELL ST	Boat Slip	-	1	0.31	7-Day	1.00	0.31	**53.17**
049 -1532-412-00	HEMINGWAY DANIEL C	3300 POWELL ST	Boat Slip	-	1	0.31	7-Day	1.00	0.31	**53.17**
049 -1532-413-00	AUSTIN INVESTMENT ENTERPRISES LLC	3300 POWELL ST #1200	Boat Slip	-	1	0.31	7-Day	1.00	0.31	**53.17**
049 -1532-414-00	AHALANI LLC	3300 POWELL ST #1200	Boat Slip	-	1	0.31	7-Day	1.00	0.31	**53.17**
049 -1532-415-00	ZEHENDER G W TR	3300 POWELL ST	Boat Slip	-	1	0.31	7-Day	1.00	0.31	**53.17**
049 -1532-416-00	AV EMERY LLC	3300 POWELL ST #190	Boat Slip	-	1	0.31	7-Day	1.00	0.31	**53.17**
049 -1532-417-00	HANSON KNOWLE L & TERESA M TRS	3300 POWELL ST #305	Boat Slip	-	1	0.31	7-Day	1.00	0.31	**53.17**
049 -1532-418-00	FAHNESTOCK HARRY G & JOANNE TRS	3300 POWELL ST	Boat Slip	-	1	0.31	7-Day	1.00	0.31	**53.17**
049 -1532-419-00	CHAO DAVID ETAL	3300 POWELL ST	Boat Slip	-	1	0.31	7-Day	1.00	0.31	**53.17**
049 -1532-420-00	STANLEY SCOTT A & HEATHER J	3300 POWELL ST #301	Boat Slip	-	1	0.31	7-Day	1.00	0.31	**53.17**
049 -1532-421-00	NICCA JEAN TR	3300 POWELL ST #303	Boat Slip	-	1	0.31	7-Day	1.00	0.31	**53.17**
049 -1532-422-00	MEHRIZI HOSSIEN A	3300 POWELL ST	Boat Slip	-	1	0.31	7-Day	1.00	0.31	**53.17**
049 -1532-423-00	BOGY DAVID B & PATRICIA P TRS	3300 POWELL ST	Boat Slip	-	1	0.31	7-Day	1.00	0.31	**53.17**
049 -1532-424-00	TANNER MILTON & EVA M	3300 POWELL ST #G39G	Boat Slip	-	1	0.31	7-Day	1.00	0.31	**53.17**
049 -1532-425-00	BAUDENDISTEL JOHN & LAUREL	3300 POWELL ST #355	Boat Slip	-	1	0.31	7-Day	1.00	0.31	**53.17**
049 -1532-426-00	SCORDELIS GUNVOR V TR	3300 POWELL ST	Boat Slip	-	1	0.31	7-Day	1.00	0.31	**53.17**
049 -1532-427-00	WALKER RICHARD A	3300 POWELL ST #2316	Boat Slip	-	1	0.31	7-Day	1.00	0.31	**53.17**
049 -1532-428-00	HASLE JOHN A & AMY	3300 POWELL ST	Boat Slip	-	1	0.31	7-Day	1.00	0.31	**53.17**
049 -1532-429-00	MAHIN MARY M TR	3300 POWELL ST	Boat Slip	-	1	0.31	7-Day	1.00	0.31	**53.17**
049 -1532-430-00	WEEKS JAMES R	3300 POWELL ST	Boat Slip	-	1	0.31	7-Day	1.00	0.31	**53.17**
049 -1532-431-00	RAMM OLAF	3300 POWELL ST	Boat Slip	-	1	0.31	7-Day	1.00	0.31	**53.17**
049 -1532-432-00	RAMM OLAF	3300 POWELL ST	Boat Slip	-	1	0.31	7-Day	1.00	0.31	**53.17**
049 -1532-433-00	TAN FABER TR	3300 POWELL ST #200	Boat Slip	-	1	0.31	7-Day	1.00	0.31	**53.17**
049 -1532-434-00	TAN FABER TR	3300 POWELL ST #200	Boat Slip	-	1	0.31	7-Day	1.00	0.31	**53.17**
049 -1532-435-00	SNS HOLDINGS LLC	3300 POWELL ST	Boat Slip	-	1	0.31	7-Day	1.00	0.31	**53.17**
049 -1532-436-00	COMMON AREA TRACT 5175	3300 POWELL ST #613	None	-	-	-	7-Day	1.00	-	**-**
049 -1533-001-00	BAY CENTER ASSOCIATES	65TH ST #500	None	-	-	-	7-Day	1.00	-	**-**
049 -1533-002-00	6400 CHRISTIE AVENUE EMERYVILLE LLC	6400 CHRISTIE AVE #201	General Office	2,355	-	2.73	7-Day	1.00	2.73	**468.56**
049 -1533-003-00	CITY OF EMERYVILLE	65TH ST #12	None	-	-	-	7-Day	1.00	-	**-**
049 -1533-004-00	6400 CHRISTIE AVENUE EMERYVILLE LLC	65TH ST	None	-	-	-	5-Day	0.71	-	**-**
049 -1533-005-00	BAY STREET ASSOCIATES	BAY ST #500	None	-	-	-	7-Day	1.00	-	**-**
049 -1534-001-00	ASN EMERYVILLE LLC	6400 CHRISTIE AVE	Multi-Family Residential	107,185	261	169.65	7-Day	1.00	169.65	**29,098.55**
049 -1534-002-00	6400 CHRISTIE AVENUE EMERYVILLE LLC	6400 CHRISTIE AVE #201	None	-	-	-	7-Day	1.00	-	**-**
049 -1535-001-00	ZHANG LEI	6400 CHRISTIE AVE #1101	Multi-Family Residential	1,104	1	0.65	7-Day	1.00	0.65	**111.49**
049 -1535-002-00	SEN GONG & JIELING	6400 CHRISTIE AVE	Multi-Family Residential	743	1	0.65	7-Day	1.00	0.65	**111.49**
049 -1535-003-00	COHN TED TR	6400 CHRISTIE AVE #345	Multi-Family Residential	565	1	0.65	7-Day	1.00	0.65	**111.49**
049 -1535-004-00	RASTOGI SUMEET & ADITI VERMA	6400 CHRISTIE AVE #1106	Multi-Family Residential	1,089	1	0.65	7-Day	1.00	0.65	**111.49**
049 -1535-005-00	HOUGH GEOFFREY M & NGAN T TRS	6400 CHRISTIE AVE	Multi-Family Residential	985	1	0.65	7-Day	1.00	0.65	**111.49**
049 -1535-006-00	LEE RAY	6400 CHRISTIE AVE #1109	Multi-Family Residential	743	1	0.65	7-Day	1.00	0.65	**111.49**
049 -1535-007-00	LLAVE FRANCIS R	6400 CHRISTIE AVE #1111	Multi-Family Residential	565	1	0.65	7-Day	1.00	0.65	**111.49**
049 -1535-008-00	PROEHL REBECCA & ROSE KATHLEEN	6400 CHRISTIE AVE #1113	Multi-Family Residential	1,104	1	0.65	7-Day	1.00	0.65	**111.49**
049 -1535-009-00	PATEL ROSHNI	6400 CHRISTIE AVE #1112	Multi-Family Residential	1,104	1	0.65	7-Day	1.00	0.65	**111.49**
049 -1535-010-00	CACCAMO DAVID	6400 CHRISTIE AVE #1110	Multi-Family Residential	565	1	0.65	7-Day	1.00	0.65	**111.49**
049 -1535-011-00	LASSMAN RAYMOND	6400 CHRISTIE AVE #1108	Multi-Family Residential	685	1	0.65	7-Day	1.00	0.65	**111.49**
049 -1535-012-00	LAU DEXTER	6400 CHRISTIE AVE	Multi-Family Residential	685	1	0.65	7-Day	1.00	0.65	**111.49**
049 -1535-013-00	SUNG MAOPING	6400 CHRISTIE AVE #1102	Multi-Family Residential	1,104	1	0.65	7-Day	1.00	0.65	**111.49**
049 -1535-014-00	6400 CHRISTIE AVENUE EMERYVILLE LLC	6400 CHRISTIE AVE #201	Multi-Family Residential	1,104	1	0.65	7-Day	1.00	0.65	**111.49**
049 -1535-015-00	6400 CHRISTIE AVENUE EMERYVILLE LLC	6400 CHRISTIE AVE	Multi-Family Residential	985	1	0.65	7-Day	1.00	0.65	**111.49**

City of Emeryville
Citywide Property and Business Improvement District
Fiscal Year 2015/16 Assessment Roll

APN	Owner	Address	Land Use Classification	Building Square Feet	Units / Rooms / Screens / Slips / Acres	Land Use Factor	Service Days	Service Days Factor	Special Benefit Points	Assessment
049 -1535-016-00	6400 CHRISTIE AVENUE EMERYVILLE LLC	6400 CHRISTIE AVE #2105	Multi-Family Residential	743	1	0.65	7-Day	1.00	0.65	**111.49**
049 -1535-017-00	FORER DANIEL	6400 CHRISTIE AVE	Multi-Family Residential	658	1	0.65	7-Day	1.00	0.65	**111.49**
049 -1535-018-00	LU WADE & LAWRENCE ETAL	6400 CHRISTIE AVE	Multi-Family Residential	658	1	0.65	7-Day	1.00	0.65	**111.49**
049 -1535-019-00	6400 CHRISTIE AVENUE EMERYVILLE LLC	6400 CHRISTIE AVE #2111	Multi-Family Residential	743	1	0.65	7-Day	1.00	0.65	**111.49**
049 -1535-020-00	6400 CHRISTIE AVENUE EMERYVILLE LLC	6400 CHRISTIE AVE #2113	Multi-Family Residential	565	1	0.65	7-Day	1.00	0.65	**111.49**
049 -1535-021-00	6400 CHRISTIE AVENUE EMERYVILLE LLC	6400 CHRISTIE AVE #201	Multi-Family Residential	1,089	1	0.65	7-Day	1.00	0.65	**111.49**
049 -1535-022-00	6400 CHRISTIE AVENUE EMERYVILLE LLC	6400 CHRISTIE AVE #3312	Multi-Family Residential	985	1	0.65	7-Day	1.00	0.65	**111.49**
049 -1535-023-00	6400 CHRISTIE AVENUE EMERYVILLE LLC	6400 CHRISTIE AVE #2117	Multi-Family Residential	743	1	0.65	7-Day	1.00	0.65	**111.49**
049 -1535-024-00	6400 CHRISTIE AVENUE EMERYVILLE LLC	6400 CHRISTIE AVE #2119	Multi-Family Residential	565	1	0.65	7-Day	1.00	0.65	**111.49**
049 -1535-025-00	YAMAMOTO ARTHUR & JENNIFER L	6400 CHRISTIE AVE #2121	Multi-Family Residential	1,104	1	0.65	7-Day	1.00	0.65	**111.49**
049 -1535-026-00	6400 CHRISTIE AVENUE EMERYVILLE LLC	6400 CHRISTIE AVE #212	Multi-Family Residential	1,104	1	0.65	7-Day	1.00	0.65	**111.49**
049 -1535-027-00	6400 CHRISTIE AVENUE EMERYVILLE LLC	6400 CHRISTIE AVE #2118	Multi-Family Residential	565	1	0.65	7-Day	1.00	0.65	**111.49**
049 -1535-028-00	6400 CHRISTIE AVENUE EMERYVILLE LLC	6400 CHRISTIE AVE	Multi-Family Residential	685	1	0.65	7-Day	1.00	0.65	**111.49**
049 -1535-029-00	6400 CHRISTIE AVENUE EMERYVILLE LLC	6400 CHRISTIE AVE #2112	Multi-Family Residential	685	1	0.65	7-Day	1.00	0.65	**111.49**
049 -1535-030-00	6400 CHRISTIE AVENUE EMERYVILLE LLC	6400 CHRISTIE AVE #2110	Multi-Family Residential	658	1	0.65	7-Day	1.00	0.65	**111.49**
049 -1535-031-00	6400 CHRISTIE AVENUE EMERYVILLE LLC	6400 CHRISTIE AVE #2108	Multi-Family Residential	658	1	0.65	7-Day	1.00	0.65	**111.49**
049 -1535-032-00	6400 CHRISTIE AVENUE EMERYVILLE LLC	6400 CHRISTIE AVE	Multi-Family Residential	743	1	0.65	7-Day	1.00	0.65	**111.49**
049 -1535-033-00	6400 CHRISTIE AVENUE EMERYVILLE LLC	6400 CHRISTIE AVE #2104	Multi-Family Residential	985	1	0.65	7-Day	1.00	0.65	**111.49**
049 -1535-034-00	6400 CHRISTIE AVENUE EMERYVILLE LLC	6400 CHRISTIE AVE #201	Multi-Family Residential	1,104	1	0.65	7-Day	1.00	0.65	**111.49**
049 -1535-035-00	CHUNG CHRISTINE	6400 CHRISTIE AVE #3101	Multi-Family Residential	1,104	1	0.65	7-Day	1.00	0.65	**111.49**
049 -1535-036-00	HAN EMANUEL & CHOI HYO S	6400 CHRISTIE AVE	Multi-Family Residential	985	1	0.65	7-Day	1.00	0.65	**111.49**
049 -1535-037-00	BAISHYA DHRUBA J	6400 CHRISTIE AVE #3105	Multi-Family Residential	565	1	0.65	7-Day	1.00	0.65	**111.49**
049 -1535-038-00	AUBIN JEROME R & GRITTERSOVA JANA TRS	6400 CHRISTIE AVE	Multi-Family Residential	565	1	0.65	7-Day	1.00	0.65	**111.49**
049 -1535-039-00	6400 CHRISTIE AVENUE EMERYVILLE LLC	6400 CHRISTIE AVE #201	Multi-Family Residential	743	1	0.65	7-Day	1.00	0.65	**111.49**
049 -1535-040-00	6400 CHRISTIE AVENUE EMERYVILLE LLC	6400 CHRISTIE AVE #201	Multi-Family Residential	565	1	0.65	7-Day	1.00	0.65	**111.49**
049 -1535-041-00	6400 CHRISTIE AVENUE EMERYVILLE LLC	6400 CHRISTIE AVE #201	Multi-Family Residential	1,089	1	0.65	7-Day	1.00	0.65	**111.49**
049 -1535-042-00	6400 CHRISTIE AVENUE EMERYVILLE LLC	6400 CHRISTIE AVE #201	Multi-Family Residential	985	1	0.65	7-Day	1.00	0.65	**111.49**
049 -1535-043-00	SAFARYAN LILIT	6400 CHRISTIE AVE #211	Multi-Family Residential	743	1	0.65	7-Day	1.00	0.65	**111.49**
049 -1535-044-00	BRAR MANAVDEEP & RAJINDER	6400 CHRISTIE AVE	Multi-Family Residential	565	1	0.65	7-Day	1.00	0.65	**111.49**
049 -1535-045-00	DAWSON TAMU	6400 CHRISTIE AVE #3119	Multi-Family Residential	565	1	0.65	7-Day	1.00	0.65	**111.49**
049 -1535-046-00	HONG TIK K	6400 CHRISTIE AVE #3316	Multi-Family Residential	658	1	0.65	7-Day	1.00	0.65	**111.49**
049 -1535-047-00	CHANG WEINING C & SISHIR	6400 CHRISTIE AVE	Multi-Family Residential	1,104	1	0.65	7-Day	1.00	0.65	**111.49**
049 -1535-048-00	TRUONG HUNG T	6400 CHRISTIE AVE #3122	Multi-Family Residential	685	1	0.65	7-Day	1.00	0.65	**111.49**
049 -1535-049-00	CHOU SHERRY W TR	6400 CHRISTIE AVE	Multi-Family Residential	658	1	0.65	7-Day	1.00	0.65	**111.49**
049 -1535-050-00	ZHENG MICHAEL Y	6400 CHRISTIE AVE	Multi-Family Residential	565	1	0.65	7-Day	1.00	0.65	**111.49**
049 -1535-051-00	MA LOUIS	6400 CHRISTIE AVE	Multi-Family Residential	565	1	0.65	7-Day	1.00	0.65	**111.49**
049 -1535-052-00	WANG RITA & HUAISHENG	6400 CHRISTIE AVE	Multi-Family Residential	685	1	0.65	7-Day	1.00	0.65	**111.49**
049 -1535-053-00	CAO HIEN T	6400 CHRISTIE AVE #3110	Multi-Family Residential	685	1	0.65	7-Day	1.00	0.65	**111.49**
049 -1535-054-00	KIM SANGYOON	6400 CHRISTIE AVE #9H	Multi-Family Residential	565	1	0.65	7-Day	1.00	0.65	**111.49**
049 -1535-055-00	YEUNG LOK	6400 CHRISTIE AVE #3106	Multi-Family Residential	565	1	0.65	7-Day	1.00	0.65	**111.49**
049 -1535-056-00	BASANES DON Q & SUNGA ANN S	6400 CHRISTIE AVE #3104	Multi-Family Residential	985	1	0.65	7-Day	1.00	0.65	**111.49**
049 -1535-057-00	LIN NINA Y & SARAH Y	6400 CHRISTIE AVE	Multi-Family Residential	1,104	1	0.65	7-Day	1.00	0.65	**111.49**
049 -1535-058-00	DENNIS GEORGE E & CAROLINE E	6400 CHRISTIE AVE	Multi-Family Residential	1,104	1	0.65	7-Day	1.00	0.65	**111.49**
049 -1535-059-00	HITT MARISSA R	6400 CHRISTIE AVE #4103	Multi-Family Residential	985	1	0.65	7-Day	1.00	0.65	**111.49**
049 -1535-060-00	SOONG LENA L	6400 CHRISTIE AVE #4105	Multi-Family Residential	565	1	0.65	7-Day	1.00	0.65	**111.49**
049 -1535-061-00	WANG AMY Y	6400 CHRISTIE AVE #4107	Multi-Family Residential	658	1	0.65	7-Day	1.00	0.65	**111.49**
049 -1535-062-00	LUGOS ROSABELLE	6400 CHRISTIE AVE #4109	Multi-Family Residential	743	1	0.65	7-Day	1.00	0.65	**111.49**
049 -1535-063-00	NIBOLI DOMINICK P & CATALAN ELOISA M	6400 CHRISTIE AVE #4111	Multi-Family Residential	743	1	0.65	7-Day	1.00	0.65	**111.49**
049 -1535-064-00	MIRI SARA	6400 CHRISTIE AVE #102	Multi-Family Residential	658	1	0.65	7-Day	1.00	0.65	**111.49**
049 -1535-065-00	AUSTRIA FRANCESCA C	6400 CHRISTIE AVE #4115	Multi-Family Residential	658	1	0.65	7-Day	1.00	0.65	**111.49**
049 -1535-066-00	TANG ELYSE	6400 CHRISTIE AVE #4119	Multi-Family Residential	985	1	0.65	7-Day	1.00	0.65	**111.49**
049 -1535-067-00	YAUNG JENNIFER	6400 CHRISTIE AVE	Multi-Family Residential	743	1	0.65	7-Day	1.00	0.65	**111.49**
049 -1535-068-00	PEEL DERREK	6400 CHRISTIE AVE #4123	Multi-Family Residential	743	1	0.65	7-Day	1.00	0.65	**111.49**
049 -1535-069-00	WAN KIEV K	6400 CHRISTIE AVE #4125	Multi-Family Residential	658	1	0.65	7-Day	1.00	0.65	**111.49**
049 -1535-070-00	PARK CHONG M	6400 CHRISTIE AVE	Multi-Family Residential	1,104	1	0.65	7-Day	1.00	0.65	**111.49**
049 -1535-071-00	BENTON ANNETTE	6400 CHRISTIE AVE #4126	Multi-Family Residential	1,104	1	0.65	7-Day	1.00	0.65	**111.49**
049 -1535-072-00	HUYNH SANDY N	6400 CHRISTIE AVE #4124	Multi-Family Residential	658	1	0.65	7-Day	1.00	0.65	**111.49**
049 -1535-073-00	LAPMAN MITCHELL B & TERESA C	6400 CHRISTIE AVE #4122	Multi-Family Residential	743	1	0.65	7-Day	1.00	0.65	**111.49**
049 -1535-074-00	SO SANG B	6400 CHRISTIE AVE #4120	Multi-Family Residential	743	1	0.65	7-Day	1.00	0.65	**111.49**
049 -1535-075-00	GORBATY SERGEY	6400 CHRISTIE AVE #4118	Multi-Family Residential	985	1	0.65	7-Day	1.00	0.65	**111.49**
049 -1535-076-00	SHAHMIR EHSAN & HAGHBIN MARYAM TRS	6400 CHRISTIE AVE	Multi-Family Residential	743	1	0.65	7-Day	1.00	0.65	**111.49**
049 -1535-077-00	HE ZHANG G	6400 CHRISTIE AVE	Multi-Family Residential	658	1	0.65	7-Day	1.00	0.65	**111.49**
049 -1535-078-00	YUE SUN W & YIU YUK M	6400 CHRISTIE AVE #4114	Multi-Family Residential	658	1	0.65	7-Day	1.00	0.65	**111.49**
049 -1535-079-00	SAFYAN VICTOR M TR	6400 CHRISTIE AVE	Multi-Family Residential	743	1	0.65	7-Day	1.00	0.65	**111.49**
049 -1535-080-00	LUM DAVID L ETAL	6400 CHRISTIE AVE	Multi-Family Residential	743	1	0.65	7-Day	1.00	0.65	**111.49**
049 -1535-081-00	ROWLEY DAN	6400 CHRISTIE AVE	Multi-Family Residential	658	1	0.65	7-Day	1.00	0.65	**111.49**
049 -1535-082-00	COHN TED TR	6400 CHRISTIE AVE #345	Multi-Family Residential	565	1	0.65	7-Day	1.00	0.65	**111.49**
049 -1535-083-00	KWAN KEVIN Z & JEANINE M	6400 CHRISTIE AVE	Multi-Family Residential	985	1	0.65	7-Day	1.00	0.65	**111.49**
049 -1535-084-00	SHAH PRIYA	6400 CHRISTIE AVE #22	Multi-Family Residential	1,104	1	0.65	7-Day	1.00	0.65	**111.49**
049 -1535-085-00	BUCKNER GENTRY W	6400 CHRISTIE AVE #5102	Multi-Family Residential	1,104	1	0.65	7-Day	1.00	0.65	**111.49**
049 -1535-086-00	PAGE CHRISTOPHER & LI YANG	6400 CHRISTIE AVE #5104	Multi-Family Residential	565	1	0.65	7-Day	1.00	0.65	**111.49**
049 -1535-087-00	NGUYEN HOANHNI	6400 CHRISTIE AVE #5106	Multi-Family Residential	565	1	0.65	7-Day	1.00	0.65	**111.49**
049 -1535-088-00	CHAU TSZKEUNG	6400 CHRISTIE AVE #C	Multi-Family Residential	685	1	0.65	7-Day	1.00	0.65	**111.49**
049 -1535-089-00	MANARANG HAROLD	6400 CHRISTIE AVE #5112	Multi-Family Residential	685	1	0.65	7-Day	1.00	0.65	**111.49**
049 -1535-090-00	NASH MARCUS C & KATERINA	6400 CHRISTIE AVE #5114	Multi-Family Residential	565	1	0.65	7-Day	1.00	0.65	**111.49**
049 -1535-091-00	UC ELMER A & CHOI JI H	6400 CHRISTIE AVE #5116	Multi-Family Residential	658	1	0.65	7-Day	1.00	0.65	**111.49**
049 -1535-092-00	XU KEVIN & MAYLEE	6400 CHRISTIE AVE	Multi-Family Residential	743	1	0.65	7-Day	1.00	0.65	**111.49**
049 -1535-093-00	WL HOLDINGS LLC	6400 CHRISTIE AVE #425	Multi-Family Residential	985	1	0.65	7-Day	1.00	0.65	**111.49**
049 -1535-094-00	JAMARANI SHOHREH S	6400 CHRISTIE AVE	Multi-Family Residential	1,104	1	0.65	7-Day	1.00	0.65	**111.49**
049 -1535-095-00	WAN TAISHENG & WENAN C	6400 CHRISTIE AVE #5123	Multi-Family Residential	1,104	1	0.65	7-Day	1.00	0.65	**111.49**
049 -1535-096-00	FRASER VALERIE TR	6400 CHRISTIE AVE #5121	Multi-Family Residential	985	1	0.65	7-Day	1.00	0.65	**111.49**
049 -1535-097-00	KHAU JAMES & CAO HIEN T	6400 CHRISTIE AVE #5119	Multi-Family Residential	743	1	0.65	7-Day	1.00	0.65	**111.49**
049 -1535-098-00	TAI CHI L	6400 CHRISTIE AVE	Multi-Family Residential	658	1	0.65	7-Day	1.00	0.65	**111.49**
049 -1535-099-00	MOTTLEY JASON B	6400 CHRISTIE AVE	Multi-Family Residential	565	1	0.65	7-Day	1.00	0.65	**111.49**
049 -1535-100-00	ROSA DAVID	6400 CHRISTIE AVE #5113	Multi-Family Residential	743	1	0.65	7-Day	1.00	0.65	**111.49**
049 -1535-101-00	JOHNSON TUPAC	6400 CHRISTIE AVE	Multi-Family Residential	985	1	0.65	7-Day	1.00	0.65	**111.49**
049 -1535-102-00	YAN PING & XU MENG	6400 CHRISTIE AVE	Multi-Family Residential	1,089	1	0.65	7-Day	1.00	0.65	**111.49**
049 -1535-103-00	LEUNG MEIMEI M	6400 CHRISTIE AVE #5109	Multi-Family Residential	565	1	0.65	7-Day	1.00	0.65	**111.49**
049 -1535-104-00	CHU MICHAEL K & YILING J TRS	6400 CHRISTIE AVE	Multi-Family Residential	743	1	0.65	7-Day	1.00	0.65	**111.49**
049 -1535-105-00	FLANN RICHARD J & WHINIHANFLANN MARY E TRS	6400 CHRISTIE AVE	Multi-Family Residential	565	1	0.65	7-Day	1.00	0.65	**111.49**
049 -1535-106-00	YIN SHONG	6400 CHRISTIE AVE #4075	Multi-Family Residential	565	1	0.65	7-Day	1.00	0.65	**111.49**
049 -1535-107-00	SILVESTRE JAYLYN	6400 CHRISTIE AVE #5101	Multi-Family Residential	1,104	1	0.65	7-Day	1.00	0.65	**111.49**
049 -1536-001-00	CHO CHIA Y & NG LIAN S	6400 CHRISTIE AVE # 04	Multi-Family Residential	1,104	1	0.65	7-Day	1.00	0.65	**111.49**
049 -1536-002-00	CHOWDRY SAIQA	6400 CHRISTIE AVE	Multi-Family Residential	743	1	0.65	7-Day	1.00	0.65	**111.49**
049 -1536-003-00	FEDERAL HOME LOAN MORTGAGE CORPORATION	6400 CHRISTIE AVE	Multi-Family Residential	565	1	0.65	7-Day	1.00	0.65	**111.49**
049 -1536-004-00	TIBBLE TERRY M TR	6400 CHRISTIE AVE #1206	Multi-Family Residential	1,089	1	0.65	7-Day	1.00	0.65	**111.49**
049 -1536-005-00	SEN MICHAEL H	6400 CHRISTIE AVE #1207	Multi-Family Residential	985	1	0.65	7-Day	1.00	0.65	**111.49**

City of Emeryville
Citywide Property and Business Improvement District
Fiscal Year 2015/16 Assessment Roll

APN	Owner	Address	Land Use Classification	Building Square Feet	Units / Rooms / Screens / Slips / Acres	Land Use Factor	Service Days	Service Days Factor	Special Benefit Points	Assessment
049 -1536-006-00	MINAKAMI LISA T	6400 CHRISTIE AVE	Multi-Family Residential	743	1	0.65	7-Day	1.00	0.65	**111.49**
049 -1536-007-00	SILVANI WENDY L TR	6400 CHRISTIE AVE	Multi-Family Residential	565	1	0.65	7-Day	1.00	0.65	**111.49**
049 -1536-008-00	LU GARY P	6400 CHRISTIE AVE #1213	Multi-Family Residential	1,104	1	0.65	7-Day	1.00	0.65	**111.49**
049 -1536-009-00	BURTON MARK K & LINDY S	6400 CHRISTIE AVE	Multi-Family Residential	1,104	1	0.65	7-Day	1.00	0.65	**111.49**
049 -1536-010-00	NARCISO JOSE A	6400 CHRISTIE AVE #1210	Multi-Family Residential	565	1	0.65	7-Day	1.00	0.65	**111.49**
049 -1536-011-00	TAI CHI L	6400 CHRISTIE AVE	Multi-Family Residential	685	1	0.65	7-Day	1.00	0.65	**111.49**
049 -1536-012-00	HENDRIC SOEGIARTO & JEN TRS	6400 CHRISTIE AVE	Multi-Family Residential	685	1	0.65	7-Day	1.00	0.65	**111.49**
049 -1536-013-00	WONG PAUL P & AUDREY S	6400 CHRISTIE AVE	Multi-Family Residential	1,104	1	0.65	7-Day	1.00	0.65	**111.49**
049 -1536-014-00	6400 CHRISTIE AVENUE EMERYVILLE LLC	6400 CHRISTIE AVE #220	Multi-Family Residential	1,104	1	0.65	7-Day	1.00	0.65	**111.49**
049 -1536-015-00	6400 CHRISTIE AVENUE EMERYVILLE LLC	6400 CHRISTIE AVE #2203	Multi-Family Residential	985	1	0.65	7-Day	1.00	0.65	**111.49**
049 -1536-016-00	6400 CHRISTIE AVENUE EMERYVILLE LLC	6400 CHRISTIE AVE #2205	Multi-Family Residential	743	1	0.65	7-Day	1.00	0.65	**111.49**
049 -1536-017-00	6400 CHRISTIE AVENUE EMERYVILLE LLC	6400 CHRISTIE AVE	Multi-Family Residential	658	1	0.65	7-Day	1.00	0.65	**111.49**
049 -1536-018-00	6400 CHRISTIE AVENUE EMERYVILLE LLC	6400 CHRISTIE AVE #2209	Multi-Family Residential	658	1	0.65	7-Day	1.00	0.65	**111.49**
049 -1536-019-00	6400 CHRISTIE AVENUE EMERYVILLE LLC	6400 CHRISTIE AVE #2211	Multi-Family Residential	743	1	0.65	7-Day	1.00	0.65	**111.49**
049 -1536-020-00	6400 CHRISTIE AVENUE EMERYVILLE LLC	6400 CHRISTIE AVE #2213	Multi-Family Residential	565	1	0.65	7-Day	1.00	0.65	**111.49**
049 -1536-021-00	6400 CHRISTIE AVENUE EMERYVILLE LLC	6400 CHRISTIE AVE #201	Multi-Family Residential	1,089	1	0.65	7-Day	1.00	0.65	**111.49**
049 -1536-022-00	6400 CHRISTIE AVENUE EMERYVILLE LLC	6400 CHRISTIE AVE #2215	Multi-Family Residential	985	1	0.65	7-Day	1.00	0.65	**111.49**
049 -1536-023-00	6400 CHRISTIE AVENUE EMERYVILLE LLC	6400 CHRISTIE AVE #2217	Multi-Family Residential	743	1	0.65	7-Day	1.00	0.65	**111.49**
049 -1536-024-00	6400 CHRISTIE AVENUE EMERYVILLE LLC	6400 CHRISTIE AVE #2219	Multi-Family Residential	565	1	0.65	7-Day	1.00	0.65	**111.49**
049 -1536-025-00	6400 CHRISTIE AVENUE EMERYVILLE LLC	6400 CHRISTIE AVE #2221	Multi-Family Residential	1,104	1	0.65	7-Day	1.00	0.65	**111.49**
049 -1536-026-00	6400 CHRISTIE AVENUE EMERYVILLE LLC	6400 CHRISTIE AVE #2220	Multi-Family Residential	1,104	1	0.65	7-Day	1.00	0.65	**111.49**
049 -1536-027-00	6400 CHRISTIE AVENUE EMERYVILLE LLC	6400 CHRISTIE AVE #2218	Multi-Family Residential	565	1	0.65	7-Day	1.00	0.65	**111.49**
049 -1536-028-00	6400 CHRISTIE AVENUE EMERYVILLE LLC	6400 CHRISTIE AVE #2216	Multi-Family Residential	685	1	0.65	7-Day	1.00	0.65	**111.49**
049 -1536-029-00	6400 CHRISTIE AVENUE EMERYVILLE LLC	6400 CHRISTIE AVE	Multi-Family Residential	685	1	0.65	7-Day	1.00	0.65	**111.49**
049 -1536-030-00	6400 CHRISTIE AVENUE EMERYVILLE LLC	6400 CHRISTIE AVE #201	Multi-Family Residential	658	1	0.65	7-Day	1.00	0.65	**111.49**
049 -1536-031-00	6400 CHRISTIE AVENUE EMERYVILLE LLC	6400 CHRISTIE AVE #201	Multi-Family Residential	658	1	0.65	7-Day	1.00	0.65	**111.49**
049 -1536-032-00	6400 CHRISTIE AVENUE EMERYVILLE LLC	6400 CHRISTIE AVE	Multi-Family Residential	743	1	0.65	7-Day	1.00	0.65	**111.49**
049 -1536-033-00	6400 CHRISTIE AVENUE EMERYVILLE LLC	6400 CHRISTIE AVE	Multi-Family Residential	985	1	0.65	7-Day	1.00	0.65	**111.49**
049 -1536-034-00	6400 CHRISTIE AVENUE EMERYVILLE LLC	6400 CHRISTIE AVE #2202	Multi-Family Residential	1,104	1	0.65	7-Day	1.00	0.65	**111.49**
049 -1536-035-00	ANDERSON JENNIFER L	6400 CHRISTIE AVE #3201	Multi-Family Residential	1,104	1	0.65	7-Day	1.00	0.65	**111.49**
049 -1536-036-00	KANG JAEWON S	6400 CHRISTIE AVE #3203	Multi-Family Residential	985	1	0.65	7-Day	1.00	0.65	**111.49**
049 -1536-037-00	PLOTT MARK A & BONDI MARGARET I	6400 CHRISTIE AVE #3205	Multi-Family Residential	565	1	0.65	7-Day	1.00	0.65	**111.49**
049 -1536-038-00	LEONG JOANNA	6400 CHRISTIE AVE #3207	Multi-Family Residential	565	1	0.65	7-Day	1.00	0.65	**111.49**
049 -1536-039-00	XIE LIZHEN	6400 CHRISTIE AVE	Multi-Family Residential	743	1	0.65	7-Day	1.00	0.65	**111.49**
049 -1536-040-00	WALINTUKAN RAYMOND K & YANG LIANA H	6400 CHRISTIE AVE #3211	Multi-Family Residential	565	1	0.65	7-Day	1.00	0.65	**111.49**
049 -1536-041-00	ONG LACHLAN	6400 CHRISTIE AVE #3212	Multi-Family Residential	1,089	1	0.65	7-Day	1.00	0.65	**111.49**
049 -1536-042-00	HSU HAYDEN	6400 CHRISTIE AVE #3213	Multi-Family Residential	985	1	0.65	7-Day	1.00	0.65	**111.49**
049 -1536-043-00	CHENG FANG J & THE SIANGCHUN	6400 CHRISTIE AVE	Multi-Family Residential	743	1	0.65	7-Day	1.00	0.65	**111.49**
049 -1536-044-00	OBAIZA EGHOSA	6400 CHRISTIE AVE #3217	Multi-Family Residential	565	1	0.65	7-Day	1.00	0.65	**111.49**
049 -1536-045-00	KWONG EVA C	6400 CHRISTIE AVE #3219	Multi-Family Residential	565	1	0.65	7-Day	1.00	0.65	**111.49**
049 -1536-046-00	SPENCER CLAIRE A TR	6400 CHRISTIE AVE	Multi-Family Residential	658	1	0.65	7-Day	1.00	0.65	**111.49**
049 -1536-047-00	FELLERS CRAIG	6400 CHRISTIE AVE #30	Multi-Family Residential	1,104	1	0.65	7-Day	1.00	0.65	**111.49**
049 -1536-048-00	ZENG HAO	6400 CHRISTIE AVE #201	Multi-Family Residential	685	1	0.65	7-Day	1.00	0.65	**111.49**
049 -1536-049-00	FU DUAN	6400 CHRISTIE AVE #224	Multi-Family Residential	658	1	0.65	7-Day	1.00	0.65	**111.49**
049 -1536-050-00	QI LU	6400 CHRISTIE AVE #3218	Multi-Family Residential	565	1	0.65	7-Day	1.00	0.65	**111.49**
049 -1536-051-00	BRAGANZA MICHAEL	6400 CHRISTIE AVE #3216	Multi-Family Residential	565	1	0.65	7-Day	1.00	0.65	**111.49**
049 -1536-052-00	CASCON GLENN R	6400 CHRISTIE AVE #3214	Multi-Family Residential	685	1	0.65	7-Day	1.00	0.65	**111.49**
049 -1536-053-00	HUYNH JOHN	6400 CHRISTIE AVE #3210	Multi-Family Residential	685	1	0.65	7-Day	1.00	0.65	**111.49**
049 -1536-054-00	BRENES DANIELLE	6400 CHRISTIE AVE #3208	Multi-Family Residential	565	1	0.65	7-Day	1.00	0.65	**111.49**
049 -1536-055-00	YE LIHUA	6400 CHRISTIE AVE #3206	Multi-Family Residential	565	1	0.65	7-Day	1.00	0.65	**111.49**
049 -1536-056-00	LIN NICHOLAS X & FANG LAURA	6400 CHRISTIE AVE	Multi-Family Residential	985	1	0.65	7-Day	1.00	0.65	**111.49**
049 -1536-057-00	MOSS NATHAN A	6400 CHRISTIE AVE #3202	Multi-Family Residential	1,104	1	0.65	7-Day	1.00	0.65	**111.49**
049 -1536-058-00	BREAUX BARRY E TR	6400 CHRISTIE AVE #4201	Multi-Family Residential	1,104	1	0.65	7-Day	1.00	0.65	**111.49**
049 -1536-059-00	LEE JAMES R & BRIAN ETAL	6400 CHRISTIE AVE #4203	Multi-Family Residential	985	1	0.65	7-Day	1.00	0.65	**111.49**
049 -1536-060-00	ARCHER MASHA	6400 CHRISTIE AVE	Multi-Family Residential	565	1	0.65	7-Day	1.00	0.65	**111.49**
049 -1536-061-00	LEW GARRETT Y	6400 CHRISTIE AVE #4207	Multi-Family Residential	658	1	0.65	7-Day	1.00	0.65	**111.49**
049 -1536-062-00	DUTKOVSKY GEORGE & HALINA	6400 CHRISTIE AVE #4209	Multi-Family Residential	743	1	0.65	7-Day	1.00	0.65	**111.49**
049 -1536-063-00	LOCK MELISSA	6400 CHRISTIE AVE #4211	Multi-Family Residential	743	1	0.65	7-Day	1.00	0.65	**111.49**
049 -1536-064-00	ROWLEY DAN	6400 CHRISTIE AVE	Multi-Family Residential	658	1	0.65	7-Day	1.00	0.65	**111.49**
049 -1536-065-00	NAKAGAWA PAMELA	6400 CHRISTIE AVE #4215	Multi-Family Residential	658	1	0.65	7-Day	1.00	0.65	**111.49**
049 -1536-066-00	HAMRAZ ALI & ZOKAEI LEILA	6400 CHRISTIE AVE #208S	Multi-Family Residential	985	1	0.65	7-Day	1.00	0.65	**111.49**
049 -1536-067-00	DAVIES AARON A	6400 CHRISTIE AVE #4221	Multi-Family Residential	743	1	0.65	7-Day	1.00	0.65	**111.49**
049 -1536-068-00	GODFREY ROBERT	6400 CHRISTIE AVE #4223	Multi-Family Residential	743	1	0.65	7-Day	1.00	0.65	**111.49**
049 -1536-069-00	WEINTRAUB JOHANNA & CALNAN STEPHEN	6400 CHRISTIE AVE #4225	Multi-Family Residential	658	1	0.65	7-Day	1.00	0.65	**111.49**
049 -1536-070-00	KENNY CATHY J	6400 CHRISTIE AVE #4227	Multi-Family Residential	1,104	1	0.65	7-Day	1.00	0.65	**111.49**
049 -1536-071-00	UTZ DANA	6400 CHRISTIE AVE #4226	Multi-Family Residential	1,104	1	0.65	7-Day	1.00	0.65	**111.49**
049 -1536-072-00	JEDLICKA MICHAEL E & ANGELINA L TRS	6400 CHRISTIE AVE	Multi-Family Residential	658	1	0.65	7-Day	1.00	0.65	**111.49**
049 -1536-073-00	LI ZHOU M	6400 CHRISTIE AVE #4222	Multi-Family Residential	743	1	0.65	7-Day	1.00	0.65	**111.49**
049 -1536-074-00	SAFIANOFF MICHAEL D	6400 CHRISTIE AVE #4220	Multi-Family Residential	743	1	0.65	7-Day	1.00	0.65	**111.49**
049 -1536-075-00	SUN PAUL H & GRACE A TRS	6400 CHRISTIE AVE	Multi-Family Residential	985	1	0.65	7-Day	1.00	0.65	**111.49**
049 -1536-076-00	SHAHIDEH SHAYAN	6400 CHRISTIE AVE	Multi-Family Residential	743	1	0.65	7-Day	1.00	0.65	**111.49**
049 -1536-077-00	TRUONG KATIE Y	6400 CHRISTIE AVE #4216	Multi-Family Residential	658	1	0.65	7-Day	1.00	0.65	**111.49**
049 -1536-078-00	THOMPSON ALICIA D	6400 CHRISTIE AVE #4214	Multi-Family Residential	658	1	0.65	7-Day	1.00	0.65	**111.49**
049 -1536-079-00	ATMADJA MONICA	6400 CHRISTIE AVE #4212	Multi-Family Residential	743	1	0.65	7-Day	1.00	0.65	**111.49**
049 -1536-080-00	WANG HAILI & ZHAO PEIDONG	6400 CHRISTIE AVE #4210	Multi-Family Residential	743	1	0.65	7-Day	1.00	0.65	**111.49**
049 -1536-081-00	BANG HOYUL	6400 CHRISTIE AVE	Multi-Family Residential	658	1	0.65	7-Day	1.00	0.65	**111.49**
049 -1536-082-00	TANNA PARIJAT	6400 CHRISTIE AVE #4206	Multi-Family Residential	565	1	0.65	7-Day	1.00	0.65	**111.49**
049 -1536-083-00	SNYDER JURELL & LILACE R	6400 CHRISTIE AVE #4204	Multi-Family Residential	985	1	0.65	7-Day	1.00	0.65	**111.49**
049 -1536-084-00	WU CHUNGJEN B	6400 CHRISTIE AVE #4202	Multi-Family Residential	1,104	1	0.65	7-Day	1.00	0.65	**111.49**
049 -1536-085-00	LEONG PO S & POHSUAN	6400 CHRISTIE AVE	Multi-Family Residential	1,104	1	0.65	7-Day	1.00	0.65	**111.49**
049 -1536-086-00	LAU CESAR & CHU HELEN	6400 CHRISTIE AVE	Multi-Family Residential	565	1	0.65	7-Day	1.00	0.65	**111.49**
049 -1536-087-00	RUBENSTEIN JEFFREY S	6400 CHRISTIE AVE #5206	Multi-Family Residential	565	1	0.65	7-Day	1.00	0.65	**111.49**
049 -1536-088-00	LIN TAN	6400 CHRISTIE AVE #5208	Multi-Family Residential	685	1	0.65	7-Day	1.00	0.65	**111.49**
049 -1536-089-00	PARK LUCY & SANG C	6400 CHRISTIE AVE	Multi-Family Residential	685	1	0.65	7-Day	1.00	0.65	**111.49**
049 -1536-090-00	COHN TED TR	6400 CHRISTIE AVE #A345	Multi-Family Residential	565	1	0.65	7-Day	1.00	0.65	**111.49**
049 -1536-091-00	MAHER MIR F & WAHIDA	6400 CHRISTIE AVE	Multi-Family Residential	658	1	0.65	7-Day	1.00	0.65	**111.49**
049 -1536-092-00	JUANG JADE Y TR	6400 CHRISTIE AVE	Multi-Family Residential	743	1	0.65	7-Day	1.00	0.65	**111.49**
049 -1536-093-00	CHU JILL Y	6400 CHRISTIE AVE	Multi-Family Residential	985	1	0.65	7-Day	1.00	0.65	**111.49**
049 -1536-094-00	DHADDA JASMINE K & MANPREET S	6400 CHRISTIE AVE #5222	Multi-Family Residential	1,104	1	0.65	7-Day	1.00	0.65	**111.49**
049 -1536-095-00	ROSHANGAH TRACY & MOHAMMAD	6400 CHRISTIE AVE #5223	Multi-Family Residential	1,104	1	0.65	7-Day	1.00	0.65	**111.49**
049 -1536-096-00	WEBEL CHARLES P TR	6400 CHRISTIE AVE #5221	Multi-Family Residential	985	1	0.65	7-Day	1.00	0.65	**111.49**
049 -1536-097-00	ABBAS DENISE B & PAULA P	6400 CHRISTIE AVE	Multi-Family Residential	985	1	0.65	7-Day	1.00	0.65	**111.49**
049 -1536-098-00	PAKRAVAN KARIM TR & PAKRAVAN AZITA TR ETAL	6400 CHRISTIE AVE	Multi-Family Residential	658	1	0.65	7-Day	1.00	0.65	**111.49**
049 -1536-099-00	LEE MENG C	6400 CHRISTIE AVE #5215	Multi-Family Residential	565	1	0.65	7-Day	1.00	0.65	**111.49**
049 -1536-100-00	TAN SUSANNE	6400 CHRISTIE AVE	Multi-Family Residential	743	1	0.65	7-Day	1.00	0.65	**111.49**
049 -1536-101-00	ARBABI MANSUR & ROSHAN	6400 CHRISTIE AVE #5211	Multi-Family Residential	985	1	0.65	7-Day	1.00	0.65	**111.49**
049 -1536-102-00	SUEN ANTHONY	6400 CHRISTIE AVE #5210	Multi-Family Residential	1,089	1	0.65	7-Day	1.00	0.65	**111.49**

City of Emeryville
Citywide Property and Business Improvement District
Fiscal Year 2015/16 Assessment Roll

APN	Owner	Address	Land Use Classification	Building Square Feet	Units / Rooms / Screens / Slips / Acres	Land Use Factor	Service Days	Service Days Factor	Special Benefit Points	Assessment
049 -1536-103-00	SHAMI GHAZI	6400 CHRISTIE AVE	Multi-Family Residential	565	1	0.65	7-Day	1.00	0.65	**111.49**
049 -1536-104-00	CHANPONG JAMES & TALVAN GRACE	6400 CHRISTIE AVE #5207	Multi-Family Residential	743	1	0.65	7-Day	1.00	0.65	**111.49**
049 -1536-105-00	RUBIO RYAN	6400 CHRISTIE AVE #5205	Multi-Family Residential	565	1	0.65	7-Day	1.00	0.65	**111.49**
049 -1536-106-00	LIN WINNY Y	6400 CHRISTIE AVE	Multi-Family Residential	565	1	0.65	7-Day	1.00	0.65	**111.49**
049 -1536-107-00	KANG JUNG J	6400 CHRISTIE AVE #5201	Multi-Family Residential	1,104	1	0.65	7-Day	1.00	0.65	**111.49**
049 -1537-001-00	POWELL BERKLEY R & CHRISTINE M	6400 CHRISTIE AVE #1301	Multi-Family Residential	1,104	1	0.65	7-Day	1.00	0.65	**111.49**
049 -1537-002-00	ZIEL TROY	6400 CHRISTIE AVE #1303	Multi-Family Residential	743	1	0.65	7-Day	1.00	0.65	**111.49**
049 -1537-003-00	CHING LILY S	6400 CHRISTIE AVE #1305	Multi-Family Residential	565	1	0.65	7-Day	1.00	0.65	**111.49**
049 -1537-004-00	IYER ANANTH & PATLOLLA SANDHYARANI	6400 CHRISTIE AVE #1306	Multi-Family Residential	985	1	0.65	7-Day	1.00	0.65	**111.49**
049 -1537-005-00	GUERRERO ANGEL M	6400 CHRISTIE AVE #1307	Multi-Family Residential	985	1	0.65	7-Day	1.00	0.65	**111.49**
049 -1537-006-00	CHEN KUANSHENG	6400 CHRISTIE AVE	Multi-Family Residential	743	1	0.65	7-Day	1.00	0.65	**111.49**
049 -1537-007-00	KARUPPUSAMY RAMESH & RAMESH PRIYA	6400 CHRISTIE AVE #1311	Multi-Family Residential	565	1	0.65	7-Day	1.00	0.65	**111.49**
049 -1537-008-00	DAQUIPA MARIA & DAQUIPA ANTONIO S & NENITA B TRS	6400 CHRISTIE AVE #1313	Multi-Family Residential	1,104	1	0.65	7-Day	1.00	0.65	**111.49**
049 -1537-009-00	KLEIN CORAZON & DARRELL	6400 CHRISTIE AVE #1312	Multi-Family Residential	1,104	1	0.65	7-Day	1.00	0.65	**111.49**
049 -1537-010-00	KIM JULIA	6400 CHRISTIE AVE #1310	Multi-Family Residential	565	1	0.65	7-Day	1.00	0.65	**111.49**
049 -1537-011-00	TSAI JESSICA Y & HUIWEN C	6400 CHRISTIE AVE	Multi-Family Residential	685	1	0.65	7-Day	1.00	0.65	**111.49**
049 -1537-012-00	ZHAO WEIZHAO & SHI SULAN	6400 CHRISTIE AVE	Multi-Family Residential	861	1	0.65	7-Day	1.00	0.65	**111.49**
049 -1537-013-00	SHOR VIKTOR	6400 CHRISTIE AVE	Multi-Family Residential	1,104	1	0.65	7-Day	1.00	0.65	**111.49**
049 -1537-014-00	6400 CHRISTIE AVENUE EMERYVILLE LLC	6400 CHRISTIE AVE #201	Multi-Family Residential	1,104	1	0.65	7-Day	1.00	0.65	**111.49**
049 -1537-015-00	6400 CHRISTIE AVENUE EMERYVILLE LLC	6400 CHRISTIE AVE #2303	Multi-Family Residential	985	1	0.65	7-Day	1.00	0.65	**111.49**
049 -1537-016-00	6400 CHRISTIE AVENUE EMERYVILLE LLC	6400 CHRISTIE AVE #2305	Multi-Family Residential	743	1	0.65	7-Day	1.00	0.65	**111.49**
049 -1537-017-00	6400 CHRISTIE AVENUE EMERYVILLE LLC	6400 CHRISTIE AVE #2307	Multi-Family Residential	658	1	0.65	7-Day	1.00	0.65	**111.49**
049 -1537-018-00	6400 CHRISTIE AVENUE EMERYVILLE LLC	6400 CHRISTIE AVE #201	Multi-Family Residential	658	1	0.65	7-Day	1.00	0.65	**111.49**
049 -1537-019-00	6400 CHRISTIE AVENUE EMERYVILLE LLC	6400 CHRISTIE AVE #2311	Multi-Family Residential	743	1	0.65	7-Day	1.00	0.65	**111.49**
049 -1537-020-00	6400 CHRISTIE AVENUE EMERYVILLE LLC	6400 CHRISTIE AVE	Multi-Family Residential	565	1	0.65	7-Day	1.00	0.65	**111.49**
049 -1537-021-00	6400 CHRISTIE AVENUE EMERYVILLE LLC	6400 CHRISTIE AVE #201	Multi-Family Residential	1,089	1	0.65	7-Day	1.00	0.65	**111.49**
049 -1537-022-00	6400 CHRISTIE AVENUE EMERYVILLE LLC	6400 CHRISTIE AVE #2315	Multi-Family Residential	985	1	0.65	7-Day	1.00	0.65	**111.49**
049 -1537-023-00	6400 CHRISTIE AVENUE EMERYVILLE LLC	6400 CHRISTIE AVE	Multi-Family Residential	743	1	0.65	7-Day	1.00	0.65	**111.49**
049 -1537-024-00	6400 CHRISTIE AVENUE EMERYVILLE LLC	6400 CHRISTIE AVE #2319	Multi-Family Residential	565	1	0.65	7-Day	1.00	0.65	**111.49**
049 -1537-025-00	6400 CHRISTIE AVENUE EMERYVILLE LLC	6400 CHRISTIE AVE #201	Multi-Family Residential	1,104	1	0.65	7-Day	1.00	0.65	**111.49**
049 -1537-026-00	6400 CHRISTIE AVENUE EMERYVILLE LLC	6400 CHRISTIE AVE #201	Multi-Family Residential	1,104	1	0.65	7-Day	1.00	0.65	**111.49**
049 -1537-027-00	6400 CHRISTIE AVENUE EMERYVILLE LLC	6400 CHRISTIE AVE #2318	Multi-Family Residential	565	1	0.65	7-Day	1.00	0.65	**111.49**
049 -1537-028-00	6400 CHRISTIE AVENUE EMERYVILLE LLC	6400 CHRISTIE AVE #2316	Multi-Family Residential	685	1	0.65	7-Day	1.00	0.65	**111.49**
049 -1537-029-00	6400 CHRISTIE AVENUE EMERYVILLE LLC	6400 CHRISTIE AVE #307	Multi-Family Residential	861	1	0.65	7-Day	1.00	0.65	**111.49**
049 -1537-030-00	6400 CHRISTIE AVENUE EMERYVILLE LLC	6400 CHRISTIE AVE #2310	Multi-Family Residential	658	1	0.65	7-Day	1.00	0.65	**111.49**
049 -1537-031-00	6400 CHRISTIE AVENUE EMERYVILLE LLC	6400 CHRISTIE AVE #2308	Multi-Family Residential	658	1	0.65	7-Day	1.00	0.65	**111.49**
049 -1537-032-00	6400 CHRISTIE AVENUE EMERYVILLE LLC	6400 CHRISTIE AVE	Multi-Family Residential	743	1	0.65	7-Day	1.00	0.65	**111.49**
049 -1537-033-00	6400 CHRISTIE AVENUE EMERYVILLE LLC	6400 CHRISTIE AVE #201	Multi-Family Residential	985	1	0.65	7-Day	1.00	0.65	**111.49**
049 -1537-034-00	6400 CHRISTIE AVENUE EMERYVILLE LLC	6400 CHRISTIE AVE	Multi-Family Residential	1,104	1	0.65	7-Day	1.00	0.65	**111.49**
049 -1537-035-00	CHENG TIMOTHY	6400 CHRISTIE AVE #3301	Multi-Family Residential	1,104	1	0.65	7-Day	1.00	0.65	**111.49**
049 -1537-036-00	MEHTA SHWETA	6400 CHRISTIE AVE #3303	Multi-Family Residential	985	1	0.65	7-Day	1.00	0.65	**111.49**
049 -1537-037-00	HAUSHALTER ROBERT W	6400 CHRISTIE AVE #3305	Multi-Family Residential	565	1	0.65	7-Day	1.00	0.65	**111.49**
049 -1537-038-00	CHENG ANNIE	6400 CHRISTIE AVE	Multi-Family Residential	565	1	0.65	7-Day	1.00	0.65	**111.49**
049 -1537-039-00	COTTAM TATIANA	6400 CHRISTIE AVE #3309	Multi-Family Residential	565	1	0.65	7-Day	1.00	0.65	**111.49**
049 -1537-040-00	HIREMATH KEDAR M	6400 CHRISTIE AVE #3311	Multi-Family Residential	565	1	0.65	7-Day	1.00	0.65	**111.49**
049 -1537-041-00	GHANADAN ARASH	6400 CHRISTIE AVE #3312	Multi-Family Residential	1,089	1	0.65	7-Day	1.00	0.65	**111.49**
049 -1537-042-00	SINGH HARVINDER	6400 CHRISTIE AVE #3313	Multi-Family Residential	985	1	0.65	7-Day	1.00	0.65	**111.49**
049 -1537-043-00	LEUNG WAYNE	6400 CHRISTIE AVE #3315	Multi-Family Residential	743	1	0.65	7-Day	1.00	0.65	**111.49**
049 -1537-044-00	MEI CHRISTINA	6400 CHRISTIE AVE	Multi-Family Residential	565	1	0.65	7-Day	1.00	0.65	**111.49**
049 -1537-045-00	YU LILY	6400 CHRISTIE AVE #3319	Multi-Family Residential	565	1	0.65	7-Day	1.00	0.65	**111.49**
049 -1537-046-00	YU CHIYI	6400 CHRISTIE AVE #3321	Multi-Family Residential	658	1	0.65	7-Day	1.00	0.65	**111.49**
049 -1537-047-00	PARTL UWE M	6400 CHRISTIE AVE #3323	Multi-Family Residential	1,104	1	0.65	7-Day	1.00	0.65	**111.49**
049 -1537-048-00	SEGATTO PAOLA	6400 CHRISTIE AVE #3322	Multi-Family Residential	685	1	0.65	7-Day	1.00	0.65	**111.49**
049 -1537-049-00	LU YI	6400 CHRISTIE AVE #3320	Multi-Family Residential	658	1	0.65	7-Day	1.00	0.65	**111.49**
049 -1537-050-00	WANG JUNYU	6400 CHRISTIE AVE #3318	Multi-Family Residential	565	1	0.65	7-Day	1.00	0.65	**111.49**
049 -1537-051-00	HONG TIKKUEN	6400 CHRISTIE AVE #3316	Multi-Family Residential	565	1	0.65	7-Day	1.00	0.65	**111.49**
049 -1537-052-00	BAHAROV ZACHARY	6400 CHRISTIE AVE #3314	Multi-Family Residential	565	1	0.65	7-Day	1.00	0.65	**111.49**
049 -1537-053-00	GUO QIN	6400 CHRISTIE AVE #3310	Multi-Family Residential	861	1	0.65	7-Day	1.00	0.65	**111.49**
049 -1537-054-00	BOZKURT MURAT	6400 CHRISTIE AVE #3308	Multi-Family Residential	565	1	0.65	7-Day	1.00	0.65	**111.49**
049 -1537-055-00	CHAK LEO T & SZETO ELAINE Y	6400 CHRISTIE AVE	Multi-Family Residential	565	1	0.65	7-Day	1.00	0.65	**111.49**
049 -1537-056-00	TYLER CARYLON	6400 CHRISTIE AVE #3304	Multi-Family Residential	985	1	0.65	7-Day	1.00	0.65	**111.49**
049 -1537-057-00	ALDEN ANDREW & KUO ILIN	6400 CHRISTIE AVE #3302	Multi-Family Residential	1,104	1	0.65	7-Day	1.00	0.65	**111.49**
049 -1537-058-00	MOFAKHAM SHABNAM	6400 CHRISTIE AVE #4301	Multi-Family Residential	1,104	1	0.65	7-Day	1.00	0.65	**111.49**
049 -1537-059-00	CHANG FREDERICK	6400 CHRISTIE AVE #4303	Multi-Family Residential	985	1	0.65	7-Day	1.00	0.65	**111.49**
049 -1537-060-00	XIAO HAOYUE	6400 CHRISTIE AVE #4305	Multi-Family Residential	565	1	0.65	7-Day	1.00	0.65	**111.49**
049 -1537-061-00	CHIEN JOHN	6400 CHRISTIE AVE	Multi-Family Residential	658	1	0.65	7-Day	1.00	0.65	**111.49**
049 -1537-062-00	OU YU & ZHANG YONG	6400 CHRISTIE AVE	Multi-Family Residential	743	1	0.65	7-Day	1.00	0.65	**111.49**
049 -1537-063-00	HAMRAZ ALI & ZOKAEI LEILA	6400 CHRISTIE AVE #208S	Multi-Family Residential	743	1	0.65	7-Day	1.00	0.65	**111.49**
049 -1537-064-00	CHEW ARTHUR	6400 CHRISTIE AVE #4313	Multi-Family Residential	658	1	0.65	7-Day	1.00	0.65	**111.49**
049 -1537-065-00	TANAKA CHIAKI	6400 CHRISTIE AVE #4315	Multi-Family Residential	658	1	0.65	7-Day	1.00	0.65	**111.49**
049 -1537-066-00	REYES LURLYN M	6400 CHRISTIE AVE #4319	Multi-Family Residential	743	1	0.65	7-Day	1.00	0.65	**111.49**
049 -1537-067-00	LIU LANFANG & WILLIAMSON JOSEPH	6400 CHRISTIE AVE #4321	Multi-Family Residential	985	1	0.65	7-Day	1.00	0.65	**111.49**
049 -1537-068-00	ESPINOSA RISSA	6400 CHRISTIE AVE	Multi-Family Residential	743	1	0.65	7-Day	1.00	0.65	**111.49**
049 -1537-069-00	LAW RINGO	6400 CHRISTIE AVE #4325	Multi-Family Residential	743	1	0.65	7-Day	1.00	0.65	**111.49**
049 -1537-070-00	AHMED SHAH K & SHAH LUBNA I	6400 CHRISTIE AVE	Multi-Family Residential	658	1	0.65	7-Day	1.00	0.65	**111.49**
049 -1537-071-00	LIN MICHAEL E	6400 CHRISTIE AVE	Multi-Family Residential	1,104	1	0.65	7-Day	1.00	0.65	**111.49**
049 -1537-072-00	DEBENEDETTI ROBERT A & VALDES IRMA	6400 CHRISTIE AVE #4328	Multi-Family Residential	1,104	1	0.65	7-Day	1.00	0.65	**111.49**
049 -1537-073-00	LEUNG PATRICK & SHAM SOPHIA TRS	6400 CHRISTIE AVE #12F	Multi-Family Residential	658	1	0.65	7-Day	1.00	0.65	**111.49**
049 -1537-074-00	LAM JOYCE P & ROYCE K	6400 CHRISTIE AVE	Multi-Family Residential	743	1	0.65	7-Day	1.00	0.65	**111.49**
049 -1537-075-00	CHEN HUAN	6400 CHRISTIE AVE #4322	Multi-Family Residential	743	1	0.65	7-Day	1.00	0.65	**111.49**
049 -1537-076-00	YU GARY H & LIN VICKY Y	6400 CHRISTIE AVE	Multi-Family Residential	985	1	0.65	7-Day	1.00	0.65	**111.49**
049 -1537-077-00	LEE RICHARD G & LI YULAN	6400 CHRISTIE AVE #4318	Multi-Family Residential	743	1	0.65	7-Day	1.00	0.65	**111.49**
049 -1537-078-00	ZHU MEIRAN & GAO PINGANG	6400 CHRISTIE AVE #4317	Multi-Family Residential	743	1	0.65	7-Day	1.00	0.65	**111.49**
049 -1537-079-00	DIZON FAYE E	6400 CHRISTIE AVE #4316	Multi-Family Residential	658	1	0.65	7-Day	1.00	0.65	**111.49**
049 -1537-080-00	LOUIE MONICA S & PAMELA H	6400 CHRISTIE AVE #4314	Multi-Family Residential	658	1	0.65	7-Day	1.00	0.65	**111.49**
049 -1537-081-00	FITFLOREA ALEXANDRU & YANG BICHUAN	6400 CHRISTIE AVE	Multi-Family Residential	743	1	0.65	7-Day	1.00	0.65	**111.49**
049 -1537-082-00	WANG MINXIN	6400 CHRISTIE AVE #4322	Multi-Family Residential	743	1	0.65	7-Day	1.00	0.65	**111.49**
049 -1537-083-00	ROWLEY DAN & KIM HYUN J	6400 CHRISTIE AVE	Multi-Family Residential	658	1	0.65	7-Day	1.00	0.65	**111.49**
049 -1537-084-00	SMALL SID	6400 CHRISTIE AVE #4306	Multi-Family Residential	565	1	0.65	7-Day	1.00	0.65	**111.49**
049 -1537-085-00	SALGADO EDMUNDO C	6400 CHRISTIE AVE #4304	Multi-Family Residential	985	1	0.65	7-Day	1.00	0.65	**111.49**
049 -1537-086-00	PARICHAN KEVIN	6400 CHRISTIE AVE #4302	Multi-Family Residential	1,104	1	0.65	7-Day	1.00	0.65	**111.49**
049 -1537-087-00	THOMPSON CHARLES M & KATHERINE T	6400 CHRISTIE AVE	Multi-Family Residential	1,104	1	0.65	7-Day	1.00	0.65	**111.49**
049 -1537-088-00	BRAVERMAN MICHAEL H & LYNNE	6400 CHRISTIE AVE	Multi-Family Residential	565	1	0.65	7-Day	1.00	0.65	**111.49**
049 -1537-089-00	CLEMENT FRED J	6400 CHRISTIE AVE	Multi-Family Residential	565	1	0.65	7-Day	1.00	0.65	**111.49**
049 -1537-090-00	DAI YUPING	6400 CHRISTIE AVE #5308	Multi-Family Residential	861	1	0.65	7-Day	1.00	0.65	**111.49**
049 -1537-091-00	TAM ELLEN	6400 CHRISTIE AVE	Multi-Family Residential	685	1	0.65	7-Day	1.00	0.65	**111.49**
049 -1537-092-00	WIGGINS BARBARA J TR	6400 CHRISTIE AVE	Multi-Family Residential	565	1	0.65	7-Day	1.00	0.65	**111.49**

City of Emeryville
Citywide Property and Business Improvement District
Fiscal Year 2015/16 Assessment Roll

APN	Owner	Address	Land Use Classification	Building Square Feet	Units / Rooms / Screens / Slips / Acres	Land Use Factor	Service Days	Service Days Factor	Special Benefit Points	Assessment
049 -1537-093-00	AHMED SHAH K & SHAH MUNIZA A	6400 CHRISTIE AVE	Multi-Family Residential	658	1	0.65	7-Day	1.00	0.65	**111.49**
049 -1537-094-00	VIDAL ROXANNA	6400 CHRISTIE AVE #5318	Multi-Family Residential	743	1	0.65	7-Day	1.00	0.65	**111.49**
049 -1537-095-00	CHIU FRANCES C & FONG YUK J	6400 CHRISTIE AVE #5320	Multi-Family Residential	985	1	0.65	7-Day	1.00	0.65	**111.49**
049 -1537-096-00	KIMIA SEDIGHEH	6400 CHRISTIE AVE #5322	Multi-Family Residential	1,104	1	0.65	7-Day	1.00	0.65	**111.49**
049 -1537-097-00	LATONA ANTONIO B TR	6400 CHRISTIE AVE #5323	Multi-Family Residential	1,104	1	0.65	7-Day	1.00	0.65	**111.49**
049 -1537-098-00	CHEA KRYSTAL & KELLEEN	6400 CHRISTIE AVE	Multi-Family Residential	985	1	0.65	7-Day	1.00	0.65	**111.49**
049 -1537-099-00	ZHOU ANTHONY Z	6400 CHRISTIE AVE	Multi-Family Residential	743	1	0.65	7-Day	1.00	0.65	**111.49**
049 -1537-100-00	CHU BENJAMIN	6400 CHRISTIE AVE #5317	Multi-Family Residential	658	1	0.65	7-Day	1.00	0.65	**111.49**
049 -1537-101-00	VANFRAASSEN BASTIAAN & PESCHARD ISABELLE TRS	6400 CHRISTIE AVE	Multi-Family Residential	565	1	0.65	7-Day	1.00	0.65	**111.49**
049 -1537-102-00	WU MIA M	6400 CHRISTIE AVE #5313	Multi-Family Residential	743	1	0.65	7-Day	1.00	0.65	**111.49**
049 -1537-103-00	LOW GREGORY A	6400 CHRISTIE AVE #5311	Multi-Family Residential	985	1	0.65	7-Day	1.00	0.65	**111.49**
049 -1537-104-00	SCHEIDT ROBERT A	6400 CHRISTIE AVE #5310	Multi-Family Residential	1,089	1	0.65	7-Day	1.00	0.65	**111.49**
049 -1537-105-00	LEE CHRISTINE	6400 CHRISTIE AVE #5309	Multi-Family Residential	565	1	0.65	7-Day	1.00	0.65	**111.49**
049 -1537-106-00	ZHANG FAY	6400 CHRISTIE AVE	Multi-Family Residential	743	1	0.65	7-Day	1.00	0.65	**111.49**
049 -1537-107-00	HSIA ALAN	6400 CHRISTIE AVE	Multi-Family Residential	565	1	0.65	7-Day	1.00	0.65	**111.49**
049 -1537-108-00	PUTRA ADRIAN C	6400 CHRISTIE AVE #5303	Multi-Family Residential	565	1	0.65	7-Day	1.00	0.65	**111.49**
049 -1537-109-00	ITO MILES G	6400 CHRISTIE AVE	Multi-Family Residential	1,104	1	0.65	7-Day	1.00	0.65	**111.49**
049 -1538-001-00	VANDYKE JESSICA	6400 CHRISTIE AVE	Multi-Family Residential	743	1	0.65	7-Day	1.00	0.65	**111.49**
049 -1538-002-00	HAN YUN	6400 CHRISTIE AVE #1403	Multi-Family Residential	565	1	0.65	7-Day	1.00	0.65	**111.49**
049 -1538-003-00	MALEWICZKANE BARBARA & KANE DENNIS	6400 CHRISTIE AVE #1404	Multi-Family Residential	1,089	1	0.65	7-Day	1.00	0.65	**111.49**
049 -1538-004-00	KAPRE HARSHA S	6400 CHRISTIE AVE #24H	Multi-Family Residential	985	1	0.65	7-Day	1.00	0.65	**111.49**
049 -1538-005-00	YEN AN & LIANG EIHUA	6400 CHRISTIE AVE #1407	Multi-Family Residential	743	1	0.65	7-Day	1.00	0.65	**111.49**
049 -1538-006-00	SHAHAM EREZ	6400 CHRISTIE AVE #F433	Multi-Family Residential	565	1	0.65	7-Day	1.00	0.65	**111.49**
049 -1538-007-00	FONG DERRICK	6400 CHRISTIE AVE #1411	Multi-Family Residential	1,104	1	0.65	7-Day	1.00	0.65	**111.49**
049 -1538-008-00	LIM MICHAEL	6400 CHRISTIE AVE #1410	Multi-Family Residential	1,104	1	0.65	7-Day	1.00	0.65	**111.49**
049 -1538-009-00	BARNECUT TOBIN	6400 CHRISTIE AVE #1408	Multi-Family Residential	565	1	0.65	7-Day	1.00	0.65	**111.49**
049 -1538-010-00	WONG MEI H	6400 CHRISTIE AVE #1406	Multi-Family Residential	685	1	0.65	7-Day	1.00	0.65	**111.49**
049 -1538-011-00	YANG QINXIN	6400 CHRISTIE AVE #1402	Multi-Family Residential	861	1	0.65	7-Day	1.00	0.65	**111.49**
049 -1538-012-00	6400 CHRISTIE AVENUE EMERYVILLE LLC	6400 CHRISTIE AVE #201	Multi-Family Residential	1,104	1	0.65	7-Day	1.00	0.65	**111.49**
049 -1538-013-00	6400 CHRISTIE AVENUE EMERYVILLE LLC	6400 CHRISTIE AVE #201	Multi-Family Residential	985	1	0.65	7-Day	1.00	0.65	**111.49**
049 -1538-014-00	6400 CHRISTIE AVENUE EMERYVILLE LLC	6400 CHRISTIE AVE #2405	Multi-Family Residential	743	1	0.65	7-Day	1.00	0.65	**111.49**
049 -1538-015-00	6400 CHRISTIE AVENUE EMERYVILLE LLC	6400 CHRISTIE AVE #201	Multi-Family Residential	658	1	0.65	7-Day	1.00	0.65	**111.49**
049 -1538-016-00	6400 CHRISTIE AVENUE EMERYVILLE LLC	6400 CHRISTIE AVE #201	Multi-Family Residential	658	1	0.65	7-Day	1.00	0.65	**111.49**
049 -1538-017-00	6400 CHRISTIE AVENUE EMERYVILLE LLC	6400 CHRISTIE AVE #2411	Multi-Family Residential	743	1	0.65	7-Day	1.00	0.65	**111.49**
049 -1538-018-00	6400 CHRISTIE AVENUE EMERYVILLE LLC	6400 CHRISTIE AVE #2413	Multi-Family Residential	565	1	0.65	7-Day	1.00	0.65	**111.49**
049 -1538-019-00	6400 CHRISTIE AVENUE EMERYVILLE LLC	6400 CHRISTIE AVE #201	Multi-Family Residential	1,089	1	0.65	7-Day	1.00	0.65	**111.49**
049 -1538-020-00	6400 CHRISTIE AVENUE EMERYVILLE LLC	6400 CHRISTIE AVE #2415	Multi-Family Residential	985	1	0.65	7-Day	1.00	0.65	**111.49**
049 -1538-021-00	6400 CHRISTIE AVENUE EMERYVILLE LLC	6400 CHRISTIE AVE	Multi-Family Residential	743	1	0.65	7-Day	1.00	0.65	**111.49**
049 -1538-022-00	6400 CHRISTIE AVENUE EMERYVILLE LLC	6400 CHRISTIE AVE	Multi-Family Residential	565	1	0.65	7-Day	1.00	0.65	**111.49**
049 -1538-023-00	6400 CHRISTIE AVENUE EMERYVILLE LLC	6400 CHRISTIE AVE #201	Multi-Family Residential	1,104	1	0.65	7-Day	1.00	0.65	**111.49**
049 -1538-024-00	6400 CHRISTIE AVENUE EMERYVILLE LLC	6400 CHRISTIE AVE #2420	Multi-Family Residential	1,104	1	0.65	7-Day	1.00	0.65	**111.49**
049 -1538-025-00	6400 CHRISTIE AVENUE EMERYVILLE LLC	6400 CHRISTIE AVE #201	Multi-Family Residential	565	1	0.65	7-Day	1.00	0.65	**111.49**
049 -1538-026-00	6400 CHRISTIE AVENUE EMERYVILLE LLC	6400 CHRISTIE AVE #2416	Multi-Family Residential	685	1	0.65	7-Day	1.00	0.65	**111.49**
049 -1538-027-00	6400 CHRISTIE AVENUE EMERYVILLE LLC	6400 CHRISTIE AVE #2412	Multi-Family Residential	861	1	0.65	7-Day	1.00	0.65	**111.49**
049 -1538-028-00	6400 CHRISTIE AVENUE EMERYVILLE LLC	6400 CHRISTIE AVE	Multi-Family Residential	658	1	0.65	7-Day	1.00	0.65	**111.49**
049 -1538-029-00	6400 CHRISTIE AVENUE EMERYVILLE LLC	6400 CHRISTIE AVE	Multi-Family Residential	658	1	0.65	7-Day	1.00	0.65	**111.49**
049 -1538-030-00	6400 CHRISTIE AVENUE EMERYVILLE LLC	6400 CHRISTIE AVE #2406	Multi-Family Residential	743	1	0.65	7-Day	1.00	0.65	**111.49**
049 -1538-031-00	6400 CHRISTIE AVENUE EMERYVILLE LLC	6400 CHRISTIE AVE #201	Multi-Family Residential	985	1	0.65	7-Day	1.00	0.65	**111.49**
049 -1538-032-00	6400 CHRISTIE AVENUE EMERYVILLE LLC	6400 CHRISTIE AVE #2402	Multi-Family Residential	1,104	1	0.65	7-Day	1.00	0.65	**111.49**
049 -1538-033-00	6400 CHRISTIE AVENUE EMERYVILLE LLC	6400 CHRISTIE AVE #201	Multi-Family Residential	1,104	1	0.65	7-Day	1.00	0.65	**111.49**
049 -1538-034-00	GOETT JENNIFER A & WALRAVEN STEVEN	6400 CHRISTIE AVE #3403	Multi-Family Residential	985	1	0.65	7-Day	1.00	0.65	**111.49**
049 -1538-035-00	ZHANG MINGJIAN & YIN HUANHUAN	6400 CHRISTIE AVE #800	Multi-Family Residential	565	1	0.65	7-Day	1.00	0.65	**111.49**
049 -1538-036-00	WANG YONG A & YANG ANSUEI	6400 CHRISTIE AVE #3407	Multi-Family Residential	565	1	0.65	7-Day	1.00	0.65	**111.49**
049 -1538-037-00	LEE JHONG D	6400 CHRISTIE AVE #3409	Multi-Family Residential	743	1	0.65	7-Day	1.00	0.65	**111.49**
049 -1538-038-00	NEVADO JOHN	6400 CHRISTIE AVE #3411	Multi-Family Residential	565	1	0.65	7-Day	1.00	0.65	**111.49**
049 -1538-039-00	SHAW JOSEPH	6400 CHRISTIE AVE #3412	Multi-Family Residential	1,089	1	0.65	7-Day	1.00	0.65	**111.49**
049 -1538-040-00	YOUNG PAULINE	6400 CHRISTIE AVE #29	Multi-Family Residential	985	1	0.65	7-Day	1.00	0.65	**111.49**
049 -1538-041-00	LU ANNE Y & JESSICA	6400 CHRISTIE AVE	Multi-Family Residential	743	1	0.65	7-Day	1.00	0.65	**111.49**
049 -1538-042-00	TSUCHIIWA MIKA	6400 CHRISTIE AVE #2316	Multi-Family Residential	565	1	0.65	7-Day	1.00	0.65	**111.49**
049 -1538-043-00	BAUTISTA JOHN V	6400 CHRISTIE AVE #3419	Multi-Family Residential	565	1	0.65	7-Day	1.00	0.65	**111.49**
049 -1538-044-00	XIONG JOSEPH M	6400 CHRISTIE AVE #3421	Multi-Family Residential	658	1	0.65	7-Day	1.00	0.65	**111.49**
049 -1538-045-00	SHOR VIKTOR	6400 CHRISTIE AVE #1302	Multi-Family Residential	658	1	0.65	7-Day	1.00	0.65	**111.49**
049 -1538-046-00	MARTIN STEPHEN TR	6400 CHRISTIE AVE	Multi-Family Residential	565	1	0.65	7-Day	1.00	0.65	**111.49**
049 -1538-047-00	LUI ALICE	6400 CHRISTIE AVE	Multi-Family Residential	565	1	0.65	7-Day	1.00	0.65	**111.49**
049 -1538-048-00	BAHAROVA LINA N	6400 CHRISTIE AVE #3414	Multi-Family Residential	685	1	0.65	7-Day	1.00	0.65	**111.49**
049 -1538-049-00	SON SANG O	6400 CHRISTIE AVE #3310	Multi-Family Residential	880	1	0.65	7-Day	1.00	0.65	**111.49**
049 -1538-050-00	ZHOU LIANG & CHOU SHERRY W	6400 CHRISTIE AVE	Multi-Family Residential	565	1	0.65	7-Day	1.00	0.65	**111.49**
049 -1538-051-00	SAFHOLM GLEN G	6400 CHRISTIE AVE #3406	Multi-Family Residential	565	1	0.65	7-Day	1.00	0.65	**111.49**
049 -1538-052-00	BANSAL SAURABH	6400 CHRISTIE AVE #3404	Multi-Family Residential	985	1	0.65	7-Day	1.00	0.65	**111.49**
049 -1538-053-00	LI XINMING	6400 CHRISTIE AVE #3402	Multi-Family Residential	1,104	1	0.65	7-Day	1.00	0.65	**111.49**
049 -1538-054-00	SOHRABI EBRAHIM & SOHRABPOUR MONDANA	6400 CHRISTIE AVE	Multi-Family Residential	1,104	1	0.65	7-Day	1.00	0.65	**111.49**
049 -1538-055-00	WANG JASON	6400 CHRISTIE AVE #4403	Multi-Family Residential	985	1	0.65	7-Day	1.00	0.65	**111.49**
049 -1538-056-00	ZHU LI & LEI XIAOLU	6400 CHRISTIE AVE	Multi-Family Residential	565	1	0.65	7-Day	1.00	0.65	**111.49**
049 -1538-057-00	SIMMONS MICHAEL J	6400 CHRISTIE AVE #4407	Multi-Family Residential	658	1	0.65	7-Day	1.00	0.65	**111.49**
049 -1538-058-00	FONG JENNIFER C & SIM J	6400 CHRISTIE AVE	Multi-Family Residential	743	1	0.65	7-Day	1.00	0.65	**111.49**
049 -1538-059-00	CHEN KUANSHENG	6400 CHRISTIE AVE	Multi-Family Residential	743	1	0.65	7-Day	1.00	0.65	**111.49**
049 -1538-060-00	UBI JOHN I & GRACE J	6400 CHRISTIE AVE #4413	Multi-Family Residential	658	1	0.65	7-Day	1.00	0.65	**111.49**
049 -1538-061-00	LEWIS JAMES L & RENEE D TRS	6400 CHRISTIE AVE	Multi-Family Residential	658	1	0.65	7-Day	1.00	0.65	**111.49**
049 -1538-062-00	YI KI C	6400 CHRISTIE AVE #E3	Multi-Family Residential	743	1	0.65	7-Day	1.00	0.65	**111.49**
049 -1538-063-00	COLETTA YOUNGSIN	6400 CHRISTIE AVE #4421	Multi-Family Residential	985	1	0.65	7-Day	1.00	0.65	**111.49**
049 -1538-064-00	CHEN ROBERT & JOYCE	6400 CHRISTIE AVE	Multi-Family Residential	743	1	0.65	7-Day	1.00	0.65	**111.49**
049 -1538-065-00	CHAN ARIANA & HAY W	6400 CHRISTIE AVE #4425	Multi-Family Residential	743	1	0.65	7-Day	1.00	0.65	**111.49**
049 -1538-066-00	DIAO NANCY & HOPKINS EVA	6400 CHRISTIE AVE	Multi-Family Residential	658	1	0.65	7-Day	1.00	0.65	**111.49**
049 -1538-067-00	PACULANAN GENALYN	6400 CHRISTIE AVE #4426	Multi-Family Residential	658	1	0.65	7-Day	1.00	0.65	**111.49**
049 -1538-068-00	GOOD STEPHEN W & ARQUEROGOOD MARISA	6400 CHRISTIE AVE	Multi-Family Residential	743	1	0.65	7-Day	1.00	0.65	**111.49**
049 -1538-069-00	ITO BRIAN C	6400 CHRISTIE AVE #2	Multi-Family Residential	743	1	0.65	7-Day	1.00	0.65	**111.49**
049 -1538-070-00	FANG ALBERT	6400 CHRISTIE AVE #4420	Multi-Family Residential	985	1	0.65	7-Day	1.00	0.65	**111.49**
049 -1538-071-00	SINGAL KANIKA	6400 CHRISTIE AVE #4418	Multi-Family Residential	743	1	0.65	7-Day	1.00	0.65	**111.49**
049 -1538-072-00	KINNEY VIVAN	6400 CHRISTIE AVE #4417	Multi-Family Residential	743	1	0.65	7-Day	1.00	0.65	**111.49**
049 -1538-073-00	CHENG XU	6400 CHRISTIE AVE #4416	Multi-Family Residential	658	1	0.65	7-Day	1.00	0.65	**111.49**
049 -1538-074-00	LEE MARK J & NANCY H	6400 CHRISTIE AVE #4313	Multi-Family Residential	658	1	0.65	7-Day	1.00	0.65	**111.49**
049 -1538-075-00	TACORDA REGAN	6400 CHRISTIE AVE #4412	Multi-Family Residential	743	1	0.65	7-Day	1.00	0.65	**111.49**
049 -1538-076-00	MANG NICOLE & TERRI F	6400 CHRISTIE AVE	Multi-Family Residential	743	1	0.65	7-Day	1.00	0.65	**111.49**
049 -1538-077-00	NG PETER T	6400 CHRISTIE AVE #4408	Multi-Family Residential	658	1	0.65	7-Day	1.00	0.65	**111.49**
049 -1538-078-00	ZHANG RICHARD	6400 CHRISTIE AVE #4406	Multi-Family Residential	565	1	0.65	7-Day	1.00	0.65	**111.49**
049 -1538-079-00	LI YINGCHUAN & ZHAO QIN	6400 CHRISTIE AVE	Multi-Family Residential	985	1	0.65	7-Day	1.00	0.65	**111.49**
049 -1538-080-00	TRAN CLINT	6400 CHRISTIE AVE #4402	Multi-Family Residential	1,104	1	0.65	7-Day	1.00	0.65	**111.49**

City of Emeryville
Citywide Property and Business Improvement District
Fiscal Year 2015/16 Assessment Roll

APN	Owner	Address	Land Use Classification	Building Square Feet	Units / Rooms / Screens / Slips / Acres	Land Use Factor	Service Days	Service Days Factor	Special Benefit Points	Assessment
049 -1538-081-00	JIAO SHENGWEI	6400 CHRISTIE AVE #5402	Multi-Family Residential	565	1	0.65	7-Day	1.00	0.65	**111.49**
049 -1538-082-00	GAO YUAN	6400 CHRISTIE AVE	Multi-Family Residential	565	1	0.65	7-Day	1.00	0.65	**111.49**
049 -1538-083-00	ROBBINS NATHANIEL G	6400 CHRISTIE AVE #5406	Multi-Family Residential	861	1	0.65	7-Day	1.00	0.65	**111.49**
049 -1538-084-00	EMAMIAN KEVIN & MEHRNOOSH	6400 CHRISTIE AVE	Multi-Family Residential	685	1	0.65	7-Day	1.00	0.65	**111.49**
049 -1538-085-00	AUBIN JEROME R & GRITTERSOVA JANA TRS	6400 CHRISTIE AVE	Multi-Family Residential	565	1	0.65	7-Day	1.00	0.65	**111.49**
049 -1538-086-00	LOW AARON	6400 CHRISTIE AVE #5414	Multi-Family Residential	658	1	0.65	7-Day	1.00	0.65	**111.49**
049 -1538-087-00	LIPOVAC STANOJKA V & MILO N	6400 CHRISTIE AVE #5416	Multi-Family Residential	743	1	0.65	7-Day	1.00	0.65	**111.49**
049 -1538-088-00	HALIM FANNY	6400 CHRISTIE AVE #5418	Multi-Family Residential	985	1	0.65	7-Day	1.00	0.65	**111.49**
049 -1538-089-00	SAFYAN VICTOR M TR	6400 CHRISTIE AVE	Multi-Family Residential	1,104	1	0.65	7-Day	1.00	0.65	**111.49**
049 -1538-090-00	MARTINEZ JOSEPH & KIM HEIDI	6400 CHRISTIE AVE #5421	Multi-Family Residential	1,104	1	0.65	7-Day	1.00	0.65	**111.49**
049 -1538-091-00	LOU HONG & YU CONG	6400 CHRISTIE AVE	Multi-Family Residential	985	1	0.65	7-Day	1.00	0.65	**111.49**
049 -1538-092-00	SHOR VIKTOR	6400 CHRISTIE AVE #5417	Multi-Family Residential	743	1	0.65	7-Day	1.00	0.65	**111.49**
049 -1538-093-00	CHANG KEVIN	6400 CHRISTIE AVE #5415	Multi-Family Residential	658	1	0.65	7-Day	1.00	0.65	**111.49**
049 -1538-094-00	NEGISHI KAZUO & YASUKO	6400 CHRISTIE AVE	Multi-Family Residential	565	1	0.65	7-Day	1.00	0.65	**111.49**
049 -1538-095-00	WONG WILLIAM & LUCAS LYNNE	6400 CHRISTIE AVE	Multi-Family Residential	743	1	0.65	7-Day	1.00	0.65	**111.49**
049 -1538-096-00	RAMCHANDANI RASHMI V	6400 CHRISTIE AVE #5409	Multi-Family Residential	985	1	0.65	7-Day	1.00	0.65	**111.49**
049 -1538-097-00	XIE SHA & WANG HONGBING	6400 CHRISTIE AVE	Multi-Family Residential	1,089	1	0.65	7-Day	1.00	0.65	**111.49**
049 -1538-098-00	BROCK KAREN E	6400 CHRISTIE AVE #5407	Multi-Family Residential	565	1	0.65	7-Day	1.00	0.65	**111.49**
049 -1538-099-00	KHAJENOORI MEHRZAD	6400 CHRISTIE AVE #5405	Multi-Family Residential	743	1	0.65	7-Day	1.00	0.65	**111.49**
049 -1538-100-00	PEREZ GERARDO	6400 CHRISTIE AVE #5403	Multi-Family Residential	565	1	0.65	7-Day	1.00	0.65	**111.49**
049 -1538-101-00	COHN TED TR	6400 CHRISTIE AVE #A345	Multi-Family Residential	565	1	0.65	7-Day	1.00	0.65	**111.49**
049 -1539-001-00	PIXAR	PARK AVE	General Office	372,694	-	432.33	7-Day	1.00	432.33	**74,152.85**
049 -1539-002-00	ERPM INC	4240 HOLLIS ST	General Office	56,134	-	65.12	7-Day	1.00	65.12	**11,168.67**
049 -1539-004-02	PIXAR	EMERY ST	None	-	-	-	5-Day	0.71	-	**-**
049 -1539-005-00	PIXAR	EMERY ST	None	-	-	-	7-Day	1.00	-	**-**
049 -1540-001-00	LIQUID SUGAR COMMERCIAL LLC	1285 66TH ST	Light Industrial	17,254	-	12.60	5-Day	0.71	8.99	**1,542.51**
049 -1540-002-00	ASSADI MANSOOR	1287 66TH ST	Warehouse	8,040	-	2.97	5-Day	0.71	2.12	**364.31**
049 -1540-003-00	REBORI IRMA TR	1301 66TH ST	Light Industrial	6,000	-	4.38	5-Day	0.71	3.13	**536.40**
049 -1540-004-00	DIABLO VALLEY FOUNDATION FOR THE AGING TR & F ETAL	1307 66TH ST	Light Industrial	6,000	-	4.38	7-Day	1.00	4.38	**751.26**
049 -1540-005-00	FERREIRA MELVIN J TR	1309 66TH ST	Warehouse	7,740	-	2.86	7-Day	1.00	2.86	**491.20**
049 -1540-006-00	6598 HOLLIS	6598 HOLLIS ST	Warehouse	7,500	-	2.78	7-Day	1.00	2.78	**475.97**
049 -1540-007-00	MILANO ROGERIO & MAJIDI SHAHLA TRS	1320 65TH ST	Restaurant/Multi-Family Residential	4,080	-	21.88	7-Day	1.00	21.88	**3,752.54**
049 -1540-008-00	LOUSIGHT PROPERTIES I LLC	1310 65TH ST	Light Industrial	14,725	-	10.75	7-Day	1.00	10.75	**1,843.72**
049 -1540-009-00	BLOCK STEPHEN E & DALE F TRS	1306 65TH ST #C	Warehouse	5,635	-	2.08	7-Day	1.00	2.08	**357.61**
049 -1540-010-00	ROBERTS JOSEPH T & ANNETTE M TRS	1302 65TH ST	Warehouse	7,750	-	2.87	7-Day	1.00	2.87	**491.84**
049 -1540-011-00	ROBERTS JOSEPH T & ANNETTE M TRS	1298 65TH ST	Restaurant	3,849	-	36.37	7-Day	1.00	36.37	**6,238.74**
049 -1540-012-00	WARREN WILLIAM E & WANDA L ETAL	1280 65TH ST	Warehouse	15,500	-	5.74	7-Day	1.00	5.74	**983.67**
049 -1541-001-00	CITY OF EMERYVILLE	65TH ST	None	-	-	-	5-Day	0.71	-	**-**
049 -1541-002-00	CITY OF EMERYVILLE	65TH ST #12	None	-	-	-	5-Day	0.71	-	**-**
049 -1541-003-00	CITY OF EMERYVILLE	65TH ST #12	None	-	-	-	5-Day	0.71	-	**-**
049 -1541-013-00	RIKSHEIM ROBERT A	1200 65TH ST #101	Multi-Family Residential	1,167	1	0.65	5-Day	0.71	0.46	**79.60**
049 -1541-014-00	JOHNSON DEBRA TR	1200 65TH ST #102	Multi-Family Residential	1,389	1	0.65	5-Day	0.71	0.46	**79.60**
049 -1541-015-00	NETELER KERSTIN	1200 65TH ST #103	Multi-Family Residential	1,184	1	0.65	5-Day	0.71	0.46	**79.60**
049 -1541-016-00	WELCH JOSHUA & PULLER DANIELLE	1200 65TH ST	Multi-Family Residential	1,147	1	0.65	5-Day	0.71	0.46	**79.60**
049 -1541-017-00	OPPERMAN SHELLIA S TR	1200 65TH ST #105	Multi-Family Residential	1,142	1	0.65	5-Day	0.71	0.46	**79.60**
049 -1541-018-00	BYER CHAD	1200 65TH ST #106	Multi-Family Residential	982	1	0.65	5-Day	0.71	0.46	**79.60**
049 -1541-019-00	ABOUSAEEDI MAHYAR	1200 65TH ST #107	Multi-Family Residential	1,011	1	0.65	5-Day	0.71	0.46	**79.60**
049 -1541-020-00	LUCIA NATALIE K	1200 65TH ST #108	Multi-Family Residential	652	1	0.65	5-Day	0.71	0.46	**79.60**
049 -1541-021-00	DUCKWORTH CHARICE M	1200 65TH ST #109	Multi-Family Residential	1,116	1	0.65	5-Day	0.71	0.46	**79.60**
049 -1541-022-00	OH WONJONG W & APRIL J	1200 65TH ST #110	Multi-Family Residential	1,116	1	0.65	5-Day	0.71	0.46	**79.60**
049 -1541-023-00	KELLEY MARK	1200 65TH ST #111	Multi-Family Residential	1,279	1	0.65	5-Day	0.71	0.46	**79.60**
049 -1541-024-00	CHAICHANA NAPALAI	1200 65TH ST #201	Multi-Family Residential	1,172	1	0.65	5-Day	0.71	0.46	**79.60**
049 -1541-025-00	CHAN ELAINE W	1200 65TH ST	Multi-Family Residential	1,263	1	0.65	5-Day	0.71	0.46	**79.60**
049 -1541-026-00	KANG ROGER J	1200 65TH ST #203	Multi-Family Residential	1,075	1	0.65	5-Day	0.71	0.46	**79.60**
049 -1541-027-00	CHEN ADRIANE	1200 65TH ST #204	Multi-Family Residential	1,055	1	0.65	5-Day	0.71	0.46	**79.60**
049 -1541-028-00	GERDES INGEBORG L	1200 65TH ST #205	Multi-Family Residential	1,111	1	0.65	5-Day	0.71	0.46	**79.60**
049 -1541-029-00	ARIKAWA KIM H	1200 65TH ST #206	Multi-Family Residential	1,065	1	0.65	5-Day	0.71	0.46	**79.60**
049 -1541-030-00	OJHA HELEN D & RAJ K	1200 65TH ST #207	Multi-Family Residential	1,025	1	0.65	5-Day	0.71	0.46	**79.60**
049 -1541-031-00	CHAO CATHY	1200 65TH ST #208	Multi-Family Residential	1,025	1	0.65	5-Day	0.71	0.46	**79.60**
049 -1541-032-00	LOWERY GREG S	1200 65TH ST #209	Multi-Family Residential	1,025	1	0.65	5-Day	0.71	0.46	**79.60**
049 -1541-033-00	VALMORES DIOANN	1200 65TH ST #210	Multi-Family Residential	1,015	1	0.65	5-Day	0.71	0.46	**79.60**
049 -1541-034-00	OGAWA MASATO	1200 65TH ST #211	Multi-Family Residential	1,166	1	0.65	5-Day	0.71	0.46	**79.60**
049 -1541-035-00	BOYD KY J & ORAND MICHAEL	1200 65TH ST #212	Multi-Family Residential	1,223	1	0.65	5-Day	0.71	0.46	**79.60**
049 -1541-036-00	LY SAM A & CHUCK CLARA	1200 65TH ST #213	Multi-Family Residential	1,103	1	0.65	5-Day	0.71	0.46	**79.60**
049 -1541-037-00	SETYADIPUTRA MAX & POERWANTORO WANDA	1200 65TH ST	Multi-Family Residential	1,000	1	0.65	5-Day	0.71	0.46	**79.60**
049 -1541-038-00	CONRARD YVETTE S	1200 65TH ST #215	Multi-Family Residential	982	1	0.65	5-Day	0.71	0.46	**79.60**
049 -1541-039-00	ALARCON DAVID G & IRIS Y	1200 65TH ST #216	Multi-Family Residential	986	1	0.65	5-Day	0.71	0.46	**79.60**
049 -1541-040-00	GREEVE JULIANNA M & RILEY JULIANNA M	1200 65TH ST #2	Multi-Family Residential	1,029	1	0.65	5-Day	0.71	0.46	**79.60**
049 -1541-041-00	HILL DEBORA L & KILLION KENNETH A	1200 65TH ST #218	Multi-Family Residential	1,066	1	0.65	5-Day	0.71	0.46	**79.60**
049 -1541-042-00	BHASKERRAO SALINA	1200 65TH ST #219	Multi-Family Residential	1,199	1	0.65	5-Day	0.71	0.46	**79.60**
049 -1541-043-00	RICO ERIC G	1200 65TH ST #220	Multi-Family Residential	1,392	1	0.65	5-Day	0.71	0.46	**79.60**
049 -1541-044-00	WORM DARIN J & ELIZABETH A	1200 65TH ST #221	Multi-Family Residential	1,222	1	0.65	5-Day	0.71	0.46	**79.60**
049 -1541-045-00	MCCARTHY JOHN R & DANIELLE N	1200 65TH ST #222	Multi-Family Residential	1,249	1	0.65	5-Day	0.71	0.46	**79.60**
049 -1541-046-00	KAGEHIRO SUSAN A	1200 65TH ST #223	Multi-Family Residential	1,250	1	0.65	5-Day	0.71	0.46	**79.60**
049 -1541-047-00	GROVE JOHN	1200 65TH ST #224	Multi-Family Residential	1,249	1	0.65	5-Day	0.71	0.46	**79.60**
049 -1541-048-00	SAUVE JOHN R TR	1200 65TH ST #225	Multi-Family Residential	1,212	1	0.65	5-Day	0.71	0.46	**79.60**
049 -1541-049-00	LOMAX MARC	1200 65TH ST #226	Multi-Family Residential	1,365	1	0.65	5-Day	0.71	0.46	**79.60**
049 -1541-050-00	POON CANDICE & DAVID	1200 65TH ST	Multi-Family Residential	1,114	1	0.65	5-Day	0.71	0.46	**79.60**
049 -1541-051-00	SMITH MATTHEW H	1200 65TH ST #228	Multi-Family Residential	1,512	1	0.65	5-Day	0.71	0.46	**79.60**
049 -1541-052-00	STEELE LINDA S TR	1200 65TH ST #229	Multi-Family Residential	1,419	1	0.65	5-Day	0.71	0.46	**79.60**
049 -1541-053-00	CHANDRASEKARAN RAVI & MILOSEVIC KAELA	1200 65TH ST #230	Multi-Family Residential	1,428	1	0.65	5-Day	0.71	0.46	**79.60**
049 -1541-054-00	REPETTI PETER P 3RD & PEREZ PETER L	1200 65TH ST #231	Multi-Family Residential	1,455	1	0.65	5-Day	0.71	0.46	**79.60**
049 -1541-055-00	HOLLIS CATHERINE W	1200 65TH ST #232	Multi-Family Residential	1,414	1	0.65	5-Day	0.71	0.46	**79.60**
049 -1541-056-00	HYORA HEIDI B & HEIDI B	1200 65TH ST #233	Multi-Family Residential	1,385	1	0.65	5-Day	0.71	0.46	**79.60**
049 -1541-057-00	VALZ DUANE	1200 65TH ST #301	Multi-Family Residential	1,486	1	0.65	5-Day	0.71	0.46	**79.60**
049 -1541-058-00	ROBINSON ERIC G & LAURA C	1200 65TH ST	Multi-Family Residential	1,308	1	0.65	5-Day	0.71	0.46	**79.60**
049 -1541-059-00	FREEBORN RYAN A & ANGELA S	1200 65TH ST	Multi-Family Residential	1,415	1	0.65	5-Day	0.71	0.46	**79.60**
049 -1541-060-00	DARROW EARL N & LOPEZ ERIC J	1200 65TH ST #304	Multi-Family Residential	1,395	1	0.65	5-Day	0.71	0.46	**79.60**
049 -1541-061-00	WAN MAI L	1200 65TH ST #305	Multi-Family Residential	1,334	1	0.65	5-Day	0.71	0.46	**79.60**
049 -1541-062-00	HENGL LARRY G JR & UNDERWOOD DEBORAH H	1200 65TH ST #306	Multi-Family Residential	1,429	1	0.65	5-Day	0.71	0.46	**79.60**
049 -1541-063-00	COMMON AREA OF PM 7774 13 THRU 62	1200 65TH ST #7	None	-	-	-	5-Day	0.71	-	**-**
049 -1541-064-00	KOMAR BOHDAN & KATHLEEN K	1283 66TH ST	Multi-Family Residential	1,296	1	0.65	5-Day	0.71	0.46	**79.60**
049 -1541-065-00	BOOTHBY KENNETH M	1279 66TH ST	Multi-Family Residential	1,296	1	0.65	5-Day	0.71	0.46	**79.60**
049 -1541-066-00	HOWARD NANCY A	1275 66TH ST	Multi-Family Residential	1,296	1	0.65	5-Day	0.71	0.46	**79.60**
049 -1541-067-00	HUNTER COLERIDGE D	1271 66TH ST	Multi-Family Residential	1,296	1	0.65	5-Day	0.71	0.46	**79.60**
049 -1541-068-00	BOXTON ARLENA M	1267 66TH ST	Multi-Family Residential	1,296	1	0.65	5-Day	0.71	0.46	**79.60**
049 -1541-069-00	SCOTT MYRON L	1261 66TH ST	Multi-Family Residential	1,296	1	0.65	5-Day	0.71	0.46	**79.60**

City of Emeryville
Citywide Property and Business Improvement District
Fiscal Year 2015/16 Assessment Roll

APN	Owner	Address	Land Use Classification	Building Square Feet	Units / Rooms / Screens / Slips / Acres	Land Use Factor	Service Days	Service Days Factor	Special Benefit Points	Assessment
049 -1541-070-00	EARLY FRANK IV & HANSON ERIC B	1257 66TH ST	Multi-Family Residential	1,296	1	0.65	5-Day	0.71	0.46	**79.60**
049 -1541-071-00	MARGALIT NIR E	1253 66TH ST #108	Multi-Family Residential	1,296	1	0.65	5-Day	0.71	0.46	**79.60**
049 -1541-072-00	PENN MICHAEL L JR & JOCELYNE C TRS	1249 66TH ST	Multi-Family Residential	1,296	1	0.65	5-Day	0.71	0.46	**79.60**
049 -1541-073-00	LEFKOVITS STEPHEN & ANN TRS	1245 66TH ST	Multi-Family Residential	1,498	1	0.65	5-Day	0.71	0.46	**79.60**
049 -1541-074-00	LEE CECILIA & SHING ANGELA	206 LIQUID SUGAR DR	Multi-Family Residential	1,225	1	0.65	5-Day	0.71	0.46	**79.60**
049 -1541-075-00	WU JEREMIAH C	204 LIQUID SUGAR DR	Multi-Family Residential	1,225	1	0.65	5-Day	0.71	0.46	**79.60**
049 -1541-076-00	GRUNEWALD DEREK C	202 LIQUID SUGAR DR	Multi-Family Residential	1,225	1	0.65	5-Day	0.71	0.46	**79.60**
049 -1541-077-00	SPEDEN LIAM N	107 LIQUID SUGAR DR	Multi-Family Residential	1,282	1	0.65	5-Day	0.71	0.46	**79.60**
049 -1541-078-00	MALABANAN MARIA T	105 LIQUID SUGAR DR	Multi-Family Residential	1,282	1	0.65	5-Day	0.71	0.46	**79.60**
049 -1541-079-00	RATHOD MADHAVI TR	103 LIQUID SUGAR DR	Multi-Family Residential	1,282	1	0.65	5-Day	0.71	0.46	**79.60**
049 -1541-080-00	RODRIGUEZ BERTA R & MARIA E	101 LIQUID SUGAR DR	Multi-Family Residential	1,282	1	0.65	5-Day	0.71	0.46	**79.60**
049 -1541-081-00	BIDDY FRANKLIN S	1262 65TH ST	Multi-Family Residential	1,296	1	0.65	5-Day	0.71	0.46	**79.60**
049 -1541-082-00	FLUSS DANIEL S & BROTHERTON L TRS	1258 65TH ST	Multi-Family Residential	1,296	1	0.65	5-Day	0.71	0.46	**79.60**
049 -1541-083-00	NAUMOV ALEKSANDR	1254 65TH ST	Multi-Family Residential	1,296	1	0.65	5-Day	0.71	0.46	**79.60**
049 -1541-084-00	BURROWS HOLLY L	1248 65TH ST	Multi-Family Residential	1,296	1	0.65	5-Day	0.71	0.46	**79.60**
049 -1541-085-00	SHINOFF JOSHUA J & KAPLAN GEORGE A ETAL	1244 65TH ST	Multi-Family Residential	1,296	1	0.65	5-Day	0.71	0.46	**79.60**
049 -1541-086-00	BAKER ROBERT L	301 LIQUID SUGAR DR	Multi-Family Residential	1,282	1	0.65	5-Day	0.71	0.46	**79.60**
049 -1541-087-00	ZHANG RONG	303 LIQUID SUGAR DR	Multi-Family Residential	1,282	1	0.65	5-Day	0.71	0.46	**79.60**
049 -1541-088-00	FRANCHY EMILIO	305 LIQUID SUGAR DR	Multi-Family Residential	1,282	1	0.65	5-Day	0.71	0.46	**79.60**
049 -1541-089-00	LOPEZ DANIEL A & HARMON AMBER	402 LIQUID SUGAR DR	Multi-Family Residential	1,225	1	0.65	5-Day	0.71	0.46	**79.60**
049 -1541-090-00	TAI LUNGHAO & LAI YUCHING	404 LIQUID SUGAR DR	Multi-Family Residential	1,225	1	0.65	5-Day	0.71	0.46	**79.60**
049 -1541-091-00	SMIRNOV VADIM & ZHU JIANCHONG	1281 66TH ST	Multi-Family Residential	901	1	0.65	5-Day	0.71	0.46	**79.60**
049 -1541-092-00	JENSEN NORMA B & PERPER DAVID M	1277 66TH ST	Multi-Family Residential	901	1	0.65	5-Day	0.71	0.46	**79.60**
049 -1541-093-00	LIN SHARON	1273 66TH ST	Multi-Family Residential	901	1	0.65	5-Day	0.71	0.46	**79.60**
049 -1541-094-00	LEUNG MEIMEI M	1269 66TH ST	Multi-Family Residential	901	1	0.65	5-Day	0.71	0.46	**79.60**
049 -1541-095-00	LEE TIMOTHY E	1265 66TH ST	Multi-Family Residential	901	1	0.65	5-Day	0.71	0.46	**79.60**
049 -1541-096-00	IRIGO VIOLET T	1263 66TH ST	Multi-Family Residential	1,669	1	0.65	5-Day	0.71	0.46	**79.60**
049 -1541-097-00	OSTBY LEEANNE & MICHAEL	1259 66TH ST	Multi-Family Residential	901	1	0.65	5-Day	0.71	0.46	**79.60**
049 -1541-098-00	WONG LAM C	1255 66TH ST	Multi-Family Residential	901	1	0.65	5-Day	0.71	0.46	**79.60**
049 -1541-099-00	SUN RICHARD H	1251 66TH ST	Multi-Family Residential	925	1	0.65	5-Day	0.71	0.46	**79.60**
049 -1541-100-00	WARBURTON MARLO L	1247 66TH ST	Multi-Family Residential	901	1	0.65	5-Day	0.71	0.46	**79.60**
049 -1541-101-00	COMMON AREA OF POR TR 7358 64 THRU 100	LIQUID SUGAR DR #150	None	-	-	-	5-Day	0.71	-	**-**
049 -1541-102-00	KOCHMER STUART F	205 LIQUID SUGAR DR	Multi-Family Residential	912	1	0.65	5-Day	0.71	0.46	**79.60**
049 -1541-103-00	COUGHLIN NATALIE A & NATALIE A	203 LIQUID SUGAR DR	Multi-Family Residential	912	1	0.65	5-Day	0.71	0.46	**79.60**
049 -1541-104-00	HOUSE ERIC E & TCHOBANOGLOUS KATHRYN	201 LIQUID SUGAR DR	Multi-Family Residential	912	1	0.65	5-Day	0.71	0.46	**79.60**
049 -1541-105-00	COMMON AREA OF POR 54 7358 74 75 76 102 103 & 104	LIQUID SUGAR DR #150	None	-	-	-	5-Day	0.71	-	**-**
049 -1541-106-00	DEERR APRIL D	108 LIQUID SUGAR DR	Multi-Family Residential	686	1	0.65	5-Day	0.71	0.46	**79.60**
049 -1541-107-00	ALFIE ALMA	106 LIQUID SUGAR DR	Multi-Family Residential	686	1	0.65	5-Day	0.71	0.46	**79.60**
049 -1541-108-00	RHOTEN RUTH	104 LIQUID SUGAR DR	Multi-Family Residential	686	1	0.65	5-Day	0.71	0.46	**79.60**
049 -1541-109-00	YIN MICHELE A	102 LIQUID SUGAR DR	Multi-Family Residential	686	1	0.65	5-Day	0.71	0.46	**79.60**
049 -1541-110-00	COMMON AREA OF POR 7358 77 THRU 80 106 THRU 109	LIQUID SUGAR DR #150	None	-	-	-	5-Day	0.71	-	**-**
049 -1541-111-00	ZHANG DAVID	1264 65TH ST	Multi-Family Residential	901	1	0.65	5-Day	0.71	0.46	**79.60**
049 -1541-112-00	CHINTALA DIWAKAR & KOTA SANGEETA L	1260 65TH ST	Multi-Family Residential	901	1	0.65	5-Day	0.71	0.46	**79.60**
049 -1541-113-00	YUEN TIMMY T	1256 65TH ST	Multi-Family Residential	901	1	0.65	5-Day	0.71	0.46	**79.60**
049 -1541-114-00	SHAW JEFFREY C	1252 65TH ST	Multi-Family Residential	1,669	1	0.65	5-Day	0.71	0.46	**79.60**
049 -1541-115-00	FRANCISCO JOEL H & STEPHANIE S	1250 65TH ST	Multi-Family Residential	901	1	0.65	5-Day	0.71	0.46	**79.60**
049 -1541-116-00	NAHIGIAN JOHN M	1246 65TH ST	Multi-Family Residential	901	1	0.65	5-Day	0.71	0.46	**79.60**
049 -1541-117-00	COMMON AREA OF POR TR 7358 81 THRU 85 111 THRU 116	65TH ST #150	None	-	-	-	5-Day	0.71	-	**-**
049 -1541-118-00	WILSON SAMANTHA	302 LIQUID SUGAR DR	Multi-Family Residential	686	1	0.65	5-Day	0.71	0.46	**79.60**
049 -1541-119-00	FEAKINS JACLYN A	304 LIQUID SUGAR DR	Multi-Family Residential	686	1	0.65	5-Day	0.71	0.46	**79.60**
049 -1541-120-00	COFFEY AMANDA	306 LIQUID SUGAR DR #226	Multi-Family Residential	686	1	0.65	5-Day	0.71	0.46	**79.60**
049 -1541-121-00	COMMON AREA OF POR TR 7358 86 THRU 88 118 THRU 120	LIQUID SUGAR DR #150	None	-	-	-	5-Day	0.71	-	**-**
049 -1541-122-00	FOSTER CAREEN S	401 LIQUID SUGAR DR	Multi-Family Residential	912	1	0.65	5-Day	0.71	0.46	**79.60**
049 -1541-123-00	FENG ANDY & TAN SULING TRS	403 LIQUID SUGAR DR	Multi-Family Residential	912	1	0.65	5-Day	0.71	0.46	**79.60**
049 -1541-124-00	COMMON AREA OF POR TR 7358 89 90 122 & 123	LIQUID SUGAR DR #150	None	-	-	-	5-Day	0.71	-	**-**
049 -1541-125-00	LIQUID SUGAR OWNERS ASSOCIATION	66TH ST #150	None	-	-	-	5-Day	0.71	-	**-**
049 -1542-017-00	MA KEVIN & WU LIANA C TRS	1340 POWELL ST	Multi-Family Residential	1,312	1	0.65	5-Day	0.71	0.46	**79.60**
049 -1542-018-00	ROGERS MARIE J	1338 POWELL ST	Multi-Family Residential	1,286	1	0.65	5-Day	0.71	0.46	**79.60**
049 -1542-019-00	KWONG KARRIC K	1336 POWELL ST	Multi-Family Residential	1,089	1	0.65	5-Day	0.71	0.46	**79.60**
049 -1542-020-00	PENG MICHELLE M & ZHANG YUNG	1334 POWELL ST	Multi-Family Residential	1,286	1	0.65	5-Day	0.71	0.46	**79.60**
049 -1542-021-00	SASSON JOHN B & HENRY JENNIFER S	1332 POWELL ST	Multi-Family Residential	1,312	1	0.65	5-Day	0.71	0.46	**79.60**
049 -1542-022-00	COMMON AREA OF TR 7398 17 THRU 21	POWELL ST #150	None	-	-	-	5-Day	0.71	-	**-**
049 -1542-023-00	PON KEVIN G	1330 POWELL ST	Multi-Family Residential	1,312	1	0.65	5-Day	0.71	0.46	**79.60**
049 -1542-024-00	BERRY ARNOLD R JR & SWIFT ACHIA Y	1328 POWELL ST	Multi-Family Residential	1,286	1	0.65	5-Day	0.71	0.46	**79.60**
049 -1542-025-00	LEE BRIAN	1326 POWELL ST	Multi-Family Residential	1,286	1	0.65	5-Day	0.71	0.46	**79.60**
049 -1542-026-00	VAHIDI ARDALAN & SEDAGHAT PARIMAH	1324 POWELL ST	Multi-Family Residential	1,286	1	0.65	5-Day	0.71	0.46	**79.60**
049 -1542-027-00	COLE KATHERINE E & REYNOLDS ROBERT J	5801 DOYLE ST	Multi-Family Residential	1,633	1	0.65	5-Day	0.71	0.46	**79.60**
049 -1542-028-00	COMMON AREA OF TR 7398 17 THRU 21	POWELL ST #150	None	-	-	-	5-Day	0.71	-	**-**
049 -1542-029-00	DELAROSA REGINALD & PORTER CATHERINE ETAL	61 LOOP 22 #130	Multi-Family Residential	981	1	0.65	5-Day	0.71	0.46	**79.60**
049 -1542-030-00	ZONA JOHN D	62 LOOP 22	Multi-Family Residential	981	1	0.65	5-Day	0.71	0.46	**79.60**
049 -1542-031-00	SAMBAJON MADELAINE	63 LOOP 22	Multi-Family Residential	981	1	0.65	5-Day	0.71	0.46	**79.60**
049 -1542-032-00	SHIN YOUNG S	64 LOOP 22	Multi-Family Residential	981	1	0.65	5-Day	0.71	0.46	**79.60**
049 -1542-033-00	HOLTAN HANS & DAWN	65 LOOP 22	Multi-Family Residential	1,038	1	0.65	5-Day	0.71	0.46	**79.60**
049 -1542-034-00	UEN JIMMY C & WANG NONO A	66 LOOP 22	Multi-Family Residential	981	1	0.65	5-Day	0.71	0.46	**79.60**
049 -1542-035-00	CHONG KAREN L & RODERICK D	5803 DOYLE ST	Multi-Family Residential	1,183	1	0.65	5-Day	0.71	0.46	**79.60**
049 -1542-036-00	COMMON AREA OF TR 7398 29 THRU 35	POWELL ST #150	None	-	-	-	5-Day	0.71	-	**-**
049 -1542-037-00	ELEVATION 22 OWNERS ASSOCIATION	POWELL ST #150	None	-	-	-	5-Day	0.71	-	**-**
049 -1542-038-00	WILLIAMS GARTH & MARILYN D	54 LOOP 22	Multi-Family Residential	1,212	1	0.65	5-Day	0.71	0.46	**79.60**
049 -1542-039-00	BELL ROBERT A & SETIAWAN BUDI	53 LOOP 22	Multi-Family Residential	1,212	1	0.65	5-Day	0.71	0.46	**79.60**
049 -1542-040-00	COMMON AREA OF TR 7398 38 & 39	POWELL ST #5TH	None	-	-	-	5-Day	0.71	-	**-**
049 -1542-041-00	KHOURY SAMEERI	52 LOOP 22	Multi-Family Residential	1,212	1	0.65	5-Day	0.71	0.46	**79.60**
049 -1542-042-00	HSU YA W	51 LOOP 22	Multi-Family Residential	1,212	1	0.65	5-Day	0.71	0.46	**79.60**
049 -1542-043-00	LEUNG MEIMEI M	50 LOOP 22	Multi-Family Residential	1,212	1	0.65	5-Day	0.71	0.46	**79.60**
049 -1542-044-00	CHEN JANE	49 LOOP 22	Multi-Family Residential	1,212	1	0.65	5-Day	0.71	0.46	**79.60**
049 -1542-045-00	SHARRATT MICHAEL A	48 LOOP 22	Multi-Family Residential	981	1	0.65	5-Day	0.71	0.46	**79.60**
049 -1542-046-00	COMMON AREA OF TR 7398 41 - 45	POWELL ST #5TH	None	-	-	-	5-Day	0.71	-	**-**
049 -1542-047-00	UYTERLINDE JON W TR	47 LOOP 22	Multi-Family Residential	1,212	1	0.65	5-Day	0.71	0.46	**79.60**
049 -1542-048-00	ALROUSAN ELIZABETH E	46 LOOP 22	Multi-Family Residential	1,212	1	0.65	5-Day	0.71	0.46	**79.60**
049 -1542-049-00	FILLON EDITH V	45 LOOP 22	Multi-Family Residential	1,212	1	0.65	5-Day	0.71	0.46	**79.60**
049 -1542-050-00	MAR JONATHON	44 LOOP 22	Multi-Family Residential	1,212	1	0.65	5-Day	0.71	0.46	**79.60**
049 -1542-051-00	COMMON AREA OF TR 7398 47 - 50	POWELL ST #5TH	None	-	-	-	5-Day	0.71	-	**-**
049 -1542-052-00	ELEVATION 22 OWNERS ASSOCIATION	POWELL ST #500	None	-	-	-	5-Day	0.71	-	**-**
049 -1542-053-00	COCKERHAM CHERAE M	1360 POWELL ST	Multi-Family Residential	1,286	1	0.65	5-Day	0.71	0.46	**79.60**
049 -1542-054-00	CHENG SIRI	1358 POWELL ST	Multi-Family Residential	1,286	1	0.65	5-Day	0.71	0.46	**79.60**
049 -1542-055-00	WONG CHANG C & WILLIAM D ETAL	1356 POWELL ST	Multi-Family Residential	1,089	1	0.65	5-Day	0.71	0.46	**79.60**
049 -1542-056-00	YAN SAMUEL C	1354 POWELL ST	Multi-Family Residential	1,286	1	0.65	5-Day	0.71	0.46	**79.60**
049 -1542-057-00	SCALISE PATRICK A & ZUNIGA GEMMA A TRS	1352 POWELL ST	Multi-Family Residential	1,312	1	0.65	5-Day	0.71	0.46	**79.60**

City of Emeryville
Citywide Property and Business Improvement District
Fiscal Year 2015/16 Assessment Roll

APN	Owner	Address	Land Use Classification	Building Square Feet	Units / Rooms / Screens / Slips / Acres	Land Use Factor	Service Days	Service Days Factor	Special Benefit Points	Assessment
049 -1542-058-00	CHEN KENNETH	1362 POWELL ST	Multi-Family Residential	1,286	1	0.65	5-Day	0.71	0.46	**79.60**
049 -1542-059-00	DOBKINS CHRISTOPHER C & CANALETI ANTHONY & LO ETAL	1364 POWELL ST	Multi-Family Residential	1,221	1	0.65	5-Day	0.71	0.46	**79.60**
049 -1542-060-00	HOWARD NYRENE G & SCOTT T	55 LOOP 22	Multi-Family Residential	1,286	1	0.65	5-Day	0.71	0.46	**79.60**
049 -1542-061-00	COMMON AREA OF TR 7398 53 - 60	POWELL ST #5TH	None	-	-	-	5-Day	0.71	-	**-**
049 -1542-062-00	TERRY JOANNA & PROSL FRANK R III	1350 POWELL ST	Multi-Family Residential	1,312	1	0.65	5-Day	0.71	0.46	**79.60**
049 -1542-063-00	CROWLEY COLLEEN M	1348 POWELL ST	Multi-Family Residential	1,286	1	0.65	5-Day	0.71	0.46	**79.60**
049 -1542-064-00	THOMAS JENNIFER	1346 POWELL ST	Multi-Family Residential	1,089	1	0.65	5-Day	0.71	0.46	**79.60**
049 -1542-065-00	WESTLAKE BRIAN M & RAGGIO JACLYN D	1344 POWELL ST	Multi-Family Residential	1,286	1	0.65	5-Day	0.71	0.46	**79.60**
049 -1542-066-00	BINKLEY CHARLES	1342 POWELL ST	Multi-Family Residential	1,309	1	0.65	5-Day	0.71	0.46	**79.60**
049 -1542-067-00	COMMON AREA OF TR 7398 62 - 66	POWELL ST	None	-	-	-	5-Day	0.71	-	**-**
049 -1542-068-00	WU SUMIKO C & BENJAMIN M ETAL	56 LOOP 22	Multi-Family Residential	981	1	0.65	5-Day	0.71	0.46	**79.60**
049 -1542-069-00	TSANG RICKY	57 LOOP 22	Multi-Family Residential	981	1	0.65	5-Day	0.71	0.46	**79.60**
049 -1542-070-00	VU LINDA	58 LOOP 22	Multi-Family Residential	981	1	0.65	5-Day	0.71	0.46	**79.60**
049 -1542-071-00	SEEFELD KERMIT A 3RD	59 LOOP 22	Multi-Family Residential	981	1	0.65	5-Day	0.71	0.46	**79.60**
049 -1542-072-00	ZHANG GUANG S & GEREN L	60 LOOP 22	Multi-Family Residential	981	1	0.65	5-Day	0.71	0.46	**79.60**
049 -1542-073-00	COMMON AREA OF TR 7398 68 - 72	POWELL ST	None	-	-	-	5-Day	0.71	-	**-**
049 -1542-074-00	ELEVATION 22 OWNERS ASSOCIATION	POWELL ST #500	None	-	-	-	5-Day	0.71	-	**-**
049 -1542-075-00	MERRILL NICOLAS J & RACHEL J	40 LOOP 22	Multi-Family Residential	981	1	0.65	5-Day	0.71	0.46	**79.60**
049 -1542-076-00	LAU CESAR S & CHU HELEN	38 LOOP 22	Multi-Family Residential	981	1	0.65	5-Day	0.71	0.46	**79.60**
049 -1542-077-00	PATNAIK ARUN & MUKHERJEE JULIE	36 LOOP 22	Multi-Family Residential	981	1	0.65	5-Day	0.71	0.46	**79.60**
049 -1542-078-00	HERMANSADER PENNY M TR	34 LOOP 22	Multi-Family Residential	981	1	0.65	5-Day	0.71	0.46	**79.60**
049 -1542-079-00	COMMON AREA OF TR 7398 75 - 78	POWELL ST	None	-	-	-	5-Day	0.71	-	**-**
049 -1542-080-00	WU YONG B & ZHONG HUI	32 LOOP 22	Multi-Family Residential	981	1	0.65	5-Day	0.71	0.46	**79.60**
049 -1542-081-00	YOKOYAMA MIDORI I & PETER K	30 LOOP 22	Multi-Family Residential	981	1	0.65	5-Day	0.71	0.46	**79.60**
049 -1542-082-00	WALLACE RICHARD H & LEEWALLACE GRACE P TRS & ETAL	28 LOOP 22	Multi-Family Residential	981	1	0.65	5-Day	0.71	0.46	**79.60**
049 -1542-083-00	WAGNER RONALD V	26 LOOP 22	Multi-Family Residential	981	1	0.65	5-Day	0.71	0.46	**79.60**
049 -1542-084-00	HO NYMPHA & LEE SUEN	24 LOOP 22	Multi-Family Residential	981	1	0.65	5-Day	0.71	0.46	**79.60**
049 -1542-085-00	KONG MIKKI	22 LOOP 22	Multi-Family Residential	981	1	0.65	5-Day	0.71	0.46	**79.60**
049 -1542-086-00	GEUY BERNADETTE A & TIMOTHY R	5805 DOYLE ST	Multi-Family Residential	1,183	1	0.65	5-Day	0.71	0.46	**79.60**
049 -1542-087-00	COMMON AREA OF TR 7398 80 - 86	POWELL ST	None	-	-	-	5-Day	0.71	-	**-**
049 -1542-088-00	MERRIAM DONN L	43 LOOP 22	Multi-Family Residential	962	1	0.65	5-Day	0.71	0.46	**79.60**
049 -1542-089-00	REHMAN IRFAN	42 LOOP 22	Multi-Family Residential	901	1	0.65	5-Day	0.71	0.46	**79.60**
049 -1542-090-00	SEUBERLING MARTINA A & WINTER ROBERT C	41 LOOP 22	Multi-Family Residential	901	1	0.65	5-Day	0.71	0.46	**79.60**
049 -1542-091-00	TSE KATHY	39 LOOP 22	Multi-Family Residential	901	1	0.65	5-Day	0.71	0.46	**79.60**
049 -1542-092-00	HAN NANCY & DONG M	37 LOOP 22	Multi-Family Residential	901	1	0.65	5-Day	0.71	0.46	**79.60**
049 -1542-093-00	BESA CRISTINA & KALAW STELLA	35 LOOP 22	Multi-Family Residential	901	1	0.65	5-Day	0.71	0.46	**79.60**
049 -1542-094-00	BANKS DARLENE	33 LOOP 22	Multi-Family Residential	901	1	0.65	5-Day	0.71	0.46	**79.60**
049 -1542-095-00	NATASIRI ANCHALEE & CHUCK	31 LOOP 22	Multi-Family Residential	901	1	0.65	5-Day	0.71	0.46	**79.60**
049 -1542-096-00	DRUCKER DAVID H	29 LOOP 22	Multi-Family Residential	901	1	0.65	5-Day	0.71	0.46	**79.60**
049 -1542-097-00	HENDERSON MARK S & TSANG JUDY	27 LOOP 22	Multi-Family Residential	901	1	0.65	5-Day	0.71	0.46	**79.60**
049 -1542-098-00	GEE MELISSA K	25 LOOP 22	Multi-Family Residential	901	1	0.65	5-Day	0.71	0.46	**79.60**
049 -1542-099-00	TAY SIEW K	23 LOOP 22	Multi-Family Residential	901	1	0.65	5-Day	0.71	0.46	**79.60**
049 -1542-100-00	JONES STUART E	5807 DOYLE ST #10	Multi-Family Residential	1,434	1	0.65	5-Day	0.71	0.46	**79.60**
049 -1542-101-00	BROWN LORI L	5809 DOYLE ST	Multi-Family Residential	1,340	1	0.65	5-Day	0.71	0.46	**79.60**
049 -1542-102-00	COMMON AREA OF TR 7398	POWELL ST #5	None	-	-	-	5-Day	0.71	-	**-**
049 -1542-103-00	ELEVATION 22 OWNERS ASSOCIATION	POWELL ST #500	None	-	-	-	5-Day	0.71	-	**-**
049 -1542-104-00	PASCUAL ERIC & DALO ANGELO ETAL	1366 POWELL ST	General Office	605	-	0.70	5-Day	0.71	0.50	**85.95**
049 -1543-001-00	STRS OHIO CA REAL ESTATE INVESTMENTS I LLC	65TH ST	Multi-Family Residential	358,014	331	215.15	7-Day	1.00	215.15	**36,902.76**
049 -1544-001-01	NOVARTIS VACCINES & DIAGNOSTICS INC	4555 HORTON ST	None	-	-	-	5-Day	0.71	-	**-**
049 -1544-002-00	NOVARTIS VACCINES & DIAGNOSTICS INC	4595 HORTON ST	Light Industrial	13,776	-	10.06	5-Day	0.71	7.18	**1,231.58**
049 -1544-003-00	G C DIAGNOSTICS CORP	5301 HORTON ST	General Office	16,050	-	18.62	5-Day	0.71	13.29	**2,280.07**
049 -1544-004-00	G C DIAGNOSTICS CORP	5301 HORTON ST	General Office	16,050	-	18.62	5-Day	0.71	13.29	**2,280.07**
049 -1544-006-00	NOVARTIS VACCINES & DIAGNOSTICS INC	5317 HORTON ST	None	-	-	-	5-Day	0.71	-	**-**
049 -1544-007-00	G C DIAGNOSTICS CORP	5309 HORTON ST	None	-	-	-	5-Day	0.71	-	**-**
049 -1544-008-00	CITY OF EMERYVILLE	HORTON ST #12	None	-	-	-	5-Day	0.71	-	**-**
049 -1545-001-00	CITY OF EMERYVILLE	66TH ST	None	-	-	-	5-Day	0.71	-	**-**
049 -1545-060-00	CITY LIMITS OWNERS ASSOCIATION	1165 67TH ST #500	None	-	-	-	5-Day	0.71	-	**-**
049 -1545-061-00	COMMON AREA OF TR 7419	1165 67TH ST	None	-	-	-	5-Day	0.71	-	**-**
049 -1545-063-00	ARABATYAN GARY K & MAGHDISSIAN NAIRI	21 CITY LIMITS CIR	Multi-Family Residential	1,339	1	0.65	5-Day	0.71	0.46	**79.60**
049 -1545-064-00	HARWOOD WILLIAM C	22 CITY LIMITS CIR	Multi-Family Residential	1,339	1	0.65	5-Day	0.71	0.46	**79.60**
049 -1545-065-00	BROWN GREGORY D & JOAN B TRS	23 CITY LIMITS CIR	Multi-Family Residential	1,339	1	0.65	5-Day	0.71	0.46	**79.60**
049 -1545-066-00	SETIAWAN TIM R & CATTLEYA	24 CITY LIMITS CIR	Multi-Family Residential	1,339	1	0.65	5-Day	0.71	0.46	**79.60**
049 -1545-067-00	CHIN JENNIFER	25 CITY LIMITS CIR	Multi-Family Residential	1,339	1	0.65	5-Day	0.71	0.46	**79.60**
049 -1545-068-00	GESER HARRY P	26 CITY LIMITS CIR	Multi-Family Residential	1,367	1	0.65	5-Day	0.71	0.46	**79.60**
049 -1545-069-00	COMMON AREA OF TR 7419 63 - 68	1165 67TH ST	None	-	-	-	5-Day	0.71	-	**-**
049 -1545-070-00	COMMON AREA OF TR 7419	1165 67TH ST	None	-	-	-	5-Day	0.71	-	**-**
049 -1545-071-00	WHITFIELD VERONICA L	61 CITY LIMITS CIR	Multi-Family Residential	1,388	1	0.65	5-Day	0.71	0.46	**79.60**
049 -1545-074-00	COMMON AREA OF TR 7419 71 - 73	1165 67TH ST	None	-	-	-	5-Day	0.71	-	**-**
049 -1545-080-00	COMMON AREA OF TR 7419	1165 67TH ST	None	-	-	-	5-Day	0.71	-	**-**
049 -1545-091-00	ATKINS JONNI E	81 CITY LIMITS CIR	Multi-Family Residential	1,364	1	0.65	5-Day	0.71	0.46	**79.60**
049 -1545-092-00	FERRERA ERNESTO	82 CITY LIMITS CIR	Multi-Family Residential	1,142	1	0.65	5-Day	0.71	0.46	**79.60**
049 -1545-095-00	COMMON AREA OF TR 7419	1165 67TH ST	None	-	-	-	5-Day	0.71	-	**-**
049 -1545-101-00	COMMON AREA OF TR 7419	1165 67TH ST	None	-	-	-	5-Day	0.71	-	**-**
049 -1545-111-00	TESKE DEVIN	121 CITY LIMITS CIR	Multi-Family Residential	1,364	1	0.65	5-Day	0.71	0.46	**79.60**
049 -1545-112-00	YAMAMOTO JUNKO	122 CITY LIMITS CIR #12-2	Multi-Family Residential	1,142	1	0.65	5-Day	0.71	0.46	**79.60**
049 -1545-115-00	COMMON AREA OF TR 7419	1165 67TH ST	None	-	-	-	5-Day	0.71	-	**-**
049 -1545-132-00	COMMON AREA OF TR 7419	1165 67TH ST	None	-	-	-	5-Day	0.71	-	**-**
049 -1545-134-00	LINTON DEBORAH J	11 CITY LIMITS CIR	Multi-Family Residential	1,339	1	0.65	5-Day	0.71	0.46	**79.60**
049 -1545-135-00	LIU JAMES & MIN ANNA	12 CITY LIMITS CIR	Multi-Family Residential	1,339	1	0.65	5-Day	0.71	0.46	**79.60**
049 -1545-136-00	SHANNON BLYTHE K	13 CITY LIMITS CIR	Multi-Family Residential	1,339	1	0.65	5-Day	0.71	0.46	**79.60**
049 -1545-137-00	KIM SOO AH	14 CITY LIMITS CIR	Multi-Family Residential	1,339	1	0.65	5-Day	0.71	0.46	**79.60**
049 -1545-138-00	WOO JASON M & MARY	15 CITY LIMITS CIR	Multi-Family Residential	1,339	1	0.65	5-Day	0.71	0.46	**79.60**
049 -1545-139-00	MUELLER JONATHAN M & DELUCCHI MICHAEL V	16 CITY LIMITS CIR	Multi-Family Residential	1,339	1	0.65	5-Day	0.71	0.46	**79.60**
049 -1545-140-00	CHEN SHIHONG	17 CITY LIMITS CIR	Multi-Family Residential	1,339	1	0.65	5-Day	0.71	0.46	**79.60**
049 -1545-141-00	WARMAN GRAHAM & STRYKER RUTH	18 CITY LIMITS CIR	Multi-Family Residential	1,339	1	0.65	5-Day	0.71	0.46	**79.60**
049 -1545-142-00	COMMON AREA OF TR 7419 134 - 141	67TH ST	None	-	-	-	5-Day	0.71	-	**-**
049 -1545-143-00	HUGGINS MARCHELLE M & BRITTON RECHARD T	141 CITY LIMITS CIR	Multi-Family Residential	1,364	1	0.65	5-Day	0.71	0.46	**79.60**
049 -1545-144-00	VALLE DEBORAH C & PENAFLOR GALE A	142 CITY LIMITS CIR	Multi-Family Residential	1,142	1	0.65	5-Day	0.71	0.46	**79.60**
049 -1545-145-00	KWON JAMES H & JAMES H	143 CITY LIMITS CIR	Multi-Family Residential	1,142	1	0.65	5-Day	0.71	0.46	**79.60**
049 -1545-148-00	COMMON AREA OF TR 7419 143 - 146	67TH ST	None	-	-	-	5-Day	0.71	-	**-**
049 -1545-154-00	CITY LIMITS OWNERS ASSOCIATION	1165 67TH ST #500	None	-	-	-	5-Day	0.71	-	**-**
049 -1545-155-00	CITY LIMITS OWNERS ASSOCIATION	1165 67TH ST #500	None	-	-	-	5-Day	0.71	-	**-**
049 -1545-156-00	COMMON AREA OF TR 7419	1165 67TH ST	None	-	-	-	5-Day	0.71	-	**-**
049 -1545-158-00	SARIC TOMISLAV	1230 66TH ST	Multi-Family Residential	1,254	1	0.65	5-Day	0.71	0.46	**79.60**
049 -1545-159-00	KALABOKES CHRIS P	1228 66TH ST	Multi-Family Residential	1,246	1	0.65	5-Day	0.71	0.46	**79.60**
049 -1545-160-00	CHOI LYNDA H TR	1226 66TH ST	Multi-Family Residential	1,246	1	0.65	5-Day	0.71	0.46	**79.60**
049 -1545-161-00	PETRUSHKO ALEX & VOLK DEBORAH D	1224 66TH ST	Multi-Family Residential	1,246	1	0.65	5-Day	0.71	0.46	**79.60**

City of Emeryville
Citywide Property and Business Improvement District
Fiscal Year 2015/16 Assessment Roll

APN	Owner	Address	Land Use Classification	Building Square Feet	Units / Rooms / Screens / Slips / Acres	Land Use Factor	Service Days	Service Days Factor	Special Benefit Points	Assessment
049 -1545-162-00	BENAVIDES JENNIFER A & GREGORY	1222 66TH ST	Multi-Family Residential	1,246	1	0.65	5-Day	0.71	0.46	**79.60**
049 -1545-163-00	TONG JENNIFER J & WILLIAM TRS	1220 66TH ST	Multi-Family Residential	1,246	1	0.65	5-Day	0.71	0.46	**79.60**
049 -1545-164-00	WONG FELIX & JONATHAN M	1218 66TH ST #200	Multi-Family Residential	1,246	1	0.65	5-Day	0.71	0.46	**79.60**
049 -1545-165-00	TRAN QUOC L	1216 66TH ST	Multi-Family Residential	1,364	1	0.65	5-Day	0.71	0.46	**79.60**
049 -1545-166-00	WILLIAMS MICHAEL R	1214 66TH ST	Multi-Family Residential	1,246	1	0.65	5-Day	0.71	0.46	**79.60**
049 -1545-169-00	COMMON AREA OF TR 7419	1165 67TH ST	None	-	-	-	5-Day	0.71	-	**-**
049 -1546-002-00	KIM KI C & CHAE SUSAN K	1147 40TH ST	General Office	4,610	-	5.35	7-Day	1.00	5.35	**917.23**
049 -1546-003-00	COMMON AREA OF PM 8005 BLDG 1	1121 40TH ST #213	None	-	-	-	7-Day	1.00	-	**-**
049 -1546-004-00	TIENHU KNITTING CO US INC	3996 SAN PABLO AVE	General Office	880	-	1.02	7-Day	1.00	1.02	**175.09**
049 -1546-005-00	TIENHU KNITTING CO US INC	3996 SAN PABLO AVE	General Office	975	-	1.13	7-Day	1.00	1.13	**193.99**
049 -1546-006-00	JOSON PHOTO LLC	3996 SAN PABLO AVE #2201	General Office	975	-	1.13	7-Day	1.00	1.13	**193.99**
049 -1546-007-00	JOSON PHOTO LLC	3996 SAN PABLO AVE #2201	General Office	895	-	1.04	7-Day	1.00	1.04	**178.07**
049 -1546-008-00	TIENHU KNITTING CO US INC	3996 SAN PABLO AVE	General Office	828	-	0.96	7-Day	1.00	0.96	**164.74**
049 -1546-009-00	TIENHU KNITTING CO US INC	3996 SAN PABLO AVE	General Office	842	-	0.98	7-Day	1.00	0.98	**167.53**
049 -1546-010-00	TIENHU KNITTING CO US INC	3996 SAN PABLO AVE	General Office	894	-	1.04	7-Day	1.00	1.04	**177.87**
049 -1546-011-00	LIU SALLY L	3996 SAN PABLO AVE	General Office	915	-	1.06	7-Day	1.00	1.06	**182.05**
049 -1546-012-00	LIU SALLY L	3996 SAN PABLO AVE	General Office	942	-	1.09	7-Day	1.00	1.09	**187.42**
049 -1546-013-00	LIU SALLY L	3996 SAN PABLO AVE	General Office	932	-	1.08	7-Day	1.00	1.08	**185.43**
049 -1546-014-00	COMMON AREA OF PM 8005 BLDG 2	1121 40TH ST #213	None	-	-	-	7-Day	1.00	-	**-**
049 -1546-015-00	COMMON AREA OF PM 8005 BLDG 2	1121 40TH ST #213	None	-	-	-	7-Day	1.00	-	**-**
049 -1546-016-00	SMITH ERIC D	1121 40TH ST #3101	Multi-Family Residential	630	1	0.65	7-Day	1.00	0.65	**111.49**
049 -1546-017-00	CHAN ANGELA L & CHIU HANDY ETAL	1121 40TH ST	Multi-Family Residential	622	1	0.65	7-Day	1.00	0.65	**111.49**
049 -1546-018-00	CONWAY ANTHONY B	1121 40TH ST #3103	Multi-Family Residential	622	1	0.65	7-Day	1.00	0.65	**111.49**
049 -1546-019-00	LEE FLORA	1121 40TH ST	Multi-Family Residential	622	1	0.65	7-Day	1.00	0.65	**111.49**
049 -1546-020-00	KIM STANLEY I & EDWARD K	1121 40TH ST	Multi-Family Residential	622	1	0.65	7-Day	1.00	0.65	**111.49**
049 -1546-021-00	WHITE PASCHELLE	1121 40TH ST #3106	Multi-Family Residential	1,144	1	0.65	7-Day	1.00	0.65	**111.49**
049 -1546-022-00	OJIGBO EJIRO	1121 40TH ST #3107	Multi-Family Residential	1,154	1	0.65	7-Day	1.00	0.65	**111.49**
049 -1546-023-00	COMMON AREA OF PM 8005 BLDG 3	1121 40TH ST #213	None	-	-	-	7-Day	1.00	-	**-**
049 -1546-024-00	CHIANG ARIEL	1121 40TH ST #4101	Multi-Family Residential	644	1	0.65	7-Day	1.00	0.65	**111.49**
049 -1546-025-00	CHIONG CHRISTINA	1121 40TH ST #4102	Multi-Family Residential	622	1	0.65	7-Day	1.00	0.65	**111.49**
049 -1546-026-00	LAM BRYAN W & CONSIGLIO ELAINE Y	1121 40TH ST	Multi-Family Residential	622	1	0.65	7-Day	1.00	0.65	**111.49**
049 -1546-027-00	CHEN ROBERT	1121 40TH ST	Multi-Family Residential	622	1	0.65	7-Day	1.00	0.65	**111.49**
049 -1546-028-00	GOH AI L	1121 40TH ST	Multi-Family Residential	622	1	0.65	7-Day	1.00	0.65	**111.49**
049 -1546-029-00	WEEKES TIMOTHY	1121 40TH ST #4106	Multi-Family Residential	622	1	0.65	7-Day	1.00	0.65	**111.49**
049 -1546-030-00	GONZALEZ AUGUSTINE	1121 40TH ST #4107	Multi-Family Residential	622	1	0.65	7-Day	1.00	0.65	**111.49**
049 -1546-031-00	SAYE DEBRA L TR	1121 40TH ST #4108	Multi-Family Residential	644	1	0.65	7-Day	1.00	0.65	**111.49**
049 -1546-032-00	COMMON AREA OF PM 8005 BLDG 4	1121 40TH ST #213	None	-	-	-	7-Day	1.00	-	**-**
049 -1546-033-00	COMMON AREA OF PM 8005	1121 40TH ST #213	None	-	-	-	7-Day	1.00	-	**-**
049 -1546-035-00	QASEMI JAMILA	1121 40TH ST #5101	Multi-Family Residential	449	1	0.65	7-Day	1.00	0.65	**111.49**
049 -1546-036-00	TSUI GIGI	1121 40TH ST #5102	Multi-Family Residential	758	1	0.65	7-Day	1.00	0.65	**111.49**
049 -1546-037-00	REILLY BRIAN A	1121 40TH ST #5103	Multi-Family Residential	507	1	0.65	7-Day	1.00	0.65	**111.49**
049 -1546-038-00	LIN WINNY Y	1121 40TH ST #5104	Multi-Family Residential	482	1	0.65	7-Day	1.00	0.65	**111.49**
049 -1546-039-00	DINO CORAZON M	1121 40TH ST	Multi-Family Residential	449	1	0.65	7-Day	1.00	0.65	**111.49**
049 -1546-040-00	SNK CAPTEC ANDANTE LLC	1121 40TH ST #420	None	-	-	-	7-Day	1.00	-	**-**
049 -1547-001-00	PANDYA KAUSTUBH	1121 40TH ST #1201	Multi-Family Residential	1,311	1	0.65	7-Day	1.00	0.65	**111.49**
049 -1547-002-00	YUN ZHAO Y & CHEN YONG S TRS	1121 40TH ST	Multi-Family Residential	625	1	0.65	7-Day	1.00	0.65	**111.49**
049 -1547-003-00	BULLOCK PAULA	1121 40TH ST #1203	Multi-Family Residential	625	1	0.65	7-Day	1.00	0.65	**111.49**
049 -1547-004-00	HON CLAUDIA C	1121 40TH ST #1204	Multi-Family Residential	625	1	0.65	7-Day	1.00	0.65	**111.49**
049 -1547-005-00	SMITH DAVID III	1121 40TH ST #1205	Multi-Family Residential	625	1	0.65	7-Day	1.00	0.65	**111.49**
049 -1547-006-00	KAO IRIS S & KAO RUDOLF S & YU MEENOR TRS	1121 40TH ST #120	Multi-Family Residential	673	1	0.65	7-Day	1.00	0.65	**111.49**
049 -1547-007-00	WOODS JOHN E	1121 40TH ST #2201	Multi-Family Residential	1,161	1	0.65	7-Day	1.00	0.65	**111.49**
049 -1547-008-00	LACQUIAO JANE P	1121 40TH ST #2202	Multi-Family Residential	1,146	1	0.65	7-Day	1.00	0.65	**111.49**
049 -1547-009-00	SMITH NATHAN	1121 40TH ST #2203	Multi-Family Residential	1,146	1	0.65	7-Day	1.00	0.65	**111.49**
049 -1547-010-00	CHEN JENNIFER	1121 40TH ST #2204	Multi-Family Residential	1,146	1	0.65	7-Day	1.00	0.65	**111.49**
049 -1547-011-00	QIU RICKY & LEE GATE M	1121 40TH ST #2205	Multi-Family Residential	1,146	1	0.65	7-Day	1.00	0.65	**111.49**
049 -1547-012-00	LE ELAINE H	1121 40TH ST #2206	Multi-Family Residential	1,146	1	0.65	7-Day	1.00	0.65	**111.49**
049 -1547-013-00	TRAN ANDREW	1121 40TH ST	Multi-Family Residential	1,146	1	0.65	7-Day	1.00	0.65	**111.49**
049 -1547-014-00	WONG JOLENE	1121 40TH ST #2208	Multi-Family Residential	1,313	1	0.65	7-Day	1.00	0.65	**111.49**
049 -1547-015-00	CHAN MIU Y	1121 40TH ST #3201	Multi-Family Residential	630	1	0.65	7-Day	1.00	0.65	**111.49**
049 -1547-016-00	LI SUHAN	1121 40TH ST #3202	Multi-Family Residential	622	1	0.65	7-Day	1.00	0.65	**111.49**
049 -1547-017-00	CHIANG WARREN & CHIN JULIE	1121 40TH ST	Multi-Family Residential	622	1	0.65	7-Day	1.00	0.65	**111.49**
049 -1547-018-00	RITCHIE JUSTIN C & SHAILUSHI B	1121 40TH ST	Multi-Family Residential	622	1	0.65	7-Day	1.00	0.65	**111.49**
049 -1547-019-00	EDMOND TAKASHA	1121 40TH ST #3205	Multi-Family Residential	622	1	0.65	7-Day	1.00	0.65	**111.49**
049 -1547-020-00	MOSS SEAN	1121 40TH ST #3206	Multi-Family Residential	1,144	1	0.65	7-Day	1.00	0.65	**111.49**
049 -1547-021-00	TURNER NEIL	1121 40TH ST #3207	Multi-Family Residential	1,154	1	0.65	7-Day	1.00	0.65	**111.49**
049 -1547-022-00	RAM JAGDISH & RANI RAJ	1121 40TH ST #4201	Multi-Family Residential	644	1	0.65	7-Day	1.00	0.65	**111.49**
049 -1547-023-00	CORRY TAMISHA L	1121 40TH ST #4202	Multi-Family Residential	622	1	0.65	7-Day	1.00	0.65	**111.49**
049 -1547-024-00	KANAZAWA TATSURO & SAYURI	1121 40TH ST #4203	Multi-Family Residential	622	1	0.65	7-Day	1.00	0.65	**111.49**
049 -1547-025-00	FELLEKE BELLSHADER	1121 40TH ST #4204	Multi-Family Residential	622	1	0.65	7-Day	1.00	0.65	**111.49**
049 -1547-026-00	VAGHAR PASCAL S	1121 40TH ST #4205	Multi-Family Residential	622	1	0.65	7-Day	1.00	0.65	**111.49**
049 -1547-027-00	KELLENBERGER DONALD R & KAREN J ETAL	1121 40TH ST	Multi-Family Residential	622	1	0.65	7-Day	1.00	0.65	**111.49**
049 -1547-028-00	ARBEITER WINIFRED TR	1121 40TH ST #4207	Multi-Family Residential	622	1	0.65	7-Day	1.00	0.65	**111.49**
049 -1547-029-00	CHUN AARON K & FONG WENDY W	1121 40TH ST	Multi-Family Residential	644	1	0.65	7-Day	1.00	0.65	**111.49**
049 -1547-030-00	THORPE DAYTON	1121 40TH ST	Multi-Family Residential	491	1	0.65	7-Day	1.00	0.65	**111.49**
049 -1547-031-00	NY TOUCH & HAN SOVANNARA	1121 40TH ST #5202	Multi-Family Residential	758	1	0.65	7-Day	1.00	0.65	**111.49**
049 -1547-032-00	XI YALUN	1121 40TH ST	Multi-Family Residential	507	1	0.65	7-Day	1.00	0.65	**111.49**
049 -1547-033-00	HUANG PETER B & VIVIAN W	1121 40TH ST	Multi-Family Residential	482	1	0.65	7-Day	1.00	0.65	**111.49**
049 -1547-034-00	NUQUE AMALIA C	1121 40TH ST #5205	Multi-Family Residential	449	1	0.65	7-Day	1.00	0.65	**111.49**
049 -1547-035-00	CHIN MARK D	1121 40TH ST	Multi-Family Residential	1,010	1	0.65	7-Day	1.00	0.65	**111.49**
049 -1548-001-00	GONZALES MARIA & NELSON	1121 40TH ST #1301	Multi-Family Residential	1,311	1	0.65	7-Day	1.00	0.65	**111.49**
049 -1548-002-00	CHIANG WARREN & CHIN JULIE	1121 40TH ST	Multi-Family Residential	625	1	0.65	7-Day	1.00	0.65	**111.49**
049 -1548-003-00	CLAESEN JAN & FREDERIX MARIJKE	1121 40TH ST #1303	Multi-Family Residential	625	1	0.65	7-Day	1.00	0.65	**111.49**
049 -1548-004-00	OWYANG JONATHAN K	1121 40TH ST #1304	Multi-Family Residential	625	1	0.65	7-Day	1.00	0.65	**111.49**
049 -1548-005-00	WILLIAMS ALEX	1121 40TH ST #1305	Multi-Family Residential	625	1	0.65	7-Day	1.00	0.65	**111.49**
049 -1548-006-00	HILL MARSHALL & TERESA N	1121 40TH ST	Multi-Family Residential	673	1	0.65	7-Day	1.00	0.65	**111.49**
049 -1548-007-00	CHUNG STEVEN Y & KUANG BECKY B	1121 40TH ST	Multi-Family Residential	1,161	1	0.65	7-Day	1.00	0.65	**111.49**
049 -1548-008-00	BLAIRDRIESSLER JESSICA G & BLAIR LEX	1121 40TH ST #2302	Multi-Family Residential	1,146	1	0.65	7-Day	1.00	0.65	**111.49**
049 -1548-009-00	KU JIMMY	1121 40TH ST #2303	Multi-Family Residential	1,146	1	0.65	7-Day	1.00	0.65	**111.49**
049 -1548-010-00	CHEN DONNA S TR & LOUIE BRADLEY C & DORA C TRS	1121 40TH ST	Multi-Family Residential	1,146	1	0.65	7-Day	1.00	0.65	**111.49**
049 -1548-011-00	HENRY CHRISTOPHER C & CHRISTOPHER C	1121 40TH ST	Multi-Family Residential	1,146	1	0.65	7-Day	1.00	0.65	**111.49**
049 -1548-012-00	PAEZ GLORIA B	1121 40TH ST #2306	Multi-Family Residential	1,146	1	0.65	7-Day	1.00	0.65	**111.49**
049 -1548-013-00	LEE KENNETH H	1121 40TH ST #2307	Multi-Family Residential	1,146	1	0.65	7-Day	1.00	0.65	**111.49**
049 -1548-014-00	SINGH JAI S & SONALI	1121 40TH ST	Multi-Family Residential	1,313	1	0.65	7-Day	1.00	0.65	**111.49**
049 -1548-015-00	DELGADO GABRIEL R	1121 40TH ST #3301	Multi-Family Residential	630	1	0.65	7-Day	1.00	0.65	**111.49**
049 -1548-016-00	BECK COURTNEY	1121 40TH ST #3302	Multi-Family Residential	622	1	0.65	7-Day	1.00	0.65	**111.49**
049 -1548-017-00	KARABALA ANAS	1121 40TH ST	Multi-Family Residential	622	1	0.65	7-Day	1.00	0.65	**111.49**
049 -1548-018-00	CRETSINGER JULIANN	1121 40TH ST #401	Multi-Family Residential	622	1	0.65	7-Day	1.00	0.65	**111.49**

City of Emeryville
Citywide Property and Business Improvement District
Fiscal Year 2015/16 Assessment Roll

APN	Owner	Address	Land Use Classification	Building Square Feet	Units / Rooms / Screens / Slips / Acres	Land Use Factor	Service Days	Service Days Factor	Special Benefit Points	Assessment
049 -1548-019-00	GONZALEZ ANDRES A	1121 40TH ST #3305	Multi-Family Residential	622	1	0.65	7-Day	1.00	0.65	**111.49**
049 -1548-020-00	CREEL LAWRENCE A & PIYAMAPORN C	1121 40TH ST #3306	Multi-Family Residential	1,144	1	0.65	7-Day	1.00	0.65	**111.49**
049 -1548-021-00	FONG JEROME & CHENG CHIHYIH TRS	1121 40TH ST	Multi-Family Residential	1,154	1	0.65	7-Day	1.00	0.65	**111.49**
049 -1548-022-00	BILLINGSLEA COLEMAN	1121 40TH ST #4301	Multi-Family Residential	644	1	0.65	7-Day	1.00	0.65	**111.49**
049 -1548-023-00	NIMEARMON PILANA	1121 40TH ST	Multi-Family Residential	622	1	0.65	7-Day	1.00	0.65	**111.49**
049 -1548-024-00	MENDES MARK E & KIMBERLEE L TRS	1121 40TH ST	Multi-Family Residential	622	1	0.65	7-Day	1.00	0.65	**111.49**
049 -1548-025-00	BAKER BRIAN C & SERENA L TRS	1121 40TH ST #4304	Multi-Family Residential	622	1	0.65	7-Day	1.00	0.65	**111.49**
049 -1548-026-00	CHIN JEN Y & SUSAN ETAL	1121 40TH ST	Multi-Family Residential	622	1	0.65	7-Day	1.00	0.65	**111.49**
049 -1548-027-00	LEE JEONG	1121 40TH ST #4306	Multi-Family Residential	622	1	0.65	7-Day	1.00	0.65	**111.49**
049 -1548-028-00	LOUIE JAMES	1121 40TH ST #4307	Multi-Family Residential	622	1	0.65	7-Day	1.00	0.65	**111.49**
049 -1548-029-00	SANTOS STEPHANIE	1121 40TH ST #1114	Multi-Family Residential	644	1	0.65	7-Day	1.00	0.65	**111.49**
049 -1548-030-00	PLUMMER CHRISTOPHER E	1121 40TH ST #5301	Multi-Family Residential	491	1	0.65	7-Day	1.00	0.65	**111.49**
049 -1548-031-00	WONG EDMUND	1121 40TH ST #5302	Multi-Family Residential	758	1	0.65	7-Day	1.00	0.65	**111.49**
049 -1548-032-00	DIMAYUGA ADRIAN M	1121 40TH ST #5303	Multi-Family Residential	507	1	0.65	7-Day	1.00	0.65	**111.49**
049 -1548-033-00	DEGUZMAN FELICITAS I ETAL	1121 40TH ST #5304	Multi-Family Residential	482	1	0.65	7-Day	1.00	0.65	**111.49**
049 -1548-034-00	SURYOUTOMO NINA A	1121 40TH ST #5305	Multi-Family Residential	449	1	0.65	7-Day	1.00	0.65	**111.49**
049 -1548-035-00	LEE VINSON & LE CHRISTINE	1121 40TH ST	Multi-Family Residential	1,010	1	0.65	7-Day	1.00	0.65	**111.49**
049 -1549-001-00	PHILLIPS ADAM J & CHRISTINE TRS	1121 40TH ST #1401	Multi-Family Residential	1,311	1	0.65	7-Day	1.00	0.65	**111.49**
049 -1549-002-00	SHAW KATIE P	1121 40TH ST #1402	Multi-Family Residential	625	1	0.65	7-Day	1.00	0.65	**111.49**
049 -1549-003-00	HUMBERT PIERRE C & TAJTARAGHI SHOHREH	1121 40TH ST	Multi-Family Residential	625	1	0.65	7-Day	1.00	0.65	**111.49**
049 -1549-004-00	REED WALTER S & JOHN	1121 40TH ST #1404	Multi-Family Residential	625	1	0.65	7-Day	1.00	0.65	**111.49**
049 -1549-005-00	LIU MING MING LISA & MA LEO KWONG	1121 40TH ST #403	Multi-Family Residential	625	1	0.65	7-Day	1.00	0.65	**111.49**
049 -1549-006-00	WOOD JULIE & SIMON ETAL	1121 40TH ST #1406	Multi-Family Residential	673	1	0.65	7-Day	1.00	0.65	**111.49**
049 -1549-007-00	ZHANG JUE	1121 40TH ST #2401	Multi-Family Residential	1,161	1	0.65	7-Day	1.00	0.65	**111.49**
049 -1549-008-00	YANG CINDY	1121 40TH ST #2402	Multi-Family Residential	1,146	1	0.65	7-Day	1.00	0.65	**111.49**
049 -1549-009-00	SUH RICHARD W	1121 40TH ST #2403	Multi-Family Residential	1,146	1	0.65	7-Day	1.00	0.65	**111.49**
049 -1549-010-00	WEBBER WILLIAM M & WATSANA K	1121 40TH ST #2404	Multi-Family Residential	1,146	1	0.65	7-Day	1.00	0.65	**111.49**
049 -1549-011-00	TU DOMINIC	1121 40TH ST #2405	Multi-Family Residential	1,146	1	0.65	7-Day	1.00	0.65	**111.49**
049 -1549-012-00	DUNCAN MARIA T	1121 40TH ST	Multi-Family Residential	1,146	1	0.65	7-Day	1.00	0.65	**111.49**
049 -1549-013-00	CHENG JU C	1121 40TH ST	Multi-Family Residential	1,146	1	0.65	7-Day	1.00	0.65	**111.49**
049 -1549-014-00	SUZUKI BRIAN	1121 40TH ST	Multi-Family Residential	1,313	1	0.65	7-Day	1.00	0.65	**111.49**
049 -1549-015-00	CUPP MICHAEL O	1121 40TH ST	Multi-Family Residential	630	1	0.65	7-Day	1.00	0.65	**111.49**
049 -1549-016-00	SY DERRICK C	1121 40TH ST #3402	Multi-Family Residential	622	1	0.65	7-Day	1.00	0.65	**111.49**
049 -1549-017-00	GSN INVESTMENTS LLC	1121 40TH ST	Multi-Family Residential	622	1	0.65	7-Day	1.00	0.65	**111.49**
049 -1549-018-00	FINTESCU ANDREI A	1121 40TH ST	Multi-Family Residential	622	1	0.65	7-Day	1.00	0.65	**111.49**
049 -1549-019-00	CHUNG JONNY M	1121 40TH ST #3405	Multi-Family Residential	622	1	0.65	7-Day	1.00	0.65	**111.49**
049 -1549-020-00	YEN CHRISTOPHER	1121 40TH ST #3406	Multi-Family Residential	1,144	1	0.65	7-Day	1.00	0.65	**111.49**
049 -1549-021-00	FONG JEROME & CHENG CHIHYIH TRS	1121 40TH ST	Multi-Family Residential	1,154	1	0.65	7-Day	1.00	0.65	**111.49**
049 -1549-022-00	HU BO	1121 40TH ST	Multi-Family Residential	644	1	0.65	7-Day	1.00	0.65	**111.49**
049 -1549-023-00	KIRK STEVEN M	1121 40TH ST #4402	Multi-Family Residential	622	1	0.65	7-Day	1.00	0.65	**111.49**
049 -1549-024-00	PAK CHONG M	1121 40TH ST #4403	Multi-Family Residential	622	1	0.65	7-Day	1.00	0.65	**111.49**
049 -1549-025-00	CHUNG YEE J	1121 40TH ST #4404	Multi-Family Residential	622	1	0.65	7-Day	1.00	0.65	**111.49**
049 -1549-026-00	CHIN JEN Y & SUSAN ETAL	1121 40TH ST #4405	Multi-Family Residential	622	1	0.65	7-Day	1.00	0.65	**111.49**
049 -1549-027-00	WONG CATHERINE & BETTY	1121 40TH ST #4406	Multi-Family Residential	622	1	0.65	7-Day	1.00	0.65	**111.49**
049 -1549-028-00	FUNG ANGELA & HUANG LI H	1121 40TH ST	Multi-Family Residential	622	1	0.65	7-Day	1.00	0.65	**111.49**
049 -1549-029-00	WONG SIRENA J	1121 40TH ST	Multi-Family Residential	644	1	0.65	7-Day	1.00	0.65	**111.49**
049 -1549-030-00	LOO MICHAEL A & CHRISTINA W	1121 40TH ST	Multi-Family Residential	491	1	0.65	7-Day	1.00	0.65	**111.49**
049 -1549-031-00	COGGER RICHARD	1121 40TH ST #5402	Multi-Family Residential	758	1	0.65	7-Day	1.00	0.65	**111.49**
049 -1549-032-00	CHU JENNIFER A	1121 40TH ST #5403	Multi-Family Residential	507	1	0.65	7-Day	1.00	0.65	**111.49**
049 -1549-033-00	CHYKA JOHN A	1121 40TH ST #5404	Multi-Family Residential	482	1	0.65	7-Day	1.00	0.65	**111.49**
049 -1549-034-00	WU PEYJEN TR	1121 40TH ST	Multi-Family Residential	449	1	0.65	7-Day	1.00	0.65	**111.49**
049 -1549-035-00	LI RAN	1121 40TH ST #5406	Multi-Family Residential	1,010	1	0.65	7-Day	1.00	0.65	**111.49**
049 -1550-001-00	KUO LIHSING & LEE JACQUELINE W TRS	1589 BRUNSWIG LN	Multi-Family Residential	1,464	1	0.65	7-Day	1.00	0.65	**111.49**
049 -1550-002-00	SHAH SHARAD & SEJPAL ANILA	1585 BRUNSWIG LN	Multi-Family Residential	1,464	1	0.65	7-Day	1.00	0.65	**111.49**
049 -1550-003-00	GAO YUAN	1581 BRUNSWIG LN	Multi-Family Residential	952	1	0.65	7-Day	1.00	0.65	**111.49**
049 -1550-004-00	KIM JASON S	1577 BRUNSWIG LN	Multi-Family Residential	1,185	1	0.65	7-Day	1.00	0.65	**111.49**
049 -1550-005-00	LU QIAN	1573 BRUNSWIG LN #5	Multi-Family Residential	1,464	1	0.65	7-Day	1.00	0.65	**111.49**
049 -1550-006-00	BRUNSWIG BAY LLC	1569 BRUNSWIG LN	Multi-Family Residential	1,464	1	0.65	7-Day	1.00	0.65	**111.49**
049 -1550-007-00	LO PETER Y & LOLI BETTY P	1565 BRUNSWIG LN	Multi-Family Residential	1,374	1	0.65	7-Day	1.00	0.65	**111.49**
049 -1550-008-00	BROWN ELIZABETH I & MARK R	1561 BRUNSWIG LN #8	Multi-Family Residential	1,374	1	0.65	7-Day	1.00	0.65	**111.49**
049 -1550-009-00	TIU GEORGE T & JUDY TRS & TIU GERALD P	1557 BRUNSWIG LN	Multi-Family Residential	1,464	1	0.65	7-Day	1.00	0.65	**111.49**
049 -1550-010-00	CHUAH HONG L & SHAO XIAOJIE	1553 BRUNSWIG LN #E	Multi-Family Residential	1,185	1	0.65	7-Day	1.00	0.65	**111.49**
049 -1550-011-00	LAU MOON Y & JULIE K	1549 BRUNSWIG LN	Multi-Family Residential	952	1	0.65	7-Day	1.00	0.65	**111.49**
049 -1550-012-00	BRUNSWIG BAY LLC	1545 BRUNSWIG LN	Multi-Family Residential	1,464	1	0.65	7-Day	1.00	0.65	**111.49**
049 -1550-013-00	ETEIWI SAEED	1543 BRUNSWIG LN	Multi-Family Residential	1,464	1	0.65	7-Day	1.00	0.65	**111.49**
049 -1550-014-00	KAKWANI SHAWN & VASU D	1541 BRUNSWIG LN #14	Multi-Family Residential	1,464	1	0.65	7-Day	1.00	0.65	**111.49**
049 -1550-015-00	FAGHIHNIA NASTARAN & NILOFAR	1539 BRUNSWIG LN	Multi-Family Residential	1,464	1	0.65	7-Day	1.00	0.65	**111.49**
049 -1550-016-00	LAU MAGGIE	1535 BRUNSWIG LN	Multi-Family Residential	952	1	0.65	7-Day	1.00	0.65	**111.49**
049 -1550-017-00	WANG CHUN H	1531 BRUNSWIG LN	Multi-Family Residential	1,185	1	0.65	7-Day	1.00	0.65	**111.49**
049 -1550-018-00	HUYNH JENNIFER N	1527 BRUNSWIG LN	Multi-Family Residential	1,464	1	0.65	7-Day	1.00	0.65	**111.49**
049 -1550-019-00	CHUAH HONG L & SHAO XIAOJIE	1523 BRUNSWIG LN #E	Multi-Family Residential	1,374	1	0.65	7-Day	1.00	0.65	**111.49**
049 -1550-020-00	CAPTAIN SHIRAZ	1519 BRUNSWIG LN #20	Multi-Family Residential	1,374	1	0.65	7-Day	1.00	0.65	**111.49**
049 -1550-021-00	HUANG PEARSON & CHENG W	1515 BRUNSWIG LN	Multi-Family Residential	1,464	1	0.65	7-Day	1.00	0.65	**111.49**
049 -1550-022-00	MAURO CHRISTY L	1511 BRUNSWIG LN #22	Multi-Family Residential	1,464	1	0.65	7-Day	1.00	0.65	**111.49**
049 -1550-023-00	SUN LIQING & WANG JIAO	1507 BRUNSWIG LN	Multi-Family Residential	1,185	1	0.65	7-Day	1.00	0.65	**111.49**
049 -1550-024-00	TSUI VINCENT K	1503 BRUNSWIG LN	Multi-Family Residential	1,185	1	0.65	7-Day	1.00	0.65	**111.49**
049 -1550-025-00	LIANG FRANK TR	1501 BRUNSWIG LN	Multi-Family Residential	1,185	1	0.65	7-Day	1.00	0.65	**111.49**
049 -1550-026-00	WU ANGELICA	1505 BRUNSWIG LN	Multi-Family Residential	1,185	1	0.65	7-Day	1.00	0.65	**111.49**
049 -1550-027-00	SOHN CHOONG S	1509 BRUNSWIG LN	Multi-Family Residential	1,464	1	0.65	7-Day	1.00	0.65	**111.49**
049 -1550-028-00	YEN WEIXI & KANG EUN S	1513 BRUNSWIG LN #28	Multi-Family Residential	1,185	1	0.65	7-Day	1.00	0.65	**111.49**
049 -1550-029-00	WONG GINA	1517 BRUNSWIG LN	Multi-Family Residential	952	1	0.65	7-Day	1.00	0.65	**111.49**
049 -1550-030-00	NGUYEN MONIQUE	1521 BRUNSWIG LN	Multi-Family Residential	952	1	0.65	7-Day	1.00	0.65	**111.49**
049 -1550-031-00	MOY KIMBERLY & BING Y ETAL	1525 BRUNSWIG LN	Multi-Family Residential	1,464	1	0.65	7-Day	1.00	0.65	**111.49**
049 -1550-032-00	WEI THOMAS & KO KATHY	1529 BRUNSWIG LN	Multi-Family Residential	1,185	1	0.65	7-Day	1.00	0.65	**111.49**
049 -1550-033-00	REYES ARMEL & GUSICH PAUL E	1533 BRUNSWIG LN	Multi-Family Residential	1,185	1	0.65	7-Day	1.00	0.65	**111.49**
049 -1550-034-00	CHEN ARIES & TRANG KATTY D	1537 BRUNSWIG LN #209	Multi-Family Residential	1,464	1	0.65	7-Day	1.00	0.65	**111.49**
049 -1550-035-00	VU HUONG N	1547 BRUNSWIG LN #35	Multi-Family Residential	1,464	1	0.65	7-Day	1.00	0.65	**111.49**
049 -1550-036-00	LIU MING M & MA LEO K ETAL	1551 BRUNSWIG LN	Multi-Family Residential	1,185	1	0.65	7-Day	1.00	0.65	**111.49**
049 -1550-037-00	GARG MARYAM P & KARTIK	1555 BRUNSWIG LN	Multi-Family Residential	1,185	1	0.65	7-Day	1.00	0.65	**111.49**
049 -1550-038-00	MALHOTRA VISHRUT & MISHEL	1559 BRUNSWIG LN #38	Multi-Family Residential	1,464	1	0.65	7-Day	1.00	0.65	**111.49**
049 -1550-039-00	CIOCIOSAN LLC	1563 BRUNSWIG LN	Multi-Family Residential	952	1	0.65	7-Day	1.00	0.65	**111.49**
049 -1550-040-00	HOSSEINI REZA	1567 BRUNSWIG LN #40	Multi-Family Residential	952	1	0.65	7-Day	1.00	0.65	**111.49**
049 -1550-041-00	MATAWARAN RENE & ACHIN CECILLIA A	1571 BRUNSWIG LN	Multi-Family Residential	1,185	1	0.65	7-Day	1.00	0.65	**111.49**
049 -1550-042-00	TANG PATRICK & CHUN H ETAL	1575 BRUNSWIG LN	Multi-Family Residential	1,464	1	0.65	7-Day	1.00	0.65	**111.49**
049 -1550-043-00	FANG JASON	1579 BRUNSWIG LN #43	Multi-Family Residential	1,174	1	0.65	7-Day	1.00	0.65	**111.49**
049 -1550-044-00	MOY KENNY T	1583 BRUNSWIG LN	Multi-Family Residential	1,174	1	0.65	7-Day	1.00	0.65	**111.49**
049 -1550-045-00	CHUNG CHRISTOPHER S & LIU MICHELLE H	1587 BRUNSWIG LN	Multi-Family Residential	1,464	1	0.65	7-Day	1.00	0.65	**111.49**

City of Emeryville
Citywide Property and Business Improvement District
Fiscal Year 2015/16 Assessment Roll

APN	Owner	Address	Land Use Classification	Building Square Feet	Units / Rooms / Screens / Slips / Acres	Land Use Factor	Service Days	Service Days Factor	Special Benefit Points	Assessment
049 -1550-046-00	MUNTEAN MARK A & YOUNG S	1591 BRUNSWIG LN	Multi-Family Residential	1,464	1	0.65	7-Day	1.00	0.65	**111.49**
049 -1550-047-00	GLAZER DORON & MORANO CHERRYL M	1593 BRUNSWIG LN #412	Multi-Family Residential	1,185	1	0.65	7-Day	1.00	0.65	**111.49**
049 -1550-048-00	BAY STREET 1 CONDOMINIUM ASSOCIATION	BRUNSWIG LN	None	-	-	-	7-Day	1.00	-	**-**
049 -1551-001-00	MCMURRAY RAYMOND TR	1504 BRUNSWIG LN	Multi-Family Residential	1,185	1	0.65	7-Day	1.00	0.65	**111.49**
049 -1551-002-00	WANG JIM & HUANG CHIEN F	1508 BRUNSWIG LN #49	Multi-Family Residential	1,464	1	0.65	7-Day	1.00	0.65	**111.49**
049 -1551-003-00	ISHIHARA TAKESHI	1512 BRUNSWIG LN	Multi-Family Residential	1,464	1	0.65	7-Day	1.00	0.65	**111.49**
049 -1551-004-00	BELAMIDE EMMANUEL ETAL	1516 BRUNSWIG LN #51	Multi-Family Residential	1,374	1	0.65	7-Day	1.00	0.65	**111.49**
049 -1551-005-00	PARK BYUNG M & HAEJIN	1520 BRUNSWIG LN	Multi-Family Residential	1,374	1	0.65	7-Day	1.00	0.65	**111.49**
049 -1551-006-00	PATEL SHILEN	1524 BRUNSWIG LN	Multi-Family Residential	1,464	1	0.65	7-Day	1.00	0.65	**111.49**
049 -1551-007-00	KHAN SAAD A	1528 BRUNSWIG LN	Multi-Family Residential	1,464	1	0.65	7-Day	1.00	0.65	**111.49**
049 -1551-008-00	MALHOTRA SHANTNU	1532 BRUNSWIG LN #55	Multi-Family Residential	1,185	1	0.65	7-Day	1.00	0.65	**111.49**
049 -1551-009-00	JIA HUA & FUNG DAVID C	1536 BRUNSWIG LN	Multi-Family Residential	952	1	0.65	7-Day	1.00	0.65	**111.49**
049 -1551-010-00	STREETS HEATHER M	1540 BRUNSWIG LN	Multi-Family Residential	1,464	1	0.65	7-Day	1.00	0.65	**111.49**
049 -1551-011-00	LAU SONNY & CARINA	1544 BRUNSWIG LN	Multi-Family Residential	1,464	1	0.65	7-Day	1.00	0.65	**111.49**
049 -1551-012-00	WONG TONY	1546 BRUNSWIG LN	Multi-Family Residential	1,464	1	0.65	7-Day	1.00	0.65	**111.49**
049 -1551-013-00	LAM MARTIN & LIM CAROL	1548 BRUNSWIG LN #60	Multi-Family Residential	1,464	1	0.65	7-Day	1.00	0.65	**111.49**
049 -1551-014-00	LEE CLAUDIA M & STEVEN K	1552 BRUNSWIG LN	Multi-Family Residential	1,464	1	0.65	7-Day	1.00	0.65	**111.49**
049 -1551-015-00	SUTHERLAND STEPHEN G	1556 BRUNSWIG LN #230	Multi-Family Residential	1,464	1	0.65	7-Day	1.00	0.65	**111.49**
049 -1551-016-00	AGUAS JASON & CALMA BLISS	1560 BRUNSWIG LN	Multi-Family Residential	952	1	0.65	7-Day	1.00	0.65	**111.49**
049 -1551-017-00	WILMER ALEXANDER T & SAE Y	1564 BRUNSWIG LN	Multi-Family Residential	1,185	1	0.65	7-Day	1.00	0.65	**111.49**
049 -1551-018-00	THOMPSON JEFFREY	1568 BRUNSWIG LN	Multi-Family Residential	1,464	1	0.65	7-Day	1.00	0.65	**111.49**
049 -1551-019-00	HONG JENNIFER & WALTER	1572 BRUNSWIG LN	Multi-Family Residential	1,464	1	0.65	7-Day	1.00	0.65	**111.49**
049 -1551-020-00	TAN GIAK D TR	1576 BRUNSWIG LN	Multi-Family Residential	1,374	1	0.65	7-Day	1.00	0.65	**111.49**
049 -1551-021-00	NASSERI BABAK	1580 BRUNSWIG LN	Multi-Family Residential	1,374	1	0.65	7-Day	1.00	0.65	**111.49**
049 -1551-022-00	1584 BRUNSWIG LANE LLC	1584 BRUNSWIG LN	Multi-Family Residential	1,216	1	0.65	7-Day	1.00	0.65	**111.49**
049 -1551-023-00	CHENG I C ETAL	1588 BRUNSWIG LN	Multi-Family Residential	1,464	1	0.65	7-Day	1.00	0.65	**111.49**
049 -1551-024-00	LAU SONNY & CARINA	1592 BRUNSWIG LN	Multi-Family Residential	1,185	1	0.65	7-Day	1.00	0.65	**111.49**
049 -1551-025-00	FUNG DAVID C & JIA HUA	1594 BRUNSWIG LN	Multi-Family Residential	1,185	1	0.65	7-Day	1.00	0.65	**111.49**
049 -1551-026-00	SIDDIQUI ANWAR A	1590 BRUNSWIG LN #73	Multi-Family Residential	1,185	1	0.65	7-Day	1.00	0.65	**111.49**
049 -1551-027-00	LAM STEVE	1586 BRUNSWIG LN	Multi-Family Residential	1,464	1	0.65	7-Day	1.00	0.65	**111.49**
049 -1551-028-00	CHANG KA L TR & CHANG CHUAN TR	1582 BRUNSWIG LN #104	Multi-Family Residential	1,185	1	0.65	7-Day	1.00	0.65	**111.49**
049 -1551-029-00	FONG CHRIS W & VALERIE O	1578 BRUNSWIG LN	Multi-Family Residential	952	1	0.65	7-Day	1.00	0.65	**111.49**
049 -1551-030-00	LIN JIANNING & PEIRONG	1574 BRUNSWIG LN	Multi-Family Residential	952	1	0.65	7-Day	1.00	0.65	**111.49**
049 -1551-031-00	ZHENG YU	1570 BRUNSWIG LN	Multi-Family Residential	1,185	1	0.65	7-Day	1.00	0.65	**111.49**
049 -1551-032-00	GARG HARI D & CHARU C	1566 BRUNSWIG LN	Multi-Family Residential	1,464	1	0.65	7-Day	1.00	0.65	**111.49**
049 -1551-033-00	KHAN FAHAD	1562 BRUNSWIG LN #80	Multi-Family Residential	1,185	1	0.65	7-Day	1.00	0.65	**111.49**
049 -1551-034-00	LEE ROBERT G & LEE GORDON S & JULIE C TRS	1558 BRUNSWIG LN	Multi-Family Residential	1,185	1	0.65	7-Day	1.00	0.65	**111.49**
049 -1551-035-00	CRISOLOGO RESTIE C & DOMINGUEZ CHARLES R	1554 BRUNSWIG LN #42	Multi-Family Residential	1,464	1	0.65	7-Day	1.00	0.65	**111.49**
049 -1551-036-00	LIN MICHAEL E & PENG MARY J	1550 BRUNSWIG LN #83	Multi-Family Residential	1,185	1	0.65	7-Day	1.00	0.65	**111.49**
049 -1551-037-00	ALEXANDER YEVONNE D	1542 BRUNSWIG LN #84	Multi-Family Residential	1,185	1	0.65	7-Day	1.00	0.65	**111.49**
049 -1551-038-00	CHAN VIVIEN W TR	1538 BRUNSWIG LN	Multi-Family Residential	1,464	1	0.65	7-Day	1.00	0.65	**111.49**
049 -1551-039-00	DONG RONALD	1534 BRUNSWIG LN	Multi-Family Residential	1,185	1	0.65	7-Day	1.00	0.65	**111.49**
049 -1551-040-00	HUSAIN SHABBIR	1530 BRUNSWIG LN	Multi-Family Residential	1,185	1	0.65	7-Day	1.00	0.65	**111.49**
049 -1551-041-00	WIDYA GABRIEL & SANTOSO IVI	1526 BRUNSWIG LN #88	Multi-Family Residential	1,464	1	0.65	7-Day	1.00	0.65	**111.49**
049 -1551-042-00	HOM NANCY L	1522 BRUNSWIG LN	Multi-Family Residential	1,185	1	0.65	7-Day	1.00	0.65	**111.49**
049 -1551-043-00	SHIU SABINA	1518 BRUNSWIG LN	Multi-Family Residential	952	1	0.65	7-Day	1.00	0.65	**111.49**
049 -1551-044-00	DAUMAS ERNEST M	1514 BRUNSWIG LN	Multi-Family Residential	952	1	0.65	7-Day	1.00	0.65	**111.49**
049 -1551-045-00	LIN GEOFFREY W & PAK LISA	1510 BRUNSWIG LN	Multi-Family Residential	1,200	1	0.65	7-Day	1.00	0.65	**111.49**
049 -1551-046-00	JEFFRIES MICHAEL J II & MICHAEL ETAL	1506 BRUNSWIG LN	Multi-Family Residential	1,464	1	0.65	7-Day	1.00	0.65	**111.49**
049 -1551-047-00	EDMONDS JEFFERY	1502 BRUNSWIG LN #94	Multi-Family Residential	1,185	1	0.65	7-Day	1.00	0.65	**111.49**
049 -1551-048-00	TAM RENEE	1500 BRUNSWIG LN #95	Multi-Family Residential	1,185	1	0.65	7-Day	1.00	0.65	**111.49**
049 -1551-049-00	BAY STREET ONE CONDOMINIUM ASSOCIATION	BRUNSWIG LN #700	None	-	-	-	7-Day	1.00	-	**-**
049 -1552-001-00	CITY OF EMERYVILLE	HOLLIS ST	Warehouse	47,764	-	17.67	5-Day	0.71	12.62	**2,164.30**
049 -1554-001-00	FOXWATER GROUP	3823 SAN PABLO AVE	General Retail/Shopping Center/Multi-Family Residential	17,571	-	53.75	7-Day	1.00	53.75	**9,218.72**
049 -1554-003-00	AMT FOUNDATION	3801 SAN PABLO AVE	General Office	1,075	-	1.25	7-Day	1.00	1.25	**213.89**
049 -1554-004-00	AMT FOUNDATION	3801 SAN PABLO AVE	General Office	550	-	0.64	7-Day	1.00	0.64	**109.43**
049 -1554-005-00	AMT FOUNDATION	3801 SAN PABLO AVE	General Office	607	-	0.70	7-Day	1.00	0.70	**120.77**
049 -1554-006-00	VEASLEY KRISTINA	3801 SAN PABLO AVE #201	Multi-Family Residential	584	1	0.65	7-Day	1.00	0.65	**111.49**
049 -1554-007-00	ROBERTS FRANK D	3801 SAN PABLO AVE #202	Multi-Family Residential	591	1	0.65	7-Day	1.00	0.65	**111.49**
049 -1554-008-00	GARCIA DIEGO A	3801 SAN PABLO AVE #203	Multi-Family Residential	873	1	0.65	7-Day	1.00	0.65	**111.49**
049 -1554-009-00	WRIGHT AHMAD	3801 SAN PABLO AVE #204	Multi-Family Residential	631	1	0.65	7-Day	1.00	0.65	**111.49**
049 -1554-010-00	LIONG LILIANE	3801 SAN PABLO AVE #205	Multi-Family Residential	591	1	0.65	7-Day	1.00	0.65	**111.49**
049 -1554-011-00	RODRIGUEZ MONICA	3801 SAN PABLO AVE #206	Multi-Family Residential	859	1	0.65	7-Day	1.00	0.65	**111.49**
049 -1554-012-00	TAM TINA P	3801 SAN PABLO AVE #207	Multi-Family Residential	859	1	0.65	7-Day	1.00	0.65	**111.49**
049 -1554-013-00	SEDGWICK JOHN	3801 SAN PABLO AVE #208	Multi-Family Residential	831	1	0.65	7-Day	1.00	0.65	**111.49**
049 -1554-014-00	CHEN CHEA A	3801 SAN PABLO AVE #209	Multi-Family Residential	831	1	0.65	7-Day	1.00	0.65	**111.49**
049 -1554-015-00	URSUA JONATHAN P	3801 SAN PABLO AVE #210	Multi-Family Residential	556	1	0.65	7-Day	1.00	0.65	**111.49**
049 -1554-016-00	KIM BIHN	3801 SAN PABLO AVE #211	Multi-Family Residential	576	1	0.65	7-Day	1.00	0.65	**111.49**
049 -1554-017-00	KITCHELL DAVID E	3801 SAN PABLO AVE #212	Multi-Family Residential	609	1	0.65	7-Day	1.00	0.65	**111.49**
049 -1554-018-00	FILCHENKO IEVGENIIA	3801 SAN PABLO AVE #301	Multi-Family Residential	584	1	0.65	7-Day	1.00	0.65	**111.49**
049 -1554-019-00	MASSEY CATHERINE L	3801 SAN PABLO AVE #302	Multi-Family Residential	591	1	0.65	7-Day	1.00	0.65	**111.49**
049 -1554-020-00	LEE SEUNG N	3801 SAN PABLO AVE #303	Multi-Family Residential	873	1	0.65	7-Day	1.00	0.65	**111.49**
049 -1554-021-00	AHMED SHAH & SHAH MUNIZA A	3801 SAN PABLO AVE	Multi-Family Residential	631	1	0.65	7-Day	1.00	0.65	**111.49**
049 -1554-022-00	VIVAR DONNA	3801 SAN PABLO AVE #305	Multi-Family Residential	591	1	0.65	7-Day	1.00	0.65	**111.49**
049 -1554-023-00	CHUNG CINDY Y	3801 SAN PABLO AVE #306	Multi-Family Residential	859	1	0.65	7-Day	1.00	0.65	**111.49**
049 -1554-024-00	PREAMPRASITCHAI VIWAT B & ROCHANAHUSDIN USRA	3801 SAN PABLO AVE #307	Multi-Family Residential	859	1	0.65	7-Day	1.00	0.65	**111.49**
049 -1554-025-00	HUANG GARY C	3801 SAN PABLO AVE #308	Multi-Family Residential	831	1	0.65	7-Day	1.00	0.65	**111.49**
049 -1554-026-00	SINGH GURJEET	3801 SAN PABLO AVE #309	Multi-Family Residential	831	1	0.65	7-Day	1.00	0.65	**111.49**
049 -1554-027-00	SAETONG CHUTHARAT	3801 SAN PABLO AVE #310	Multi-Family Residential	556	1	0.65	7-Day	1.00	0.65	**111.49**
049 -1554-028-00	VICTORINO PAOLO	3801 SAN PABLO AVE #311	Multi-Family Residential	576	1	0.65	7-Day	1.00	0.65	**111.49**
049 -1554-029-00	HOWE EMILY M	3801 SAN PABLO AVE #312	Multi-Family Residential	609	1	0.65	7-Day	1.00	0.65	**111.49**
049 -1554-030-00	ESPINOZA PAUL A	3801 SAN PABLO AVE #401	Multi-Family Residential	552	1	0.65	7-Day	1.00	0.65	**111.49**
049 -1554-031-00	BOSEROY DIALI	3801 SAN PABLO AVE #402	Multi-Family Residential	566	1	0.65	7-Day	1.00	0.65	**111.49**
049 -1554-032-00	COLLINS CAROLE	3801 SAN PABLO AVE	Multi-Family Residential	831	1	0.65	7-Day	1.00	0.65	**111.49**
049 -1554-033-00	WONG MAMIE & LEE	3801 SAN PABLO AVE #404	Multi-Family Residential	611	1	0.65	7-Day	1.00	0.65	**111.49**
049 -1554-034-00	YOUNG FAMILY TRUST	3801 SAN PABLO AVE	Multi-Family Residential	566	1	0.65	7-Day	1.00	0.65	**111.49**
049 -1554-035-00	CAYME CHERYL	3801 SAN PABLO AVE #406	Multi-Family Residential	820	1	0.65	7-Day	1.00	0.65	**111.49**
049 -1554-036-00	MENARD NATHAN	3801 SAN PABLO AVE #407	Multi-Family Residential	821	1	0.65	7-Day	1.00	0.65	**111.49**
049 -1554-037-00	CRIPPENS KIRK J	3801 SAN PABLO AVE #408	Multi-Family Residential	794	1	0.65	7-Day	1.00	0.65	**111.49**
049 -1554-038-00	MITCHELL MARIA L	3801 SAN PABLO AVE #409	Multi-Family Residential	794	1	0.65	7-Day	1.00	0.65	**111.49**
049 -1554-039-00	WRIGHT RAMSEY R	3801 SAN PABLO AVE #410	Multi-Family Residential	540	1	0.65	7-Day	1.00	0.65	**111.49**
049 -1554-040-00	CHANG ERIC	3801 SAN PABLO AVE #411	Multi-Family Residential	551	1	0.65	7-Day	1.00	0.65	**111.49**
049 -1554-041-00	HILL JASON	3801 SAN PABLO AVE #412	Multi-Family Residential	582	1	0.65	7-Day	1.00	0.65	**111.49**
049 -1554-042-00	COMMON AREA PM 9638	3801 SAN PABLO AVE #230	None	-	-	-	7-Day	1.00	-	**-**
049 -1555-001-00	RWW PROPERTIES LLC	1075 41ST ST #535	Single-Family Residential	1,060	1	1.00	7-Day	1.00	1.00	**171.52**
049 -1555-002-00	ENNIS DAVID & CARLA	1069 41ST ST	Multi-Family Residential	3,979	4	2.60	7-Day	1.00	2.60	**445.95**
049 -1555-003-00	ENNIS DAVID & CARLA M	4015 ADELINE ST	Multi-Family Residential	1,429	5	3.25	7-Day	1.00	3.25	**557.44**

City of Emeryville
Citywide Property and Business Improvement District
Fiscal Year 2015/16 Assessment Roll

APN	Owner	Address	Land Use Classification	Building Square Feet	Units / Rooms / Screens / Slips / Acres	Land Use Factor	Service Days	Service Days Factor	Special Benefit Points	Assessment
049 -1555-004-00	MAGNOLIA TERRACE LLC	4001 ADELINE ST #700	Multi-Family Residential	2,480	5	3.25	7-Day	1.00	3.25	**557.44**
049 -1555-006-00	WANG YANG	1085 41ST ST	Single-Family Residential	1,182	1	1.00	7-Day	1.00	1.00	**171.52**
049 -1555-007-00	POLLARD JESSIE B	1083 41ST ST	Single-Family Residential	783	1	1.00	7-Day	1.00	1.00	**171.52**
049 -1555-008-00	NGUYEN DUONG C	1081 41ST ST	Single-Family Residential	1,096	1	1.00	7-Day	1.00	1.00	**171.52**
049 -1555-009-00	ARIAS BERNADETTE S	1079 41ST ST	Single-Family Residential	922	1	1.00	7-Day	1.00	1.00	**171.52**
049 -1555-010-00	PIPPEN EVAN	1077 41ST ST	Single-Family Residential	1,096	1	1.00	7-Day	1.00	1.00	**171.52**
049 -1555-011-00	KCM OAK WALK LLC	4098 SAN PABLO AVE #145	Multi-Family Residential	1,328	1	0.65	7-Day	1.00	0.65	**111.49**
049 -1555-012-00	KCM OAK WALK LLC	4098 SAN PABLO AVE #145	Multi-Family Residential	701	1	0.65	7-Day	1.00	0.65	**111.49**
049 -1555-013-00	KCM OAK WALK LLC	1091 41ST ST #145	Multi-Family Residential	659	1	0.65	7-Day	1.00	0.65	**111.49**
049 -1555-014-00	KCM OAK WALK LLC	1089 41ST ST #145	Multi-Family Residential	1,374	1	0.65	7-Day	1.00	0.65	**111.49**
049 -1555-015-00	KCM OAK WALK LLC	1087 41ST ST #145	Multi-Family Residential	1,719	1	0.65	7-Day	1.00	0.65	**111.49**
049 -1555-016-00	KCM OAK WALK LLC	1099 41ST ST #145	Multi-Family Residential	1,045	1	0.65	7-Day	1.00	0.65	**111.49**
049 -1555-017-00	KCM OAK WALK LLC	1097 41ST ST #145	Multi-Family Residential	1,381	1	0.65	7-Day	1.00	0.65	**111.49**
049 -1555-018-00	KCM OAK WALK LLC	1095 41ST ST #145	Multi-Family Residential	659	1	0.65	7-Day	1.00	0.65	**111.49**
049 -1555-019-00	KCM OAK WALK LLC	1093 41ST ST #145	Multi-Family Residential	876	1	0.65	7-Day	1.00	0.65	**111.49**
049 -1555-020-00	KCM OAK WALK LLC	1122 40TH ST #145	Multi-Family Residential	1,623	1	0.65	7-Day	1.00	0.65	**111.49**
049 -1555-021-00	KCM OAK WALK LLC	1122 40TH ST #145	Multi-Family Residential	1,662	1	0.65	7-Day	1.00	0.65	**111.49**
049 -1555-022-00	KCM OAK WALK LLC	1122 40TH ST #145	Multi-Family Residential	1,662	1	0.65	7-Day	1.00	0.65	**111.49**
049 -1555-023-00	KCM OAK WALK LLC	1122 40TH ST #145	Multi-Family Residential	1,662	1	0.65	7-Day	1.00	0.65	**111.49**
049 -1555-024-00	KCM OAK WALK LLC	1122 40TH ST #145	Multi-Family Residential	1,662	1	0.65	7-Day	1.00	0.65	**111.49**
049 -1555-025-00	KCM OAK WALK LLC	1122 40TH ST #145	Multi-Family Residential	1,681	1	0.65	7-Day	1.00	0.65	**111.49**
049 -1555-026-00	KCM OAK WALK LLC	1122 40TH ST #145	Multi-Family Residential	1,480	1	0.65	7-Day	1.00	0.65	**111.49**
049 -1555-027-00	KCM OAK WALK LLC	1122 40TH ST #145	Multi-Family Residential	1,360	1	0.65	7-Day	1.00	0.65	**111.49**
049 -1555-028-00	KCM OAK WALK LLC	1122 40TH ST #145	Multi-Family Residential	1,241	1	0.65	7-Day	1.00	0.65	**111.49**
049 -1555-029-00	KCM OAK WALK LLC	1122 40TH ST #145	Multi-Family Residential	1,224	1	0.65	7-Day	1.00	0.65	**111.49**
049 -1555-030-00	KCM OAK WALK LLC	1122 40TH ST #145	Multi-Family Residential	1,360	1	0.65	7-Day	1.00	0.65	**111.49**
049 -1555-031-00	KCM OAK WALK LLC	1122 40TH ST #145	Multi-Family Residential	666	1	0.65	7-Day	1.00	0.65	**111.49**
049 -1555-032-00	KCM OAK WALK LLC	1122 40TH ST #145	Multi-Family Residential	1,241	1	0.65	7-Day	1.00	0.65	**111.49**
049 -1555-033-00	KCM OAK WALK LLC	1122 40TH ST #145	Multi-Family Residential	666	1	0.65	7-Day	1.00	0.65	**111.49**
049 -1555-034-00	KCM OAK WALK LLC	1122 40TH ST #145	Multi-Family Residential	1,360	1	0.65	7-Day	1.00	0.65	**111.49**
049 -1555-035-00	KCM OAK WALK LLC	1122 40TH ST #145	Multi-Family Residential	666	1	0.65	7-Day	1.00	0.65	**111.49**
049 -1555-036-00	KCM OAK WALK LLC	1122 40TH ST #145	Multi-Family Residential	1,350	1	0.65	7-Day	1.00	0.65	**111.49**
049 -1555-037-00	KCM OAK WALK LLC	1122 40TH ST #145	Multi-Family Residential	1,052	1	0.65	7-Day	1.00	0.65	**111.49**
049 -1555-038-00	KCM OAK WALK LLC	1122 40TH ST #145	Multi-Family Residential	1,773	1	0.65	7-Day	1.00	0.65	**111.49**
049 -1555-039-00	KCM OAK WALK LLC	1122 40TH ST #145	Multi-Family Residential	1,503	1	0.65	7-Day	1.00	0.65	**111.49**
049 -1555-040-00	KCM OAK WALK LLC	1122 40TH ST #145	Multi-Family Residential	1,413	1	0.65	7-Day	1.00	0.65	**111.49**
049 -1555-041-00	KCM OAK WALK LLC	1122 40TH ST #145	Multi-Family Residential	1,406	1	0.65	7-Day	1.00	0.65	**111.49**
049 -1555-042-00	KCM OAK WALK LLC	1122 40TH ST #145	Multi-Family Residential	1,429	1	0.65	7-Day	1.00	0.65	**111.49**
049 -1555-043-00	KCM OAK WALK LLC	1122 40TH ST #145	Multi-Family Residential	1,429	1	0.65	7-Day	1.00	0.65	**111.49**
049 -1555-044-00	KCM OAK WALK LLC	4098 SAN PABLO AVE #145	Multi-Family Residential	1,406	1	0.65	7-Day	1.00	0.65	**111.49**
049 -1555-045-00	KCM OAK WALK LLC	1122 40TH ST #145	Multi-Family Residential	1,429	1	0.65	7-Day	1.00	0.65	**111.49**
049 -1555-046-00	KCM OAK WALK LLC	1122 40TH ST #145	Multi-Family Residential	808	1	0.65	7-Day	1.00	0.65	**111.49**
049 -1555-047-00	KCM OAK WALK LLC	1122 40TH ST #145	Multi-Family Residential	1,224	1	0.65	7-Day	1.00	0.65	**111.49**
049 -1555-048-00	KCM OAK WALK LLC	1122 40TH ST #145	Multi-Family Residential	666	1	0.65	7-Day	1.00	0.65	**111.49**
049 -1555-049-00	KCM OAK WALK LLC	1122 40TH ST #145	Multi-Family Residential	666	1	0.65	7-Day	1.00	0.65	**111.49**
049 -1555-050-00	KCM OAK WALK LLC	1122 40TH ST #145	Multi-Family Residential	666	1	0.65	7-Day	1.00	0.65	**111.49**
049 -1555-051-00	KCM OAK WALK LLC	1122 40TH ST #145	Multi-Family Residential	1,350	1	0.65	7-Day	1.00	0.65	**111.49**
049 -1555-052-00	KCM OAK WALK LLC	1122 40TH ST #145	Multi-Family Residential	1,052	1	0.65	7-Day	1.00	0.65	**111.49**
049 -1555-053-00	KCM OAK WALK LLC	1122 40TH ST #145	Multi-Family Residential	662	1	0.65	7-Day	1.00	0.65	**111.49**
049 -1555-054-00	KCM OAK WALK LLC	1122 40TH ST #145	Multi-Family Residential	728	1	0.65	7-Day	1.00	0.65	**111.49**
049 -1555-055-00	KCM OAK WALK LLC	1122 40TH ST #145	Multi-Family Residential	1,224	1	0.65	7-Day	1.00	0.65	**111.49**
049 -1555-056-00	KCM OAK WALK LLC	1122 40TH ST #145	Multi-Family Residential	662	1	0.65	7-Day	1.00	0.65	**111.49**
049 -1555-057-00	KCM OAK WALK LLC	1122 40TH ST #145	Multi-Family Residential	666	1	0.65	7-Day	1.00	0.65	**111.49**
049 -1555-058-00	KCM OAK WALK LLC	1122 40TH ST #145	Multi-Family Residential	728	1	0.65	7-Day	1.00	0.65	**111.49**
049 -1555-059-00	KCM OAK WALK LLC	1122 40TH ST #145	Multi-Family Residential	666	1	0.65	7-Day	1.00	0.65	**111.49**
049 -1555-060-00	KCM OAK WALK LLC	1122 40TH ST #145	Multi-Family Residential	662	1	0.65	7-Day	1.00	0.65	**111.49**
049 -1555-061-00	KCM OAK WALK LLC	1122 40TH ST #145	Multi-Family Residential	666	1	0.65	7-Day	1.00	0.65	**111.49**
049 -1555-062-00	KCM OAK WALK LLC	1122 40TH ST #145	Multi-Family Residential	1,350	1	0.65	7-Day	1.00	0.65	**111.49**
049 -1555-063-00	KCM OAK WALK LLC	1122 40TH ST #145	Multi-Family Residential	1,052	1	0.65	7-Day	1.00	0.65	**111.49**
049 -1555-065-00	KCM OAK WALK LLC	4000 SAN PABLO AVE #145	General Office	3,980	-	4.62	7-Day	1.00	4.62	**791.88**
049 -1555-066-00	KCM OAK WALK LLC	4098 SAN PABLO AVE #145	General Office	1,023	-	1.19	7-Day	1.00	1.19	**203.54**
049 -1555-067-00	COMMON AREA OF TR 7945	4098 SAN PABLO AVE #211	None	-	-	-	7-Day	1.00	-	**-**
049 -1556-001-00	AG CCRP PUBLIC MARKET L P	BAY ST #6	Movie Theater	42,879	16	98.24	7-Day	1.00	98.24	**16,850.23**
049 -1556-002-00	AG CCRP PUBLIC MARKET L P	BAY ST #1020	Shopping Center/Office	219,925	-	654.46	7-Day	1.00	654.46	**112,254.23**
049 -1556-003-00	AG CCRP PUBLIC MARKET L P	BAY ST #1020	None	-	-	-	7-Day	1.00	-	**-**
049 -1556-004-00	AG CCRP PUBLIC MARKET L P	BAY ST #1020	None	-	-	-	7-Day	1.00	-	**-**
049 -1556-005-00	ROCKWOOD CHRISTIE LLC	6340 CHRISTIE AVE #26	Multi-Family Residential	-	193	125.45	7-Day	1.00	125.45	**21,517.32**
TOTALS:									**19,880.18**	**$3,409,869.45**

9. REFERENCES

[i] Emery Go-Round. “About Us.” http://www.emerygoround.com/#about-us

[ii] Richard Gonzales, “How a Free Bus Shuttle Helped Make A Small Town Take Off,” *National Public Radio,* Internet, available from http://www.npr.org/2013/11/13/243955769/how-a-free-bus-shuttle-helped-make-a-small-town-take-off, accessed February 20, 2015.

[iii] City of Emeryville. “General Plan.” Retrieved from http://www.ci.emeryville.ca.us.com

[iv] “Crows Don’t Walk: Mapping Realistic Walksheds in Denver,” *ArcNews* 36, no. 3 (2014): 19.

[v] Jarrett Walker, “Basics: Walking Distance to Transit,” *Human Transit*, Internet, available from http://www.humantransit.org/2011/04/basics-walking-distance-to-transit.html, accessed January 15, 2015.

[vi] Emery Go-Round. “About Us.” http://www.emerygoround.com/#about-us

[vii] Todd Litman, “Evaluating Public Transport Benefits and Costs, Best Practices Guidebook,” *Victoria Transport Policy Institute*, Internet, available from http://www.vtpi.org

[viii] American Public Transportation Association. “Facts at a Glance.” http://www.publictransportation.org/news/facts/Pages/default.aspx

[ix] Todd Litman, “Evaluating Public Transport Benefits and Costs, Best Practices Guidebook,” *Victoria Transport Policy Institute*, Internet, available from http://www.vtpi.org

[x] Ibid.

[xi] Ibid.

[xii] Ibid.

[xiii] *Trip Generation Manual, 9th Edition*. Washington, DC: Institute of Transportation Engineers, 2012.

[xiv] Fehr & Peers. *Emery Go-Round Rider Survey Results Memorandum*. San Francisco: Fehr & Peers, 2015.